

Guide to the new Parliamentary Constituencies 2024

Colin Rallings and Michael Thrasher



Guide to the New Parliamentary Constituencies

Compiled and Edited by
Colin Rallings & Michael Thrasher

BBC

ITV News

Sky News

PA Media

The information contained in this Guide is the result of a collaboration between the BBC, ITV News, Sky News and PA Media to produce constituency by constituency estimates of the political effects of the work undertaken by the four separate Parliamentary Boundary Commissions for England, Scotland, Wales and Northern Ireland.

It has been compiled by Colin Rallings and Michael Thrasher, Associate Members of Nuffield College, Oxford and Honorary Professors, University of Exeter. The calculations for Scotland were undertaken by Professor David Denver, University of Lancaster. The estimates for Northern Ireland were produced by Nicholas Whyte of www.ark.ac.uk.

Media Editorial Group

Peter Barnes (Senior Elections and Political Analyst, BBC)

Matthew George (Elections Editor, PA Media)

Emma Hoskyns (Head of Special Events, ITV News)

Nick Phipps (Editor – Election Night Live, Sky News)

All rights reserved.

First published in 2024

Contents

The Electoral Impact of the New Parliamentary Constituency Boundaries	1
The New Constituencies.....	23
The Old Constituencies	187
Appendices.....	289
Maps of the New Constituencies	351

The Electoral Impact of the New Parliamentary Constituency Boundaries

Colin Rallings and Michael Thrasher¹

The review of parliamentary boundaries just completed is the sixth general review to be enacted since permanent, independent Boundary Commissions for each of the four constituent parts of the United Kingdom were established by the 1944 House of Commons (Redistribution of Seats) Act. In 2012 and 2018 boundary reviews were abandoned before being brought into force.

The Commissions began work in 2021 following the passing of the Parliamentary Constituencies Act 2020 and the publication of data from the electoral registers in force on 2 March 2020. Each Commission was obliged to report before 1 July 2023.

The number of electors as published for 2 March 2020 was used to determine the 'electoral quota'. This electoral quota is calculated by dividing the total electorate on that day by the number of constituencies currently in existence (650). For this review it was 73,392. Seats are allocated to each part of the UK proportionally. There is no longer a guaranteed minimum for any country.

The Commissions are then obliged to ensure that constituencies have an electorate within 5% of the electoral quota – that is between 69,724 and 77,062 electors. Just five 'island' seats are exempt from the '5% rule': Orkney and Shetland, Na h-Eileanan an Iar, Ynys Môn, and the two seats allocated to the Isle of Wight.

Following the application of the quota England was allocated 543 seats (an increase of 10); Scotland 57 (a decrease of two); and Northern Ireland 18 (no change). The UK wide quota was applied to Wales for the first time leading to a sharp reduction of eight, from 40 to 32, in the number of seats it was allocated.

The extent of change

The extent to which a constituency is changed as a result of boundary revisions can be measured by a simple **Index of Change**. In each case a 'base constituency' is identified - the old constituency which contributes most electors to the new constituency. The index is then calculated as the sum of the number of electors leaving and joining the base constituency in order to form the new constituency, expressed as a percentage of the total

electorate of the old base constituency. For example, the new constituency of Ely and East Cambridgeshire has the old constituency of Cambridgeshire South East as its base. 58,080 electors from a total electorate of 87,032 in Cambridgeshire South East are transferred to Ely and East Cambridgeshire leaving 28,952 who are not. A total of a further 18,199 electors are acquired from the old Cambridgeshire North East and Cambridgeshire South constituencies to complete Ely and East Cambridgeshire's electorate of 76,279. The index of change for Ely and East Cambridgeshire is thus:

$$\frac{\text{Total deletions from base (28,952) + Total additions to base (18,199)}}{\text{Electorate of base constituency (87,032)}} \times 100 = 54.2$$

In cases where the relationship between a new constituency and its base is particularly tenuous, the index of change may exceed 100 – in Bristol North East, for example. The word 'None' alongside 'Index of Change' indicates that the new seat is the same as its base; a figure of 0.0 means that a very small number of electors have been moved from or into the base constituency.

Table 1 below shows the mean Index of Change for England, Scotland, Wales and Northern Ireland at previous boundary reviews in 1995, 2006 (2003 in the case of Scotland) and the 2023 review. Unsurprisingly the large reduction of seats in Wales has resulted in an increase in the amount of change in each constituency's electorate, so that more than half the electors in the average constituency were dispersed from or added to the 'base'. In England, the strict application of the 5% rule contributed to an increase in the extent of change.

Table 1. Extent of change in constituency boundaries*

Change	England			Scotland			Wales			N. Ireland		
	'95	'06	'23	'95	'03	'23	'95	'06	'23	'95	'06	'23
Mean%	24.2	20.6	30.4	27.8	45.8	29.3	12.5	7.8	50.7	26.7	9.3	12.8
None	128	55	65	9	3	11	27	18	1	1	6	0
<5%	61	139	56	10	1	1	2	10	1	3	1	2
<10%	43	89	68	6	1	5	2	8	2	0	5	4
<25%	120	105	120	19	11	14	2	1	3	7	4	12
<50%	82	70	104	14	20	14	2	1	8	4	2	-
50%+	95	75	130	14	23	12	5	2	17	3	0	-

All figures refer to scores on the Index of Change

The partisan impact of the new constituencies

The voting figures for the new constituencies are our estimates of the notional 'results' in those constituencies if they had existed at the time of the 2019 general election -see section on 'How the figures are calculated'. They can tell us whether the boundary changes have had a significant impact both on the party political character of individual seats and on the pattern of results nationwide.

Our analysis suggests that the boundary changes have resulted in a modest benefit for the Conservatives and a very small loss for Labour. Broadly speaking this reflects a pattern where the East, South East and South West of England have gained seats reflecting the increase in electorates, and Wales has lost them following the implementation of the new rules. The overall impact is that the Conservatives will be defending a notional majority over all other parties of 94 at the next general election, compared with the 80 majority they actually achieved in 2019 -see Table 2². The Conservatives have made a net gain of seven seats from the new boundaries; Labour has a net loss of two seats. The Liberal Democrats lose three seats and Plaid Cymru drops from four seats to just two.

Table 2. House of Commons 'notional' (actual) composition 2019

	Notional	(Actual)	Difference
Conservative	372	(365)	+7
Labour (including Speaker)	201	(203)	-2
Liberal Democrat	8	(11)	-3
Plaid Cymru	2	(4)	-2
SNP	48	(48)	-
Northern Ireland	18	(18)	-
Green	1	(1)	-
Total seats	650	(650)	-
Seats for overall majority	326	(326)	-
Conservative overall majority	94	(80)	+14
Con majority over Labour	171	(162)	+9

The sources of each party's gains and losses of seats are set out in Table A and in the accompanying commentary. In a handful of cases boundary changes mean that a seat would have been won by a different party in 2019 even though its name remains unchanged. To help avoid confusion such cases are listed in full in Table 3.

Table 3. Different winning party/same constituency name

Constituency	Old boundaries	New boundaries
Leeds North West	Lab	Con
Warrington South	Con	Lab
Westmorland & Lonsdale	LD	Con
Caithness, Sutherland & Easter Ross	LD	SNP
Fife North East	LD	SNP

The modest gain in seats accruing to the Conservatives from the boundary changes is reflected in a similarly modest increase in the swing from Conservative to Labour required to bring about decisive changes in the composition of the House of Commons -see Table 4. Following the last general election, a direct swing of seven percentage points from Conservative to Labour was required for Labour to become the largest party in a hung parliament. The boundary revisions up this target for Labour to a swing of 8.3 percentage points. To gain an overall majority Labour needs a swing of 12.7%, up from 12.0% on the old boundaries. A more difficult task certainly, but perhaps more a matter of degree than of substance. The swing needed is still substantially more than the 10.2% Tony Blair achieved in 1997, and indeed more than double that at any other election since 1945. Any uniform swing from Conservative to Labour of greater than 4.2% and less than 12.7% at the next general election is likely to produce a hung parliament with no one party having an overall majority.

Table 4. Turnover of seats and swing required for decisive change in notional new House of Commons (old 2019 position)

Benchmark	Seats*	Con to Lab % swing
Conservatives lose overall majority	-47 (-40)	+4.18 (+3.5)
Labour become largest party	+81 (+77)	+8.21 (+7.0)
Labour gain overall majority	+125 (+123)	+12.69 (+12.0)
Labour gain majority of 30+	+139 (+137)	+13.78 (+13.6)

* Speaker is counted as Labour

A concentration on the direct swing between Labour and the Conservatives makes the implicit assumption that there will be no change in the share of votes cast for the Liberal Democrats and the Nationalist

parties. In practice this is unlikely to be true, especially in the case of the Scottish National Party (SNP). For example, a 10% swing from the SNP to Labour in Scotland would yield that party 15 gains under the new boundaries and ease its path towards Downing Street.

How the figures are calculated - Replaying the 2019 general election

Much of the interest of the political parties, the media and others in the new constituency boundaries concerns their impact on the political map of the United Kingdom. However, whilst local wards are the basic building blocks for the construction of constituency boundaries, general election results are only counted and made available as whole constituency units. In other words, it is impossible to know precisely how particular parts of constituencies behave. Therefore, any attempt to gauge the electoral impact of moving wards, let alone parts of wards, between constituencies must employ surrogate data on the likely distribution of party support at that level.

Local government election results provide one ready source of information to use in such an exercise. They were employed by the teams which produced the previous 1983, 1995 and 2007 guides to the new parliamentary constituencies and have been adopted again here. The set of results used for each country is determined both by the start date of the Commissions' work and by the nature of the local electoral divisions used to build the new constituencies. For 'shire' England and the metropolitan areas we have used the 2019 local election results, supported by 'weighted' results for 2017, 2018, 2021 and 2022. The calculations for London are based on the 2018 and 2022 elections, for Wales on the 2017 elections, for Scotland on the 2017 and 2022 elections, and for Northern Ireland on the 2019 and 2023 local elections.³

It should further be noted that the Boundary Commissions' proposals are based on electorates in wards which existed or were in prospect in 2020. Subsequent local government boundary changes mean that a number of those wards are no longer extant. That is especially the case in Wales, and in three previously two-tier English counties -Cumbria, North Yorkshire and Somerset- which are now unitary authorities.

Our method for estimating the partisan consequences of boundary changes begins by building a matrix of local election results in the old constituency under review as if each major party had contested every ward at the local elections. Two sorts of difficulty may be encountered in constructing such a matrix. First, there are many multi-member wards in local government allowing parties to field more than one candidate and electors to vote for more than one party. In order to standardise each

party's vote in such cases we adopted an algorithm which takes account of how many of the vacant seats it and other parties contested before determining how the votes for its candidates are to be averaged⁴. In Scotland and Northern Ireland, where the Single Transferable Vote (STV) system is used in local elections, the first preference votes for each party are the primary focus.

A more serious problem is encountered in those cases where one or more of the major parties have no candidate in a ward. Where a party candidate is returned unopposed the first fall-back is to see whether full contests were held in previous years and to draw conclusions from those results. Failing that, the 'winning' party receives a vote equivalent to the share of the ward electorate it received in its best contested ward in that constituency. Those parties with no candidates in the ward receive a vote equivalent to the share of the ward electorate they received in their worst ward in that constituency. The latter solution is also employed where one party offers no candidate in a ward contested by the other major parties.

Candidates who are Independents or who stand on behalf of minor parties also require special consideration. In some areas of the country it is quite common for Independent candidates to be returned unopposed. In these cases the first option, again, is to look for contested elections in that ward in previous years. Where there are no such examples we have made use of 2011 ward and output area level census data to examine the social characteristics of the ward and to draw conclusions from them about likely voting patterns. Where Independent or 'other' party candidates seem to have been given a free run by one of the major parties, their vote is given to that party as if they were its surrogate. Where Independents or 'other' party candidates stand in addition to candidates from all the major parties, their vote is ignored.

A further complication this time has been the extensive local government boundary changes. One consequence of these is that many newly drawn wards were split between two (or even more) existing constituencies. The Boundary Commissions try to avoid recommending constituencies in which wards are so divided, and therefore frequently proposed solutions whereby such 'split' wards were brought together again in a new constituency. There are also, though rarer, cases of current whole wards being split to enable the Commissions to propose constituencies that have appropriately sized electorates. Normally, and especially where only a few electors are involved, we have assumed that the electors who are moving are an electoral microcosm of the ward as a whole. In other cases, however, we again make use of census data to examine the social characteristics of the part of a ward being moved and to draw conclusions from them about likely voting patterns.

The application of these various rules and procedures allows the matrix of local election results to be completed. The votes for each party are then added to produce a local elections total for the constituency. We now identify those wards or parts of wards which are being removed from the old constituency. The local votes for each party in those wards and part wards are also summed. We then make the assumption that the proportion of a party's total local vote received in any given set of wards will equal the proportion of its total general election vote in the same wards. In other words, its strongest and weakest wards will remain the same regardless of any gross differences in performance between the general and local elections. This enables us to translate local votes into notional general ones through a formula which takes account of the relationship between the two.

This notional vote, adjusted where necessary for the differences in turnout between local and general elections, is then subtracted from the actual party general election vote in the old constituency and awaits transfer to the appropriate new constituency. Such a method limits the scope for error by using calculated data only for those parts of constituencies being moved and avoids the need for the reconciliation of figures because whatever is subtracted and then later added sums to zero by definition.

One minor issue remains. The two parties which each fielded more than 100 candidates in 2019 (Brexit and the Greens) are listed separately in the notional results. In cases where Brexit/Green local election candidates can be identified, the notional vote for those two parties is calculated and transferred as above. Where there are no such candidates, the general election votes for these parties are transferred between constituencies in accordance with the proportion of the old constituency electorate moving to the new seat. A similar procedure applies to Independent and 'other' party candidates who received more than 2% of the constituency vote at the 2019 general election. Where however, and this also applies to Brexit and the Greens, a candidate receives less than 2% of the vote, all the votes received are retained in the new constituency which most resembles the old 'base'.

The relatively straightforward case of Rochdale provides an example of how this works. The old Rochdale seat is losing 8,204 electors to the new Heywood & Middleton North constituency with the transfer of the whole of the Spotland and Falinge ward. Local election results in 2019 for the existing Rochdale constituency are first added together using either real figures or, where candidates are missing, one of the measures outlined above. This produces 4,134 for the Conservatives; 13,378 for Labour; 4,495 for the Liberal Democrats; 2,141 for the Greens; and 3,892 for the

Brexit party. The contribution to this figure of the ward going to Heywood & Middleton North must also be noted at this stage - Conservative 429; Labour 1,692; Liberal Democrat 196; Greens 426; and Brexit 419. The formula above can now be applied to estimate how the ward voted at the 2019 general election. Thus:

$$\frac{\text{Conservative local ward vote (429)}}{\text{Con local 'constituency' vote (4,134)}} \times \text{Con general election vote (14,807)} = 1,537$$

Doing a similar calculation for the other parties gives 3,096 Labour; 144 Liberal Democrat; 196 Green; and 416 Brexit notional general election votes to be transferred to Heywood & Middleton North.

The notional result in the new **Rochdale** is thus:

	2019 G.E. vote	Notional vote to Heywood & Middleton N	=Notional result
Conservative	14,807	-1,537	=13,270
Labour	24,475	-3,096	=21,379
Liberal Democrat	3,312	-144	=3,168
Brexit	3,867	-416	=3,451
Green	986	-196	=790

This transfer of votes also provides an excellent, indirect example of an important caveat about all estimates of this kind. When deciding how to vote, electors take perhaps a growing account of the political situation in the constituency in which they are casting their ballots. **Rochdale** retains its status as a safe Labour seat. However, the transfer of mainly Labour votes to the new **Heywood & Middleton North** helps to create a marginal Labour seat whereas the current base Heywood and Middleton constituency was narrowly won by the Conservatives in 2019. It would seem reasonable, therefore, that some electors newly moving to Heywood & Middleton North from Rochdale may either vote differently or decide to cast a ballot where previously they had abstained thinking the outcome to be a foregone conclusion. **Our estimates can do no more than present an indication of the partisan impact of electors moving between constituencies based on how they voted in their old constituency at the 2019 general election.**

Table A. Change in allocation and party control of seats by region/country*

England

Region	Old Total	Con	Lab	LD	Oth	New Total	Con	Lab	LD	Oth
East of England	58	52	5	1	0	61(+3)	55(+3)	5	1	0
East Midlands	46	38	8	0	0	47(+1)	39(+1)	8	0	0
London	73	21	49	3	0	75(+2)	20(-1)	52(+3)	3	0
North East	29	10	19	0	0	27(-2)	8(-2)	19	0	0
North West	75	32	42	1	0	73(-2)	31(-1)	42	0(-1)	0
South East	84	74	8	1	1	91(+7)	81(+7)	8	1	1
South West	55	48	6	1	0	58(+3)	50(+2)	7(+1)	1	0
West Midlands	59	44	15	0	0	57(-2)	43(-1)	14(-1)	0	0
Yorks & Humber	54	26	28	0	0	54(0)	27(+1)	27(-1)	0	0
Total	533	345	180	7	1	543(+10)	354(+9)	182(+2)	6(-1)	1

Wales

Old Total	Con	Lab	LD	PC	Oth	New Total	Con	Lab	LD	PC	Oth
40	14	22	-	4	-	32(-8)	12(-2)	18(-4)	-	2(-2)	-

Scotland

Old Total	Con	Lab	LD	SNP	Oth	New Total	Con	Lab	LD	SNP	Oth
59	6	1	4	48	-	57(-2)	6	1	2(-2)	48	-

Northern Ireland

Old Total	All	DUP	SDLP	SF	UUP	New Total	All	DUP	SDLP	SF	UUP
18	1	8	2	7	-	18	1	8	2	7	-

*In this and other Tables all figures for the old constituencies refer to the outcome of the 2019 general election. No account is taken of changes in party following by-elections etc.

Table B. Constituency names ordered by Press Association Number

Following successive boundary reviews we have produced alternative names that group constituencies, often leading with the county name, for example, Derbyshire North East rather than North East Derbyshire. We are fully aware that this practice is frowned upon in some quarters, not least by Members of Parliament, but it does mean that locating constituencies and grouping those geographically related to one another is made easier as a result. Once the alternative names are agreed, each is given a number, often referred to as the Press Association number, which facilitates the organisation of digital data files.

No.	Press Association	Boundary Commission
1	Aberafan Maesteg	Aberafan Maesteg
2	Aberdeen North	Aberdeen North
3	Aberdeen South	Aberdeen South
4	Aberdeenshire North & Moray East	Aberdeenshire North and Moray East
5	Aberdeenshire West & Kincardine	West Aberdeenshire and Kincardine
6	Airdrie & Shotts	Airdrie and Shotts
7	Aldershot	Aldershot
8	Aldridge-Brownhills	Aldridge-Brownhills
9	Alloa & Grangemouth	Alloa and Grangemouth
10	Altrincham & Sale West	Altrincham and Sale West
11	Alyn & Deeside	Alyn and Deeside
12	Amber Valley	Amber Valley
13	Angus & Perthshire Glens	Angus and Perthshire Glens
14	Antrim East	East Antrim
15	Antrim North	North Antrim
16	Antrim South	South Antrim
17	Arbroath & Broughty Ferry	Arbroath and Broughty Ferry
18	Argyll, Bute & South Lochaber	Argyll, Bute and South Lochaber
19	Arundel & South Downs	Arundel and South Downs
20	Ashfield	Ashfield
21	Ashford	Ashford
22	Ashton-under-Lyne	Ashton-under-Lyne
23	Aylesbury	Aylesbury
24	Ayr, Carrick & Cumnock	Ayr, Carrick and Cumnock
25	Ayrshire Central	Central Ayrshire
26	Ayrshire North & Arran	North Ayrshire and Arran
27	Banbury	Banbury
28	Bangor Aberconwy	Bangor Aberconwy
29	Barking	Barking
30	Barnsley North	Barnsley North
31	Barnsley South	Barnsley South
32	Barrow & Furness	Barrow and Furness
33	Basildon & Billericay	Basildon and Billericay
34	Basildon South & East Thurrock	South Basildon and East Thurrock
35	Basingstoke	Basingstoke
36	Bassetlaw	Bassetlaw
37	Bath	Bath
38	Bathgate & Linlithgow	Bathgate and Linlithgow
39	Battersea	Battersea
40	Beaconsfield	Beaconsfield
41	Beckenham & Penge	Beckenham and Penge
42	Bedford	Bedford

No. Press Association

43 Bedfordshire Mid
44 Bedfordshire North
45 Belfast East
46 Belfast North
47 Belfast South & Mid Down
48 Belfast West
49 Bermondsey & Old Southwark
50 Berwickshire, Roxburgh & Selkirk
51 Bethnal Green & Stepney
52 Beverley & Holderness
53 Bexhill & Battle
54 Bexleyheath & Crayford
55 Bicester & Woodstock
56 Birkenhead
57 Birmingham Edgbaston
58 Birmingham Erdington
59 Birmingham Hall Green & Moseley
60 Birmingham Hodge Hill & Solihull North
61 Birmingham Ladywood
62 Birmingham Northfield
63 Birmingham Perry Barr
64 Birmingham Selly Oak
65 Birmingham Yardley
66 Bishop Auckland
67 Blackburn
68 Blackley & Middleton South
69 Blackpool North & Fleetwood
70 Blackpool South
71 Blaenau Gwent & Rhymney
72 Blaydon & Consett
73 Blyth & Ashington
74 Bognor Regis & Littlehampton
75 Bolsover
76 Bolton North East
77 Bolton South & Walkden
78 Bolton West
79 Bootle
80 Boston & Skegness
81 Bournemouth East
82 Bournemouth West
83 Bracknell
84 Bradford East
85 Bradford South
86 Bradford West
87 Braintree
88 Brecon, Radnor & Cwm Tawe
89 Brent East
90 Brent West
91 Brentford & Isleworth
92 Brentwood & Ongar
93 Bridgend
94 Bridgwater
95 Bridlington & the Wolds
96 Brigg & Immingham
97 Brighton Kemptown & Peacehaven

Boundary Commission

Mid Bedfordshire
North Bedfordshire
Belfast East
Belfast North
Belfast South and Mid Down
Belfast West
Bermondsey and Old Southwark
Berwickshire, Roxburgh and Selkirk
Bethnal Green and Stepney
Beverley and Holderness
Bexhill and Battle
Bexleyheath and Crayford
Bicester and Woodstock
Birkenhead
Birmingham Edgbaston
Birmingham Erdington
Birmingham Hall Green and Moseley
Birmingham Hodge Hill and Solihull North
Birmingham Ladywood
Birmingham Northfield
Birmingham Perry Barr
Birmingham Selly Oak
Birmingham Yardley
Bishop Auckland
Blackburn
Blackley and Middleton South
Blackpool North and Fleetwood
Blackpool South
Blaenau Gwent and Rhymney
Blaydon and Consett
Blyth and Ashington
Bognor Regis and Littlehampton
Bolsover
Bolton North East
Bolton South and Walkden
Bolton West
Bootle
Boston and Skegness
Bournemouth East
Bournemouth West
Bracknell
Bradford East
Bradford South
Bradford West
Braintree
Brecon, Radnor and Cwm Tawe
Brent East
Brent West
Brentford and Isleworth
Brentwood and Ongar
Bridgend
Bridgwater
Bridlington and the Wolds
Brigg and Immingham
Brighton Kemptown and Peacehaven

No. Press Association

98 Brighton Pavilion
99 Bristol Central
100 Bristol East
101 Bristol North East
102 Bristol North West
103 Bristol South
104 Broadland & Fakenham
105 Bromley & Biggin Hill
106 Bromsgrove
107 Broxbourne
108 Broxtowe
109 Buckingham & Bletchley
110 Buckinghamshire Mid
111 Burnley
112 Burton & Uttoxeter
113 Bury North
114 Bury South
115 Bury St Edmunds & Stowmarket
116 Caerfyrddin
117 Caerphilly
118 Caithness, Sutherland & Easter Ross
119 Calder Valley
120 Camborne & Redruth
121 Cambridge
122 Cambridgeshire North East
123 Cambridgeshire North West
124 Cambridgeshire South
125 Cannock Chase
126 Canterbury
127 Cardiff East
128 Cardiff North
129 Cardiff South & Penarth
130 Cardiff West
131 Carlisle
132 Carshalton & Wallington
133 Castle Point
134 Ceredigion Preseli
135 Chatham & Aylesford
136 Cheadle
137 Chelmsford
138 Chelsea & Fulham
139 Cheltenham
140 Chesham & Amersham
141 Cheshire Mid
142 Chester North & Neston
143 Chester South & Eddisbury
144 Chesterfield
145 Chichester
146 Chingford & Woodford Green
147 Chippenham
148 Chipping Barnet
149 Chorley
150 Christchurch
151 Cities of London & Westminster
152 Clacton

Boundary Commission

Brighton Pavilion
Bristol Central
Bristol East
Bristol North East
Bristol North West
Bristol South
Broadland and Fakenham
Bromley and Biggin Hill
Bromsgrove
Broxbourne
Broxtowe
Buckingham and Bletchley
Mid Buckinghamshire
Burnley
Burton and Uttoxeter
Bury North
Bury South
Bury St Edmunds and Stowmarket
Caerfyrddin
Caerphilly
Caithness, Sutherland and Easter Ross
Calder Valley
Camborne and Redruth
Cambridge
North East Cambridgeshire
North West Cambridgeshire
South Cambridgeshire
Cannock Chase
Canterbury
Cardiff East
Cardiff North
Cardiff South and Penarth
Cardiff West
Carlisle
Carshalton and Wallington
Castle Point
Ceredigion Preseli
Chatham and Aylesford
Cheadle
Chelmsford
Chelsea and Fulham
Cheltenham
Chesham and Amersham
Mid Cheshire
Chester North and Neston
Chester South and Eddisbury
Chesterfield
Chichester
Chingford and Woodford Green
Chippenham
Chipping Barnet
Chorley
Christchurch
Cities of London and Westminster
Clacton

No. Press Association

153 Clapham & Brixton Hill
154 Clwyd East
155 Clwyd North
156 Coatbridge & Bellshill
157 Colchester
158 Colne Valley
159 Congleton
160 Corby & East Northamptonshire
161 Cornwall North
162 Cornwall South East
163 Cotswolds North
164 Cotswolds South
165 Coventry East
166 Coventry North West
167 Coventry South
168 Cowdenbeath & Kirkcaldy
169 Cramlington & Killingworth
170 Crawley
171 Crewe & Nantwich
172 Croydon East
173 Croydon South
174 Croydon West
175 Cumbernauld & Kirkintilloch
176 Dagenham & Rainham
177 Darlington
178 Dartford
179 Daventry
180 Derby North
181 Derby South
182 Derbyshire Dales
183 Derbyshire Mid
184 Derbyshire North East
185 Derbyshire South
186 Devon Central
187 Devon North
188 Devon South
189 Devon South West
190 Dewsbury & Batley
191 Didcot & Wantage
192 Doncaster Central
193 Doncaster East & the Isle of Axholme
194 Doncaster North
195 Dorking & Horley
196 Dorset Mid & North Poole
197 Dorset North
198 Dorset South
199 Dorset West
200 Dover & Deal
201 Droitwich & Evesham
202 Dudley
203 Dulwich & West Norwood
204 Dumfries & Galloway
205 Dumfriesshire, Clydesdale & Tweeddale
206 Dunbartonshire Mid

Boundary Commission

Clapham and Brixton Hill
Clwyd East
Clwyd North
Coatbridge and Bellshill
Colchester
Colne Valley
Congleton
Corby and East Northamptonshire
North Cornwall
South East Cornwall
North Cotswolds
South Cotswolds
Coventry East
Coventry North West
Coventry South
Cowdenbeath and Kirkcaldy
Cramlington and Killingworth
Crawley
Crewe and Nantwich
Croydon East
Croydon South
Croydon West
Cumbernauld and Kirkintilloch
Dagenham and Rainham
Darlington
Dartford
Daventry
Derby North
Derby South
Derbyshire Dales
Mid Derbyshire
North East Derbyshire
South Derbyshire
Central Devon
North Devon
South Devon
South West Devon
Dewsbury and Batley
Didcot and Wantage
Doncaster Central
Doncaster East and the Isle of Axholme
Doncaster North
Dorking and Horley
Mid Dorset and North Poole
North Dorset
South Dorset
West Dorset
Dover and Deal
Droitwich and Evesham
Dudley
Dulwich and West Norwood
Dumfries and Galloway
Dumfriesshire, Clydesdale and Tweeddale
Mid Dunbartonshire

No. Press Association

207 Dunbartonshire West
208 Dundee Central
209 Dunfermline & Dollar
210 Dunstable & Leighton Buzzard
211 Durham, City of
212 Durham North
213 Dwyfor Meirionnydd
214 Ealing Central & Acton
215 Ealing North
216 Ealing Southall
217 Earley & Woodley
218 Easington
219 East Grinstead & Uckfield
220 East Ham
221 East Kilbride & Strathaven
222 Eastbourne
223 Eastleigh
224 Edinburgh East & Musselburgh
225 Edinburgh North & Leith
226 Edinburgh South
227 Edinburgh South West
228 Edinburgh West
229 Edmonton & Winchmore Hill
230 Ellesmere Port & Bromborough
231 Eltham & Chislehurst
232 Ely & East Cambridgeshire
233 Enfield North
234 Epping Forest
235 Epsom & Ewell
236 Erewash
237 Erith & Thamesmead
238 Esher & Walton
239 Essex North West
240 Exeter
241 Exmouth & Exeter East
242 Falkirk
243 Fareham & Waterlooville
244 Farnham & Bordon
245 Faversham & Mid Kent
246 Feltham & Heston
247 Fermanagh & South Tyrone
248 Fife North East
249 Filton & Bradley Stoke
250 Finchley & Golders Green
251 Folkestone & Hythe
252 Forest of Dean
253 Foyle
254 Frome & East Somerset
255 Fylde
256 Gainsborough
257 Gateshead Central & Whickham
258 Gedling
259 Gillingham & Rainham
260 Glasgow East
261 Glasgow North

Boundary Commission

West Dunbartonshire
Dundee Central
Dunfermline and Dollar
Dunstable and Leighton Buzzard
City of Durham
North Durham
Dwyfor Meirionnydd
Ealing Central and Acton
Ealing North
Ealing Southall
Earley and Woodley
Easington
East Grinstead and Uckfield
East Ham
East Kilbride and Strathaven
Eastbourne
Eastleigh
Edinburgh East and Musselburgh
Edinburgh North and Leith
Edinburgh South
Edinburgh South West
Edinburgh West
Edmonton and Winchmore Hill
Ellesmere Port and Bromborough
Eltham and Chislehurst
Ely and East Cambridgeshire
Enfield North
Epping Forest
Epsom and Ewell
Erewash
Erith and Thamesmead
Esher and Walton
North West Essex
Exeter
Exmouth and Exeter East
Falkirk
Fareham and Waterlooville
Farnham and Bordon
Faversham and Mid Kent
Feltham and Heston
Fermanagh and South Tyrone
North East Fife
Filton and Bradley Stoke
Finchley and Golders Green
Folkestone and Hythe
Forest of Dean
Foyle
Frome and East Somerset
Fylde
Gainsborough
Gateshead Central and Whickham
Gedling
Gillingham and Rainham
Glasgow East
Glasgow North

No. Press Association

262 Glasgow North East
263 Glasgow South
264 Glasgow South West
265 Glasgow West
266 Glastonbury & Somerton
267 Glenrothes & Mid Fife
268 Gloucester
269 Godalming & Ash
270 Goole & Pocklington
271 Gordon & Buchan
272 Gorton & Denton
273 Gosport
274 Gower
275 Grantham & Bourne
276 Gravesham
277 Great Grimsby & Cleethorpes
278 Great Yarmouth
279 Greenwich & Woolwich
280 Guildford
281 Hackney North & Stoke Newington
282 Hackney South & Shoreditch
283 Halesowen
284 Halifax
285 Hamble Valley
286 Hamilton & Clyde Valley
287 Hammersmith & Chiswick
288 Hampshire East
289 Hampshire North East
290 Hampshire North West
291 Hampstead & Highgate
292 Harborough, Oadby & Wigston
293 Harlow
294 Harpenden & Berkhamsted
295 Harrogate & Knaresborough
296 Harrow East
297 Harrow West
298 Hartlepool
299 Harwich & North Essex
300 Hastings & Rye
301 Havant
302 Hayes & Harlington
303 Hazel Grove
304 Hemel Hempstead
305 Hendon
306 Henley & Thame
307 Hereford & South Herefordshire
308 Herefordshire North
309 Herne Bay & Sandwich
310 Hertford & Stortford
311 Hertfordshire North East
312 Hertfordshire South West
313 Hertsmere
314 Hexham
315 Heywood & Middleton North
316 High Peak

Boundary Commission

Glasgow North East
Glasgow South
Glasgow South West
Glasgow West
Glastonbury and Somerton
Glenrothes and Mid Fife
Gloucester
Godalming and Ash
Goole and Pocklington
Gordon and Buchan
Gorton and Denton
Gosport
Gower
Grantham and Bourne
Gravesham
Great Grimsby and Cleethorpes
Great Yarmouth
Greenwich and Woolwich
Guildford
Hackney North and Stoke Newington
Hackney South and Shoreditch
Halesowen
Halifax
Hamble Valley
Hamilton and Clyde Valley
Hammersmith and Chiswick
East Hampshire
North East Hampshire
North West Hampshire
Hampstead and Highgate
Harborough, Oadby and Wigston
Harlow
Harpenden and Berkhamsted
Harrogate and Knaresborough
Harrow East
Harrow West
Hartlepool
Harwich and North Essex
Hastings and Rye
Havant
Hayes and Harlington
Hazel Grove
Hemel Hempstead
Hendon
Henley and Thame
Hereford and South Herefordshire
North Herefordshire
Herne Bay and Sandwich
Hertford and Stortford
North East Hertfordshire
South West Hertfordshire
Hertsmere
Hexham
Heywood and Middleton North
High Peak

No. Press Association

317 Hinckley & Bosworth
318 Hitchin
319 Holborn & St Pancras
320 Honiton & Sidmouth
321 Hornchurch & Upminster
322 Hornsey & Friern Barnet
323 Horsham
324 Houghton & Sunderland South
325 Hove & Portslade
326 Huddersfield
327 Hull East
328 Hull North & Cottingham
329 Hull West & Haltemprice
330 Huntingdon
331 Hyndburn
332 Ilford North
333 Ilford South
334 Inverclyde & Renfrewshire West
335 Inverness, Skye & West Ross-shire
336 Ipswich
337 Isle of Wight East
338 Isle of Wight West
339 Islington North
340 Islington South & Finsbury
341 Jarrow & Gateshead East
342 Keighley & Ilkley
343 Kenilworth & Southam
344 Kensington & Bayswater
345 Kettering
346 Kilmarnock & Loudoun
347 Kingston & Surbiton
348 Kingswinford & South Staffordshire
349 Knowsley
350 Lagan Valley
351 Lancashire West
352 Lancaster & Wyre
353 Leeds Central & Headingley
354 Leeds East
355 Leeds North East
356 Leeds North West
357 Leeds South
358 Leeds South West & Morley
359 Leeds West & Pudsey
360 Leicester East
361 Leicester South
362 Leicester West
363 Leicestershire Mid
364 Leicestershire North West
365 Leicestershire South
366 Leigh & Atherton
367 Lewes
368 Lewisham East
369 Lewisham North
370 Lewisham West & East Dulwich
371 Leyton & Wanstead

Boundary Commission

Hinckley and Bosworth
Hitchin
Holborn and St Pancras
Honiton and Sidmouth
Hornchurch and Upminster
Hornsey and Friern Barnet
Horsham
Houghton and Sunderland South
Hove and Portslade
Huddersfield
Kingston upon Hull East
Kingston upon Hull North and Cottingham
Kingston upon Hull West and Haltemprice
Huntingdon
Hyndburn
Ilford North
Ilford South
Inverclyde and Renfrewshire West
Inverness, Skye and West Ross-shire
Ipswich
Isle of Wight East
Isle of Wight West
Islington North
Islington South and Finsbury
Jarrow and Gateshead East
Keighley and Ilkley
Kenilworth and Southam
Kensington and Bayswater
Kettering
Kilmarnock and Loudoun
Kingston and Surbiton
Kingswinford and South Staffordshire
Knowsley
Lagan Valley
West Lancashire
Lancaster and Wyre
Leeds Central and Headingley
Leeds East
Leeds North East
Leeds North West
Leeds South
Leeds South West and Morley
Leeds West and Pudsey
Leicester East
Leicester South
Leicester West
Mid Leicestershire
North West Leicestershire
South Leicestershire
Leigh and Atherton
Lewes
Lewisham East
Lewisham North
Lewisham West and East Dulwich
Leyton and Wanstead

No. Press Association

372 Lichfield
373 Lincoln
374 Liverpool Garston
375 Liverpool Riverside
376 Liverpool Walton
377 Liverpool Wavertree
378 Liverpool West Derby
379 Livingston
380 Llanelli
381 Londonderry East
382 Lothian East
383 Loughborough
384 Louth & Horncastle
385 Lowestoft
386 Luton North
387 Luton South & South Bedfordshire
388 Macclesfield
389 Maidenhead
390 Maidstone & Malling
391 Makerfield
392 Maldon
393 Manchester Central
394 Manchester Rusholme
395 Manchester Withington
396 Mansfield
397 Melksham & Devizes
398 Melton & Syston
399 Meriden & Solihull East
400 Merthyr Tydfil & Aberdare
401 Middlesbrough & Thornaby East
402 Middlesbrough South & East Cleveland
403 Midlothian
404 Milton Keynes Central
405 Milton Keynes North
406 Mitcham & Morden
407 Monmouthshire
408 Montgomeryshire & Glyndwr
409 Moray West, Nairn & Strathspey
410 Morecambe & Lunesdale
411 Motherwell, Wishaw & Carluke
412 Na h-Eileanan an Iar
413 Neath & Swansea East
414 New Forest East
415 New Forest West
416 Newark
417 Newbury
418 Newcastle-under-Lyme
419 Newcastle upon Tyne Central & West
420 Newcastle upon Tyne East & Wallsend
421 Newcastle upon Tyne North
422 Newport East
423 Newport West & Islwyn
424 Newry & Armagh
425 Newton Abbot
426 Newton Aycliffe & Spennymoor

Boundary Commission

Lichfield
Lincoln
Liverpool Garston
Liverpool Riverside
Liverpool Walton
Liverpool Wavertree
Liverpool West Derby
Livingston
Llanelli
East Londonderry
Lothian East
Loughborough
Louth and Horncastle
Lowestoft
Luton North
Luton South and South Bedfordshire
Macclesfield
Maidenhead
Maidstone and Malling
Makerfield
Maldon
Manchester Central
Manchester Rusholme
Manchester Withington
Mansfield
Melksham and Devizes
Melton and Syston
Meriden and Solihull East
Merthyr Tydfil and Aberdare
Middlesbrough and Thornaby East
Middlesbrough South and East Cleveland
Midlothian
Milton Keynes Central
Milton Keynes North
Mitcham and Morden
Monmouthshire
Montgomeryshire and Glyndwr
Moray West, Nairn and Strathspey
Morecambe and Lunesdale
Motherwell, Wishaw and Carluke
Na h-Eileanan an Iar
Neath and Swansea East
New Forest East
New Forest West
Newark
Newbury
Newcastle-under-Lyme
Newcastle upon Tyne Central and West
Newcastle upon Tyne East and Wallsend
Newcastle upon Tyne North
Newport East
Newport West and Islwyn
Newry and Armagh
Newton Abbot
Newton Aycliffe and Spennymoor

No. Press Association

427 Norfolk Mid
428 Norfolk North
429 Norfolk North West
430 Norfolk South
431 Norfolk South West
432 Normanton & Hemsworth
433 North Down
434 Northampton North
435 Northampton South
436 Northamptonshire South
437 Northumberland North
438 Norwich North
439 Norwich South
440 Nottingham East
441 Nottingham North & Kimberley
442 Nottingham South
443 Nuneaton
444 Old Bexley & Sidcup
445 Oldham East & Saddleworth
446 Oldham West, Chadderton & Royton
447 Orkney & Shetland
448 Orpington
449 Ossett & Denby Dale
450 Oxford East
451 Oxford West & Abingdon
452 Paisley & Renfrewshire North
453 Paisley & Renfrewshire South
454 Peckham
455 Pembrokeshire Mid & South
456 Pendle & Clitheroe
457 Penistone & Stocksbridge
458 Penrith & Solway
459 Perth & Kinross-shire
460 Peterborough
461 Plymouth Moor View
462 Plymouth Sutton & Devonport
463 Pontefract, Castleford & Knottingley
464 Pontypridd
465 Poole
466 Poplar & Limehouse
467 Portsmouth North
468 Portsmouth South
469 Preston
470 Putney
471 Queen's Park & Maida Vale
472 Rawmarsh & Conisbrough
473 Rayleigh & Wickford
474 Reading Central
475 Reading West & Mid Berkshire
476 Redcar
477 Redditch
478 Reigate
479 Renfrewshire East
480 Rhondda & Ogmore
481 Ribble Valley

Boundary Commission

Mid Norfolk
North Norfolk
North West Norfolk
South Norfolk
South West Norfolk
Normanton and Hemsworth
North Down
Northampton North
Northampton South
South Northamptonshire
North Northumberland
Norwich North
Norwich South
Nottingham East
Nottingham North and Kimberley
Nottingham South
Nuneaton
Old Bexley and Sidcup
Oldham East and Saddleworth
Oldham West, Chadderton and Royton
Orkney and Shetland
Orpington
Ossett and Denby Dale
Oxford East
Oxford West and Abingdon
Paisley and Renfrewshire North
Paisley and Renfrewshire South
Peckham
Mid and South Pembrokeshire
Pendle and Clitheroe
Penistone and Stocksbridge
Penrith and Solway
Perth and Kinross-shire
Peterborough
Plymouth Moor View
Plymouth Sutton and Devonport
Pontefract, Castleford and Knottingley
Pontypridd
Poole
Poplar and Limehouse
Portsmouth North
Portsmouth South
Preston
Putney
Queen's Park and Maida Vale
Rawmarsh and Conisbrough
Rayleigh and Wickford
Reading Central
Reading West and Mid Berkshire
Redcar
Redditch
Reigate
East Renfrewshire
Rhondda and Ogmore
Ribble Valley

No. Press Association

482 Richmond & Northallerton
483 Richmond Park
484 Rochdale
485 Rochester & Strood
486 Romford
487 Romsey & Southampton North
488 Rossendale & Darwen
489 Rother Valley
490 Rotherham
491 Rugby
492 Ruislip, Northwood & Pinner
493 Runcorn & Helsby
494 Runnymede & Weybridge
495 Rushcliffe
496 Rutherglen
497 Rutland & Stamford
498 Salford
499 Salisbury
500 Scarborough & Whitby
501 Scunthorpe
502 Sefton Central
503 Selby
504 Sevenoaks
505 Sheffield Brightside & Hillsborough
506 Sheffield Central
507 Sheffield Hallam
508 Sheffield Heeley
509 Sheffield South East
510 Sherwood Forest
511 Shipley
512 Shrewsbury
513 Shropshire North
514 Shropshire South
515 Sittingbourne & Sheppey
516 Skipton & Ripon
517 Sleaford & North Hykeham
518 Slough
519 Smethwick
520 Solihull West & Shirley
521 Somerset North
522 Somerset North East & Hanham
523 South Down
524 South Holland & the Deepings
525 South Ribble
526 South Shields
527 Southampton Itchen
528 Southampton Test
529 Southend East & Rochford
530 Southend West & Leigh
531 Southgate & Wood Green
532 Southport
533 Spelthorne
534 Spen Valley
535 St Albans

Boundary Commission

Richmond and Northallerton
Richmond Park
Rochdale
Rochester and Strood
Romford
Romsey and Southampton North
Rossendale and Darwen
Rother Valley
Rotherham
Rugby
Ruislip, Northwood and Pinner
Runcorn and Helsby
Runnymede and Weybridge
Rushcliffe
Rutherglen
Rutland and Stamford
Salford
Salisbury
Scarborough and Whitby
Scunthorpe
Sefton Central
Selby
Sevenoaks
Sheffield Brightside and Hillsborough
Sheffield Central
Sheffield Hallam
Sheffield Heeley
Sheffield South East
Sherwood Forest
Shipley
Shrewsbury
North Shropshire
South Shropshire
Sittingbourne and Sheppey
Skipton and Ripon
Sleaford and North Hykeham
Slough
Smethwick
Solihull West and Shirley
North Somerset
North East Somerset and Hanham
South Down
South Holland and the Deepings
South Ribble
South Shields
Southampton Itchen
Southampton Test
Southend East and Rochford
Southend West and Leigh
Southgate and Wood Green
Southport
Spelthorne
Spen Valley
St Albans

No. Press Association

536 St Austell & Newquay
537 St Helens North
538 St Helens South & Whiston
539 St Ives
540 St Neots & Mid Cambridgeshire
541 Stafford
542 Staffordshire Moorlands
543 Stalybridge & Hyde
544 Stevenage
545 Stirling & Strathallan
546 Stockport
547 Stockton North
548 Stockton West
549 Stoke-on-Trent Central
550 Stoke-on-Trent North
551 Stoke-on-Trent South
552 Stone, Great Wyrley & Penkridge
553 Stourbridge
554 Strangford
555 Stratford & Bow
556 Stratford-on-Avon
557 Streatham & Croydon North
558 Stretford & Urmston
559 Stroud
560 Suffolk Central & North Ipswich
561 Suffolk Coastal
562 Suffolk South
563 Suffolk West
564 Sunderland Central
565 Surrey East
566 Surrey Heath
567 Sussex Mid
568 Sussex Weald
569 Sutton & Cheam
570 Sutton Coldfield
571 Swansea West
572 Swindon North
573 Swindon South
574 Tamworth
575 Tatton
576 Taunton & Wellington
577 Telford
578 Tewkesbury
579 Thanet East
580 Thirsk & Malton
581 Thornbury & Yate
582 Thurrock
583 Tipton & Wednesbury
584 Tiverton & Minehead
585 Tonbridge
586 Tooting
587 Torbay
588 Torfaen
589 Torridge & Tavistock
590 Tottenham

Boundary Commission

St Austell and Newquay
St Helens North
St Helens South and Whiston
St Ives
St Neots and Mid Cambridgeshire
Stafford
Staffordshire Moorlands
Stalybridge and Hyde
Stevenage
Stirling and Strathallan
Stockport
Stockton North
Stockton West
Stoke-on-Trent Central
Stoke-on-Trent North
Stoke-on-Trent South
Stone, Great Wyrley and Penkridge
Stourbridge
Strangford
Stratford and Bow
Stratford-on-Avon
Streatham and Croydon North
Stretford and Urmston
Stroud
Central Suffolk and North Ipswich
Suffolk Coastal
South Suffolk
West Suffolk
Sunderland Central
East Surrey
Surrey Heath
Mid Sussex
Sussex Weald
Sutton and Cheam
Sutton Coldfield
Swansea West
Swindon North
Swindon South
Tamworth
Tatton
Taunton and Wellington
Telford
Tewkesbury
East Thanet
Thirsk and Malton
Thornbury and Yate
Thurrock
Tipton and Wednesbury
Tiverton and Minehead
Tonbridge
Tooting
Torbay
Torfaen
Torridge and Tavistock
Tottenham

No. Press Association

591 Truro & Falmouth
592 Tunbridge Wells
593 Twickenham
594 Tynemouth
595 Tyrone West
596 Ulster Mid
597 Upper Bann
598 Uxbridge & South Ruislip
599 Vale of Glamorgan
600 Vauxhall & Camberwell Green
601 Wakefield & Rothwell
602 Wallasey
603 Walsall & Bloxwich
604 Walthamstow
605 Warrington North
606 Warrington South
607 Warwick & Leamington
608 Warwickshire North & Bedworth
609 Washington & Gateshead South
610 Watford
611 Waveney Valley
612 Weald of Kent
613 Wellingborough & Rushden
614 Wells & Mendip Hills
615 Welwyn Hatfield
616 West Bromwich
617 West Ham & Beckton
618 Westmorland & Lonsdale
619 Weston-super-Mare
620 Wetherby & Easingwold
621 Whitehaven & Workington
622 Widnes & Halewood
623 Wigan
624 Wiltshire East
625 Wiltshire South West
626 Wimbledon
627 Winchester
628 Windsor
629 Wirral West
630 Witham
631 Witney
632 Woking
633 Wokingham
634 Wolverhampton North East
635 Wolverhampton South East
636 Wolverhampton West
637 Worcester
638 Worcestershire West
639 Worsley & Eccles
640 Worthing East & Shoreham
641 Worthing West
642 Wrekin, The
643 Wrexham
644 Wycombe
645 Wyre Forest

Boundary Commission

Truro and Falmouth
Tunbridge Wells
Twickenham
Tynemouth
West Tyrone
Mid Ulster
Upper Bann
Uxbridge and South Ruislip
Vale of Glamorgan
Vauxhall and Camberwell Green
Wakefield and Rothwell
Wallasey
Walsall and Bloxwich
Walthamstow
Warrington North
Warrington South
Warwick and Leamington
North Warwickshire and Bedworth
Washington and Gateshead South
Watford
Waveney Valley
Weald of Kent
Wellingborough and Rushden
Wells and Mendip Hills
Welwyn Hatfield
West Bromwich
West Ham and Beckton
Westmorland and Lonsdale
Weston-super-Mare
Wetherby and Easingwold
Whitehaven and Workington
Widnes and Halewood
Wigan
East Wiltshire
South West Wiltshire
Wimbledon
Winchester
Windsor
Wirral West
Witham
Witney
Woking
Wokingham
Wolverhampton North East
Wolverhampton South East
Wolverhampton West
Worcester
West Worcestershire
Worsley and Eccles
East Worthing and Shoreham
Worthing West
The Wrekin
Wrexham
Wycombe
Wyre Forest

No. Press Association

646 Wythenshawe & Sale East
647 Yeovil
648 Ynys Môn
649 York Central
650 York Outer

Boundary Commission

Wythenshawe and Sale East
Yeovil
Ynys Môn
York Central
York Outer

¹ Associate Members, Nuffield College, Oxford, and Honorary Professors, University of Exeter. The information for Scotland has been compiled by Professor David Denver of Lancaster University, and that for Northern Ireland by Nicholas Whyte of www.ark.ac.uk

² All the figures in this section ignore any changes that have arisen from by-elections during the current parliament. In this table the Speaker has been included with the party for whom he was first elected (Labour).

³ Local election data for England, Scotland and Wales are compiled and published annually by Colin Rallings and Michael Thrasher in the various print and online editions of *Local Elections Handbook*. David Denver contributes the data for Scotland. See www.electionscentre.co.uk

⁴ See Lawrence Ware, G. Borisyuk, C. Rallings and M. Thrasher, A New Algorithm for Estimating Turnout, *Electoral Studies*, 25,1 2006.

The New Constituencies

PA 1: Aberafan Maesteg (Lab)

Region: Wales

Notional 2019 vote/%		Swing to gain	
Lab	23,509 52.9	Marginality	(126)
Con	10,052 22.6	Target	15.1 (164)
PC	3,991 9.0	Target	22.0 (10)
Brexit	3,794 8.5		
LD	1,645 3.7	Target	24.6 (246)
Other (1)	731 1.6		
Green	701 1.6	Target	25.7 (52)

Majority: 13,457 30.3

Index of change: 69.2

Comprises	Electorate	%
Aberavon	42,763	61.3
Ogmore	15,214	21.8
Bridgend	10,904	15.6
Neath	936	1.3
Total	69,817	

Divisions/Wards:

* Bridgend: Caerau; Cornelly; Llangynydd;
Maesteg East; Maesteg West; Pyle
* Neath Port Talbot: Aberavon; Baglan; Briton
Ferry East; Briton Ferry West; Bryn & Cwmavon;
Cymmer; Glyncoirwg; Gwynfi; Margam; Pelenna;
Port Talbot; Sandfields East; Sandfields West; Tai-
bach

PA 2: Aberdeen North (SNP)

Region:Scotland

Notional 2019 vote / %:		Swing to gain	
SNP	26,516 52.9	Marginality	(47)
Con	12,306 24.5	Target	14.2 (153)
Lab	6,005 12.0	Target	20.5 (276)
LD	3,875 7.7	Target	22.6 (176)
Brexit	813 1.6		
Green	612 1.2	Target	25.8 (59)

Majority: 14,210 28.3

Index of change: 61.3

Comprises	Electorate	%
Aberdeen North	50,571	65.8
Gordon	24,514	31.9
Aberdeen South	1,810	2.4
Total	76,895	

Divisions/Wards:

* Aberdeen: Bridge of Don;
Dyce/Bucksburn/Danestone;
Hilton/Woodside/Stockethill;
Kingswells/Sheddocksley/Summerhill;
Midstocket/Rosemount (82.0%);
Northfield/Mastrick North; Tillydrone/Seaton/Old
Aberdeen

PA 3: Aberdeen South (SNP)

Region:Scotland

Notional 2019 vote/%		Swing to gain	
SNP	22,683 45.3	Marginality	(13)
Con	17,220 34.4	Target	5.5 (58)
LD	5,358 10.7	Target	23.7 (208)
Lab	4,394 8.8	Target	25.6 (384)
Green	268 0.5	Target	33.8 (428)
Brexit	195 0.4		

Majority: 5,463 10.9

Index of change: 21.1

Comprises	Electorate	%
Aberdeen South	64,417	84.1
Aberdeen North	12,143	15.9
Total	76,560	

Divisions/Wards:

* Aberdeen: Airyhall/Broomhill/Garthdee; George
St/Harbour; Hazlehead/Queens
Cross/Countesswells; Kincorth/Nigg/Cove; Lower
Deeside; Midstocket/Rosemount (18.0%);
Torry/Ferryhill

PA 4: Aberdeenshire North & Moray East (Con)

Region:Scotland

Notional 2019 vote/%		Swing to gain	
Con	22,174 48.3	Marginality	(31)
SNP	19,775 43.1	Target	2.6 (3)
LD	2,028 4.4	Target	38.7 (599)
Lab	1,914 4.2	Target	38.9 (429)

Majority: 2,399 5.2

Index of change: 48.9

Comprises	Electorate	%
Banff & Buchan	52,900	74.0
Moray	18,585	26.0
Total	71,485	

Divisions/Wards:

* Aberdeenshire: Banff & District; Central Buchan
(60.9%); Fraserburgh & District; Peterhead North &
Rattray; Peterhead South & Cruden; Troup
* Moray: Buckie; Fochabers Lhanbryde (37.1%);
Keith & Cullen

PA 5: Aberdeenshire West & Kincardine (Con)

Region:Scotland

Notional 2019 vote/%		Swing to gain	
Con	22,752 42.7	Marginality	(7)
SNP	21,909 41.1	Target	0.8 (1)
LD	6,253 11.7	Target	29.3 (418)
Lab	2,431 4.6	Target	36.5 (428)

Majority: 843 1.6

No changes

Comprises		Electorate %	
West Aberdeenshire & Kincardine		73,634	100.0
Total		73,634	

Divisions/Wards:

* Aberdeenshire: Aboyne, Upper Deeside & Donside; Banchory & Mid Deeside; East Garioch (23.3%); Huntly, Strathbogie & Howe of Alford (33.0%); Mearns; North Kincardine; Stonehaven & Lower Deeside; West Garrioch (36.6%); Westhill & District

PA 6: Airdrie & Shotts (SNP)

Region:Scotland

Notional 2019 vote/%		Swing to gain	
SNP	20,667 44.6	Marginality	(16)
Lab	15,343 33.1	Target	5.7 (57)
Con	8,000 17.3	Target	15.8 (174)
LD	1,652 3.6	Target	29.5 (428)
Green	676 1.5	Target	31.7 (344)

Majority: 5,324 11.5

Index of change: 10.8

Comprises		Electorate %	
Airdrie & Shotts		64,054	91.0
Motherwell & Wishaw		6,366	9.0
Total		70,420	

Divisions/Wards:

* North Lanarkshire: Airdrie Central (98.6%); Airdrie North; Airdrie South; Fortissat; Mossend & Holytown (54.8%); Motherwell North (37.5%); Murdostoun (44.6%)

PA 7: Aldershot (Con)

Region:South East

Notional 2019 vote/%		Swing to gain	
Con	29,453 56.8	Marginality	(241)
Lab	11,468 22.1	Target	17.4 (216)
LD	9,068 17.5	Target	19.7 (107)
Green	1,839 3.5	Target	26.6 (83)

Majority: 17,985 34.7

Index of change: 6.6

Comprises		Electorate %	
Aldershot		71,997	93.8
Hampshire North East		4,768	6.2
Total		76,765	

Divisions/Wards:

* Hart: Blackwater & Hawley; Yateley East
* Rushmoor: Aldershot Park; Cherrywood; Cove & Southwood; Empress; Fernhill; Knellwood; Manor Park; North Town; Rowhill; St. John's; St. Mark's; Wellington; West Heath

PA 8: Aldridge-Brownhills (Con)

Region:West Midlands

Notional 2019 vote/%		Swing to gain	
Con	32,941 69.6	Marginality	(349)
Lab	10,183 21.5	Target	24.0 (357)
LD	2,654 5.6	Target	32.0 (496)
Green	873 1.8	Target	33.9 (429)
Other (1)	336 0.7		
Brexit	334 0.7		

Majority: 22,758 48.1

Index of change: 20.7

Comprises		Electorate %	
Aldridge-Brownhills		60,602	82.9
Walsall South		12,520	17.1
Total		73,122	

Divisions/Wards:

* Walsall: Aldridge Central & South; Aldridge North & Walsall Wood; Brownhills; Paddock (35.7%); Pelsall; Peasey Park Farm; Rushall-Shelfield; Streetly

PA 9: Alloa & Grangemouth (SNP)

Region: Scotland

Notional 2019 vote/%		Swing to gain	
SNP	24,050 52.7	Marginality	(46)
Con	11,323 24.8	Target	13.9 (152)
Lab	6,622 14.5	Target	19.1 (248)
LD	2,426 5.3	Target	23.7 (209)
Green	678 1.5	Target	25.6 (51)
Other (1)	382 0.8		
Brexit	177 0.4		

Majority: 12,727 27.9

Index of change: 99.7

Comprises	Electorate	%
Ochil & South Perthshire	36,239	50.1
Falkirk	23,534	32.6
Linlithgow & East Falkirk	12,492	17.3
Total	72,265	

Divisions/Wards:

* Clackmannanshire: Clackmannanshire Central; Clackmannanshire East (52.8%); Clackmannanshire North; Clackmannanshire South; Clackmannanshire West
 * Falkirk: Bonnybridge & Larbert (51.3%); Carse, Kinnaird & Tryst; Grangemouth

PA 10: Altrincham & Sale West (Con)

Region: North West

Notional 2019 vote/%		Swing to gain	
Con	26,311 48.0	Marginality	(69)
Lab	20,172 36.8	Target	5.6 (54)
LD	6,036 11.0	Target	25.8 (285)
Green	1,566 2.9	Target	34.0 (433)
Other (2)	678 1.2		

Majority: 6,139 11.2

No changes

Comprises	Electorate	%
Altrincham & Sale West	73,934	100.0
Total	73,934	

Divisions/Wards:

* Trafford: Altrincham; Ashton upon Mersey; Bowdon; Broadheath; Hale Barns; Hale Central; St. Mary's; Timperley; Village

PA 11: Alyn & Deeside (Lab)

Region: Wales

Notional 2019 vote/%		Swing to gain	
Lab	22,374 42.7	Marginality	(4)
Con	21,963 42.0	Target	0.4 (4)
Brexit	3,137 6.0		
LD	3,095 5.9	Target	36.0 (567)
PC	1,781 3.4	Target	38.6 (29)

Majority: 411 0.8

Index of change: 20.1

Comprises	Electorate	%
Alyn & Deeside	63,045	83.3
Delyn	12,650	16.7
Total	75,695	

Divisions/Wards:

* Flintshire: Aston; Bagillt East; Bagillt West; Broughton North East; Broughton South; Buckley Bistre East; Buckley Bistre West; Buckley Mountain; Buckley Pentrobin; Caergwrle; Connah's Quay Central; Connah's Quay Goffryn; Connah's Quay South; Connah's Quay Wepre; Ewloe; Flint Castle; Flint Coleshill; Flint Oakenholt; Flint Trelawny; Hawarden; Higher Kinnerton; Hope; Llanfynydd; Mancot; Penyffordd; Queensferry; Saltney Mold Junction; Saltney Stonebridge; Sealand; Shotton East; Shotton Higher; Shotton West; Treuddyn

PA 12: Amber Valley (Con)

Region: East Midlands

Notional 2019 vote/%		Swing to gain	
Con	29,118 63.8	Marginality	(262)
Lab	12,227 26.8	Target	18.5 (238)
LD	2,875 6.3	Target	28.8 (398)
Green	1,389 3.0	Target	30.4 (298)

Majority: 16,891 37.0

Index of change: 0.10

Comprises	Electorate	%
Amber Valley	70,556	99.9
Derbyshire Mid	69	0.1
Total	70,625	

Divisions/Wards:

* Amber Valley: Alfreton; Codnor & Waingroves; Heage & Ambergate; Heanor & Loscoe; Heanor East; Heanor West; Ironville & Riddings; Kilburn, Denby & Holbrook; Langley Mill & Aldercar; Ripley; Ripley & Marehay; Shipley Park, Horsley & Horsley Woodhouse; Somercotes; Swanwick; Wingfield

PA 13: Angus & Perthshire Glens (SNP)

Region:Scotland

Notional 2019 vote/%	Swing to gain		
SNP 28,509 50.4	Marginality	(12)	
Con 22,504 39.8	Target	5.3 (56)	
LD 2,803 5.0	Target	34.8 (554)	
Lab 2,402 4.2	Target	35.5 (423)	
Brexit 329 0.6			

Majority: 6,005 10.6

Index of change: 91.6

Comprises	Electorate	%
Angus	41,254	53.6
Perth & N Perthshire	28,089	36.5
Dundee West	4,136	5.4
Ochil & S Perthshire	3,108	4.0
Dundee East	419	0.5
Total	77,006	

Divisions/Wards:

- * Angus: Brechin & Edzell; Forfar & District; Kirriemuir & Dean; Monifieth & Sidlaw (32.9%); Montrose & District
- * Perth & Kinross: Blairgowrie & Glens; Highland; Strathmore (63.8%); Strathtay (83.1%)

PA 14: Antrim East (DUP)

Region:Northern Ireland

Notional 2019 vote / %	Swing to gain		
DUP 16,818 41.9	Marginality	(4)	
APNI 10,423 26.0	Target	8.0 (3)	
UUP 6,671 16.6	Target	12.6 (4)	
SF 3,120 7.8	Target	18.2 (4)	
Other (2) 1,692 4.2			
SDLP 1,432 3.6	Target	22.4 (9)	

Majority: 6,395 15.9

Index of change: 13.7

Comprises	Electorate	%
Antrim East	62,640	89.6
Antrim North	7,036	10.1
Antrim South	260	0.4
Total	69,936	

Divisions/Wards:

- * Antrim & Newtonabbey: Abbey (56.8%); Jordanstown; Monkstown; Rostulla
- * Causeway Coast & Glens: Lurigethan
- * Mid & East Antrim: Ballycarry & Glynn; Boneybefore; Burleigh Hill; Cairncastle; Carnlough & Glenarm; Castle; Craigyhill; Curran & Inver; Gardenmore; Glenravel; Glenwhirry; Gortalee; Greenisland; Islandmagee; Kilroot; Kilvaughter; Love Lane; Slemish; Sunnylands; The Maidens; Victoria; Whitehead South; Woodburn

PA 15: Antrim North (DUP)

Region:Northern Ireland

Notional 2019 vote / %	Swing to gain		
DUP 20,650 50.8	Marginality	(8)	
UUP 6,885 16.9	Target	16.9 (9)	
APNI 5,811 14.3	Target	18.3 (11)	
SF 4,609 11.3	Target	19.7 (7)	
SDLP 2,404 5.9	Target	22.5 (10)	
Other (2) 263 0.6			

Majority: 13,765 33.9

Index of change: 11.4

Comprises	Electorate	%
Antrim North	70,120	98.5
Antrim East	1,045	1.5
Total	71,165	

Divisions/Wards:

- * Causeway Coast & Glens: Ballycastle; Ballymoney East; Ballymoney North; Ballymoney South; Clogh Mills; Dervock; Dunloy; Giant's Causeway; Kinbane; Loughguile & Stranocum; Rasharkin; Route; Torr Head & Rathlin
- * Mid & East Antrim: Academy; Ahoghill; Ardeevin; Ballee & Harryville; Ballykeel; Braidwater; Broughshane; Castle Demesne; Cullybackey; Fair Green; Galgorm; Grange; Kells; Kirkinriola; Maine; Park; Portglenone

PA 16: Antrim South (DUP)

Region:Northern Ireland

Notional 2019 vote / %	Swing to gain		
DUP 15,432 36.2	Marginality	(2)	
UUP 12,396 29.1	Target	3.6 (2)	
APNI 7,837 18.4	Target	10.7 (5)	
SF 4,858 11.4	Target	17.7 (3)	
SDLP 2,113 5.0	Target	24.1 (12)	
Other (3) 32 0.1			

Majority: 3,036 7.1

Index of change: 5.7

Comprises	Electorate	%
Antrim South	69,729	97.3
Antrim East	880	1.2
Belfast North	577	0.8
Lagan Valley	340	0.5
Belfast West	120	0.2
Total	71,646	

Divisions/Wards:

- * Antrim & Newtonabbey: Aldergrove; Antrim Centre; Ballyclare East; Ballyclare West; Ballyduff; Ballynure; Ballyrobert; Burnthill; Carrnoney; Clady; Cranfield; Crumlin; Doagh; Fairview; Fountain Hill; Greystone; Mallusk; Mossley; Parkgate; Randalstown; Shilvodan; Springfield; Steeple; Stiles; Templepatrick; Toome
- * Lisburn & Castlereagh: Glenavy; Stonyford

PA 17: Arbroath & Broughty Ferry (SNP)

Region:Scotland

Notional 2019 vote/%		Swing to gain	
SNP	26,550 50.9	Marginality	(31)
Con	15,773 30.3	Target	10.3 (116)
Lab	5,321 10.2	Target	20.4 (274)
LD	4,168 8.0	Target	22.3 (169)
Other (1)	312 0.6		

Majority: 10,777 20.7

Index of change: 56.8

Comprises		Electorate	%
Dundee East		52,938	68.9
Angus		23,872	31.1
	Total	76,810	

Divisions/Wards:

* Angus: Arbroath East & Lunan; Arbroath West, Letham & Frickheim; Carnoustie & District; Monifieth & Sidlaw (67.1%)

* Dundee: East End (48.6%); North East; The Ferry

PA 18: Argyll, Bute & South Lochaber (SNP)

Region:Scotland

Notional 2019 vote/%		Swing to gain	
SNP	22,403 44.2	Marginality	(9)
Con	17,506 34.5	Target	4.8 (53)
LD	7,172 14.1	Target	20.4 (125)
Lab	3,592 7.1	Target	27.4 (397)
Brexit	54 0.1		

Majority: 4,897 9.7

Index of change: 6.1

Comprises		Electorate	%
Argyll & Bute		67,565	94.2
Ross, Skye & Lochaber		4,142	5.8
	Total	71,707	

Divisions/Wards:

* Argyll & Bute: Cowal; Dunoon; Helensburgh & Lomond South; Helensburgh Central; Isle of Bute; Kintyre & the Islands; Lomond North; Mid Argyll; Oban North & Lorn; Oban South & the Isles; South Kintyre

* Highland: Ft William & Ardnamurchan (49.7%)

PA 19: Arundel & South Downs (Con)

Region:South East

Notional 2019 vote/%		Swing to gain	
Con	35,117 60.4	Marginality	(298)
LD	11,012 19.0	Target	20.7 (137)
Lab	9,108 15.7	Target	22.4 (321)
Green	2,312 4.0	Target	28.2 (177)
Other (1)	556 1.0		

Majority: 24,105 41.5

Index of change: 57.8

Comprises		Electorate	%
Arundel & South Downs		55,769	72.5
Chichester		21,105	27.4
Bognor Regis & Littlehampton		100	0.1
	Total	76,974	

Divisions/Wards:

* Arun: Arundel & Walberton; Barnham; Felpham East (2.1%)

* Chichester: Easebourne; Fernhurst; Fittleworth; Goodwood (56.7%); Harting; Loxwood; Midhurst; Petworth

* Horsham: Bramber, Upper Beeding & Woodmancote; Henfield; Pulborough, Coldwaltham & Amberley; Steyning & Ashurst; Storrington & Washington; West Chiltoning, Thakeham & Ashington

PA 20: Ashfield (Con)

Region:East Midlands

Notional 2019 vote/%		Swing to gain	
Con	16,838 39.2	Marginality	(78)
Other (1)	11,535 26.9		
Lab	10,986 25.6	Target	6.8 (74)
Brexit	2,137 5.0		
LD	890 2.1	Target	24.8 (251)
Green	563 1.3	Target	25.5 (49)

Majority: 5,303 12.3

Index of change: 18.0

Comprises		Electorate	%
Ashfield		67,090	96.1
Mansfield		2,729	3.9
	Total	69,819	

Divisions/Wards:

* Ashfield: Abbey Hill; Annesley & Kirkby Woodhouse; Ashfields; Carsic; Central & New Cross; Huthwaite & Brierley; Jacksdale; Kingsway; Kirkby Cross & Portland; Larwood; Leamington; Selston; Skegby; St. Mary's; Stanton Hill & Teversal; Summit; Sutton Junction & Harlow Wood; The Dales; Underwood

* Mansfield: Berry Hill (10.5%); Bull Farm & Pleasley Hill

PA 21: Ashford (Con)

Region:South East

Notional 2019 vote/%		Swing to gain	
Con	28,759 59.2	Marginality	(248)
Lab	11,548 23.8	Target	17.7 (223)
LD	5,176 10.7	Target	24.3 (232)
Green	2,234 4.6	Target	27.3 (123)
Other (1)	862 1.8		

Majority: 17,211 35.4

Index of change: 54.7

Comprises		Electorate	%
Ashford		57,088	77.6
Folkestone & Hythe		16,458	22.4
Total		73,546	

Divisions/Wards:

* Ashford: Aylesford & East Stour; Beaver; Bircholt; Bockhanger; Bybrook; Conningbrook & Little Burton Farm; Furley; Goat Lees; Godinton; Highfield; Kennington; Mersham, Sevington South with Finberry; Norman; Park Farm North; Park Farm South; Repton; Roman; Singleton East; Singleton West; Stanhope; Victoria; Washford; Willesborough; Wye with Hinxhill

* Folkestone & Hythe: North Downs East; North Downs West

PA 22: Ashton-under-Lyne (Lab)

Region:North West

Notional 2019 vote/%		Swing to gain	
Lab	19,667 47.5	Marginality	(57)
Con	14,978 36.2	Target	5.7 (65)
Brexit	3,518 8.5		
LD	1,774 4.3	Target	31.9 (492)
Green	1,440 3.5	Target	32.7 (390)

Majority: 4,689 11.3

Index of change: 50.9

Comprises		Electorate	%
Ashton Under Lyne		52,976	73.3
Denton & Reddish		19,302	26.7
Total		72,278	

Divisions/Wards:

* Tameside: Ashton Hurst; Ashton St. Michael's; Ashton Waterloo; Audenshaw; Droylsden East; Droylsden West; Dukinfield; St. Peter's

PA 23: Aylesbury (Con)

Region:South East

Notional 2019 vote/%		Swing to gain	
Con	29,924 51.7	Marginality	(187)
Lab	13,284 22.9	Target	14.4 (166)
LD	12,670 21.9	Target	14.9 (60)
Green	1,701 2.9	Target	24.4 (25)
Brexit	309 0.5		

Majority: 16,640 28.7

Index of change: 54.3

Comprises		Electorate	%
Aylesbury		55,824	73.8
Buckingham		19,812	26.2
Total		75,636	

Divisions/Wards:

* Buckinghamshire: Aston Clinton & Bierton; Aylesbury East; Aylesbury North; Aylesbury North West; Aylesbury South East; Aylesbury South West; Aylesbury West; Ivinghoe; Wing

PA 24: Ayr, Carrick & Cumnock (SNP)

Region:Scotland

Notional 2019 vote/%		Swing to gain	
SNP	20,272 43.5	Marginality	(5)
Con	17,943 38.5	Target	2.5 (24)
Lab	6,219 13.3	Target	25.2 (378)
LD	2,158 4.6	Target	33.9 (538)

Majority: 2,329 5.0

No changes

Comprises		Electorate	%
Ayr, Carrick & Cumnock		72,057	100.0
Total		72,057	

Divisions/Wards:

* East Ayrshire: Cumnock & New Cumnock (99.0%); Doon Valley

* South Ayrshire: Ayr East; Ayr North (85.0%); Ayr West; Girvan & South Carrick; Maybole, North Carrick & Coyton (99.1%)

PA 25: Ayrshire Central (SNP)

Region:Scotland

Notional 2019 vote/%	Swing to gain	Marginality	
SNP 21,486 46.2		(15)	
Con 16,182 34.8	Target 5.7	(66)	
Lab 6,583 14.1	Target 20.6	(279)	
LD 2,283 4.9	Target 29.9	(440)	

Majority: 5,304 11.4

No changes

Comprises	Electorate	%
Central Ayrshire	69,779	100.0
Total	69,779	

Divisions/Wards:

* North Ayrshire: Irvine East; Irvine South; Irvine West; Kilwinning (16.6%)
 * South Ayrshire: Ayr North (15.0%); Kyle; Maybole, North Carrick & Coynton (0.9%); Prestwick; Troon

PA 26: Ayrshire North & Arran (SNP)

Region:Scotland

Notional 2019 vote/%	Swing to gain	Marginality	
SNP 23,376 48.5		(25)	
Con 14,855 30.8	Target 8.8	(96)	
Lab 6,702 13.9	Target 17.3	(215)	
LD 2,107 4.4	Target 26.5	(308)	
Green 1,114 2.3	Target 28.5	(199)	

Majority: 8,521 17.7

No changes

Comprises	Electorate	%
North Ayrshire & Arran	73,588	100.0
Total	73,588	

Divisions/Wards:

* North Ayrshire: Ardrossan & Arran; Dalry & West Kilbride; Kilbirnie & Beith; Kilwinning (83.4%); North Coast & Cumbraes; Saltcoats; Stevenston

PA 27: Banbury (Con)

Region:South East

Notional 2019 vote/%	Swing to gain	Marginality	
Con 26,397 52.0		(176)	
Lab 12,598 24.8	Target 13.6	(157)	
LD 10,335 20.3	Target 15.8	(71)	
Green 1,480 2.9	Target 24.5	(28)	

Majority: 13,799 27.2

Index of change: 55.2

Comprises	Electorate	%
Banbury	55,266	79.0
Witney	14,677	21.0
Total	69,943	

Divisions/Wards:

* Cherwell: Adderbury, Bloxham & Bodicote; Banbury Cross & Neithrop; Banbury Grimsbury & Hightown; Banbury Hardwick; Banbury Ruscote; Banbury, Calthorpe & Easington; Cropredy, Sibfords & Wroston; Deddington
 * West Oxfordshire: Chadlington & Churchill; Charlbury & Finstock; Chipping Norton; Kingham, Rollright & Enstone; The Bartons

PA 28: Bangor Aberconwy (Con)

Region: Wales

Notional 2019 vote/%	Swing to gain	Marginality	
Con 19,355 40.0		(6)	
Lab 18,606 38.4	Target 0.8	(4)	
PC 7,849 16.2	Target 22.2	(12)	
LD 2,142 4.4	Target 34.0	(540)	
Brexit 455 0.9			

Majority: 749 1.5

Index of change: 57.1

Comprises	Electorate	%
Aberconwy	44,852	63.6
Arfon	17,438	24.7
Clwyd West	8,178	11.6
Total	70,468	

Divisions/Wards:

* Conwy: Betws yn Rhos; Betws-y-Coed; Bryn; Caerhun; Capelulo; Conwy; Craig-y-Don; Crwst; Deganwy; Eglwysbach; Gogarth; Gower; Llangernyw; Llansanffraid; Llansannan; Marl; Mostyn; Pandy; Pant-yr-afon/Penmaenan; Penrhyn; Pensarn; Trefriw; Tudno; Uwch Conwy; Uwchaled
 * Denbighshire: Efenechtyd; Llanrhaeadr-yng-Nghinmeirch
 * Gwynedd: Arllechwedd; Deiniol; Dewi; Garth; Gerlan; Glyder; Hendre; Hirael; Marchog; Menai (Bangor); Ogwen; Pentir; Tregarth & Mynydd Llandygai

PA 29: Barking (Lab)

Region: London

Notional 2019 vote/%		Swing to gain	
Lab	24,996 60.9	Marginality	(143)
Con	11,003 26.8	Target	17.1 (185)
Brexit	2,914 7.1		
LD	1,356 3.3	Target	28.8 (401)
Green	750 1.8	Target	29.6 (257)

Majority: 13,993 34.1

Index of change: 8.7

Comprises		Electorate	%
Barking		71,822	100.0
Total		71,822	

Divisions/Wards:

* Barking & Dagenham: Abbey; Alibon; Becontree; Eastbury; Gascoigne; Goresbrook; Longbridge; Mayesbrook; Parsloes; Thames

PA 30: Barnsley North (Lab)

Region: Yorkshire & The Humber

Notional 2019 vote/%		Swing to gain	
Lab	17,141 38.5	Marginality	(43)
Brexit	13,139 29.5		
Con	10,663 24.0	Target	7.3 (82)
LD	1,588 3.6	Target	26.0 (292)
Green	1,051 2.4	Target	27.2 (120)
Other (2)	898 2.0		

Majority: 4,002 9.0

Index of change: 38.6

Comprises		Electorate	%
Barnsley Central		58,497	76.2
Barnsley East		18,297	23.8
Total		76,794	

Divisions/Wards:

* Barnsley: Central; Cudworth; Darton East; Darton West; Monk Bretton; North East; Old Town; Royston; St. Helens

PA 31: Barnsley South (Lab)

Region: Yorkshire & The Humber

Notional 2019 vote/%		Swing to gain	
Lab	15,684 41.8	Marginality	(62)
Brexit	10,964 29.2		
Con	8,497 22.7	Target	9.6 (105)
LD	1,311 3.5	Target	25.7 (281)
Green	773 2.1	Target	27.2 (119)
Other (1)	279 0.7		

Majority: 4,720 12.6

Index of change: 61.4

Comprises		Electorate	%
Barnsley East		51,393	67.7
Wentworth & Dearne		17,506	23.1
Barnsley Central		6,997	9.2
Total		75,896	

Divisions/Wards:

* Barnsley: Darfield; Dearne North; Dearne South; Hoyland Milton; Kingstone; Rockingham; Stairfoot; Wombwell; Worsbrough

PA 32: Barrow & Furness (Con)

Region: North West

Notional 2019 vote/%		Swing to gain	
Con	26,551 53.1	Marginality	(90)
Lab	19,115 38.2	Target	7.4 (79)
LD	2,256 4.5	Target	33.7 (536)
Brexit	1,355 2.7		
Green	770 1.5	Target	36.7 (482)

Majority: 7,436 14.9

Index of change: 11.5

Comprises		Electorate	%
Barrow & Furness		68,721	89.7
Copeland		7,882	10.3
Total		76,603	

Divisions/Wards:

* Barrow-in-Furness: Barrow Island; Central; Dalton North; Dalton South; Hawcoat; Hindpool; Newbarns; Ormsgill; Parkside; Risedale; Roosecote; Walney North; Walney South
* Copeland: Black Combe & Scafell; Millom
* South Lakeland: Broughton & Coniston (40.2%); Furness Peninsula; Ulverston East; Ulverston West

PA 33: Basildon & Billericay (Con)

Region:East of England

Notional 2019 vote/%	Swing to gain		
Con 30,867 65.9	Marginality (330)		
Lab 10,118 21.6	Target 22.1 (315)		
LD 3,947 8.4	Target 28.7 (396)		
Green 1,395 3.0	Target 31.5 (341)		
Other (2) 526 1.1			

Majority: 20,749 44.3

Index of change: 9.7			
Comprises	Electorate	%	
Basildon & Billericay	70,195	91.2	
Basildon South &			
Thurrock East	6,798	8.8	
Total	76,993		

Divisions/Wards:

* Basildon: Billericay East; Billericay West; Burstead; Crouch; Fryerns; Laindon Park; Lee Chapel North; St. Martin's; Vange

PA 34: Basildon South & East Thurrock (Con)

Region:East of England

Notional 2019 vote/%	Swing to gain		
Con 29,271 65.4	Marginality (305)		
Lab 10,540 23.6	Target 20.9 (286)		
Other (1) 3,014 6.7			
LD 1,836 4.1	Target 30.7 (462)		
Green 68 0.2	Target 32.6 (386)		

Majority: 18,731 41.9

Index of change: 20.7			
Comprises	Electorate	%	
Basildon South &			
Thurrock East	66,277	90.4	
Thurrock	7,045	9.6	
Total	73,322		

Divisions/Wards:

* Basildon: Langdon Hills; Nethermayne; Pitsea North West; Pitsea South East (82.0%)

* Thurrock: Chadwell St. Mary; Corringham & Fobbing; East Tilbury; Orsett; Stanford East & Corringham Town; Stanford-le-Hope West; The Homesteads

PA 35: Basingstoke (Con)

Region:South East

Notional 2019 vote/%	Swing to gain		
Con 26,966 52.7	Marginality (146)		
Lab 14,665 28.7	Target 12.0 (137)		
LD 6,797 13.3	Target 19.7 (108)		
Green 2,007 3.9	Target 24.7 (31)		
Other (1) 746 1.5			

Majority: 12,301 24.0

Index of change: 21.1			
Comprises	Electorate	%	
Basingstoke	71,140	92.3	
Hampshire North West	5,910	7.7	
Total	77,050		

Divisions/Wards:

* Basingstoke & Deane: Brighton Hill; Brookvale & Kings Furlong; Chineham; Eastrop & Grove; Hatch Warren & Beggarwood; Kempshott & Buckskin; Norden; Oakley & The Candovers (81.3%); Popley; South Ham; Winklebury & Marydown

PA 36: Bassetlaw (Con)

Region:East Midlands

Notional 2019 vote/%	Swing to gain		
Con 25,941 54.4	Marginality (164)		
Lab 13,353 28.0	Target 13.2 (151)		
Brexit 5,173 10.9			
LD 3,210 6.7	Target 23.8 (212)		

Majority: 12,588 26.4

Index of change: 4.3			
Comprises	Electorate	%	
Bassetlaw	75,773	100.0	
Total	75,773		

Divisions/Wards:

* Bassetlaw: Beckingham; Blyth; Carlton; East Retford East; East Retford North; East Retford South; East Retford West; Everton; Harworth; Langold; Misterton; Ranskill; Sutton; Welbeck; Worksop East; Worksop North; Worksop North East; Worksop North West; Worksop South; Worksop South East

PA 37: Bath (LD)

Region: South West

Notional 2019 vote/%		Swing to gain	
LD	30,376 53.4	Marginality	(7)
Con	18,251 32.1	Target	10.7 (118)
Lab	7,120 12.5	Target	20.4 (275)
Brexit	642 1.1		
Other (1)	341 0.6		
Green	146 0.3	Target	31.8 (352)

Majority: 12,125 21.3

Index of change: 8.5		Electorate %	
Comprises			
Bath	67,512	92.2	
Somerset North East	5,729	7.8	
Total	73,241		

Divisions/Wards:

* Bath & North East Somerset: Bathavon North; Bathwick; Combe Down; Kingsmead; Lambridge; Lansdown; Moorlands; Newbridge; Odd Down; Oldfield Park; Southdown; Twerton; Walcot; Westmoreland; Weston; Widcombe & Lyncombe

PA 38: Bathgate & Linlithgow (SNP)

Region: Scotland

Notional 2019 vote/%		Swing to gain	
SNP	20,306 43.0	Marginality	(26)
Con	11,635 24.6	Target	9.2 (102)
Lab	8,874 18.8	Target	12.1 (138)
LD	3,881 8.2	Target	17.4 (78)
Green	1,029 2.2	Target	22.5 (9)
Brexit	904 1.9		
Other (1)	588 1.2		

Majority: 8,671 18.4

Index of change: 37.3		Electorate %	
Comprises			
Linlithgow & East Falkirk	63,592	88.8	
Livingston	8,058	11.2	
Total	71,650		

Divisions/Wards:

* Falkirk: Bo'ness & Blackness
* West Lothian: Armadale & Blackridge; Bathgate; Broxburn, Uphall & Winchburgh (18.8%); Linlithgow; Whitburn & Blackburn

PA 39: Battersea (Lab)

Region: London

Notional 2019 vote/%		Swing to gain	
Lab	25,457 46.4	Marginality	(51)
Con	19,431 35.4	Target	5.5 (59)
LD	8,316 15.1	Target	20.2 (124)
Green	1,364 2.5	Target	32.9 (398)
Brexit	350 0.6		

Majority: 6,026 11.0

Index of change: 9.3		Electorate %	
Comprises			
Battersea	71,949	100.0	
Total	71,949		

Divisions/Wards:

* Wandsworth: Balham; Fairfield (33.0%); Latchmere; Northcote; Queenstown; Shaftesbury; St. Mary's Park

PA 40: Beaconsfield (Con)

Region: South East

Notional 2019 vote/%		Swing to gain	
Con	29,211 55.5	Marginality	(161)
Other (2)	16,276 30.9		
Lab	5,211 9.9	Target	22.8 (328)
Green	1,935 3.7	Target	25.9 (61)

Majority: 13,772 26.2

Index of change: 7.9		Electorate %	
Comprises			
Beaconsfield	72,315	100.0	
Total	72,315		

Divisions/Wards:

* Buckinghamshire: Beaconsfield; Cliveden; Denham (87.3%); Farnham Common & Burnham Beeches; Flackwell Heath, Little Marlow & Marlow South East; Gerrards Cross (22.8%); Iver; Marlow; Stoke Poges & Wexham; The Wooburns, Bourne End & Hedsor

PA 41: Beckenham & Penge (Lab)

Region: London

Notional 2019 vote/%		Swing to gain	
Lab	24,118 40.1	Marginality	(6)
Con	23,487 39.1	Target	0.5 (6)
LD	9,657 16.1	Target	23.0 (185)
Green	2,416 4.0	Target	35.0 (458)
Brexit	464 0.8		

Majority: 631 1.0

Index of change: 84.0

Comprises		Electorate	%
Beckenham		43,824	57.2
Lewisham West & Penge		32,801	42.8
	Total	76,625	

Divisions/Wards:

* Bromley: Clock House; Copers Cope; Crystal Palace; Kelsey & Eden Park; Penge & Cator; Shortlands; West Wickham

PA 42: Bedford (Lab)

Region: East of England

Notional 2019 vote/%		Swing to gain	
Lab	20,663 44.3	Marginality	(12)
Con	19,550 42.0	Target	1.2 (11)
LD	4,672 10.0	Target	31.9 (493)
Green	924 2.0	Target	40.0 (542)
Brexit	794 1.7		

Majority: 1,113 2.4

Index of change: 3.3

Comprises		Electorate	%
Bedford		69,136	98.7
Bedfordshire North East		932	1.3
	Total	70,068	

Divisions/Wards:

* Bedford: Brickhill; Castle; Cauldwell; De Parys; Goldington; Harpur; Kempston Central & East; Kempston North; Kempston South; Kempston West; Kingsbrook; Newnham; Putnoe; Queens Park

PA 43: Bedfordshire Mid (Con)

Region: East of England

Notional 2019 vote/%		Swing to gain	
Con	31,034 60.5	Marginality	(284)
Lab	10,525 20.5	Target	20.0 (263)
LD	6,420 12.5	Target	24.0 (218)
Green	1,998 3.9	Target	28.3 (182)
Other (2)	1,348 2.6		

Majority: 20,509 40.0

Index of change: 19.3

Comprises		Electorate	%
Bedfordshire Mid		71,681	99.9
Bedford		67	0.1
	Total	71,748	

Divisions/Wards:

* Bedford: Elstow & Stewartby; Wilshamstead; Wootton
* Central Bedfordshire: Ampthill; Aspley & Woburn; Barton-le-Clay; Cranfield & Marston Moretaine; Flitwick; Houghton Conquest & Haynes; Silsoe & Shillington; Toddington; Westoning, Flitton & Greenfield

PA 44: Bedfordshire North (Con)

Region: East of England

Notional 2019 vote/%		Swing to gain	
Con	34,360 61.1	Marginality	(308)
Lab	10,729 19.1	Target	21.0 (289)
LD	7,403 13.2	Target	24.0 (219)
Other (1)	2,023 3.6		
Green	1,585 2.8	Target	29.2 (235)
Brexit	102 0.2		

Majority: 23,631 42.0

Index of change: 28.2

Comprises		Electorate	%
Bedfordshire North East		71,567	93.8
Bedfordshire Mid		3,422	4.5
Bedford		1,330	1.7
	Total	76,319	

Divisions/Wards:

* Bedford: Bromham & Biddenham; Clapham; Eastcotts; Great Barford; Harrold; Kempston Rural; Oakley; Riseley; Sharnbrook; Wyboston
* Central Bedfordshire: Biggleswade North; Biggleswade South; Northill; Pottton; Sandy

PA 45: Belfast East (DUP)

Region:Northern Ireland

Notional 2019 vote / %		Swing to gain	
DUP	21,616 47.9	Marginality	(1)
APNI	18,990 42.1	Target	2.9 (1)
UUP	2,581 5.7	Target	36.4 (17)
SDLP	1,939 4.3	Target	37.8 (14)

Majority: 2,626 5.8

Index of change: 14.8

Comprises		Electorate %	
Belfast East	62,980	89.9	
Belfast South	7,096	10.1	
Total	70,076		

Divisions/Wards:

* Belfast: Ballymacarrett; Beersbridge; Belmont; Bloomfield; Connswater; Cregagh; Gilnahirk; Hillfoot; Knock; Merok; Orangefield; Sandown; Shandon; Stormont; Sydenham; Woodstock
 * Lisburn & Castlereagh: Ballyhanwood; Carrowreagh; Dundonald; Enler; Graham's Bridge

PA 46: Belfast North (SF)

Region:Northern Ireland

Notional 2019 vote / %		Swing to gain	
SF	23,158 48.1	Marginality	(3)
DUP	19,419 40.3	Target	3.9 (2)
APNI	5,099 10.6	Target	29.7 (16)
SDLP	225 0.5	Target	39.9 (15)
UUP	161 0.3	Target	40.0 (18)
Other (3)	78 0.2		

Majority: 3,739 7.8

Index of change: 14.4

Comprises		Electorate %	
Belfast North	66,711	93.5	
Belfast West	2,393	3.4	
Antrim South	1,926	2.7	
Antrim East	342	0.5	
Total	71,372		

Divisions/Wards:

* Antrim & Newtonabbey: Abbey (43.2%); Ballyhenry; Carnmoney Hill; Collinbridge; Glebe; Glengormley; Hightown; O'Neill; Rathcoole; Valley; Whitehouse
 * Belfast: Ardoyne; Ballysillan; Bellevue; Cavehill; Chichester Park; Cliftonville; Duncairn; Forth River; Fortwilliam; Innisfayle; Legoniel; New Lodge; Water Works

PA 47: Belfast South & Mid Down (SDLP)

Region:Northern Ireland

Notional 2019 vote / %		Swing to gain	
SDLP	25,409 53.3	Marginality	(1)
DUP	12,087 25.4	Target	14.0 (7)
APNI	7,348 15.4	Target	18.9 (12)
UUP	1,703 3.6	Target	24.9 (14)
Other (4)	875 1.8		
SF	247 0.5	Target	26.4 (9)

Majority: 13,322 27.9

Index of change: 22.3

Comprises		Electorate %	
Belfast South	63,029	87.6	
Strangford	6,078	8.4	
Lagan Valley	2,161	3.0	
Belfast West	710	1.0	
Total	71,978		

Divisions/Wards:

* Belfast: Belvoir; Blackstaff; Central; Finaghy; Malone; Musgrave; Ormeau; Ravenhill; Rosetta; Stranmillis; Upper Malone; Windsor
 * Lisburn & Castlereagh: Beechill; Cairnshill; Carryduff East; Carryduff West; Drumbo; Galwally; Knockbracken; Moneyreagh; Newtownbreda
 * Newry, Mourne & Down: Saintfield

PA 48: Belfast West (SF)

Region:Northern Ireland

Notional 2019 vote / %		Swing to gain	
SF	20,786 48.5	Marginality	(7)
DUP	7,789 18.2	Target	15.1 (8)
Other (3)	7,699 17.9		
SDLP	3,195 7.4	Target	20.5 (8)
APNI	3,060 7.1	Target	20.7 (14)
UUP	370 0.9	Target	23.8 (13)

Majority: 12,997 30.3

Index of change: 17.5

Comprises		Electorate %	
Belfast West	62,538	87.0	
Belfast North	5,044	7.0	
Lagan Valley	4,330	6.0	
Belfast South	9	0.0	
Total	71,921		

Divisions/Wards:

* Belfast: Andersonstown; Ballygomartin; Ballymurphy; Beechmount; Clonard; Collin Glen; Dunmurry; Falls; Falls Park; Ladybrook; Lagmore; Poleglass; Shankill; Shaw's Road; Stewartstown; Turf Lodge; Twinbrook; Woodvale
 * Lisburn & Castlereagh: Derryaghy

PA 49: Bermondsey & Old Southwark (Lab)

Region: London

Notional 2019 vote/%		Swing to gain	
Lab	22,776 49.6	Marginality	(87)
LD	14,261 31.1	Target	9.3 (28)
Con	7,710 16.8	Target	16.4 (182)
Brexit	1,113 2.4		
Green	25 0.1	Target	31.0 (327)

Majority: 8,515 18.6

Index of change: 25.3

Comprises		Electorate	%
Bermondsey & Old Southwark		69,902	99.0
Camberwell & Peckham		700	1.0
Total		70,602	

Divisions/Wards:

* Southwark: Borough & Bankside; Chaucer; London Bridge & West Bermondsey; North Bermondsey; Rotherhithe; South Bermondsey; St. George's; Surrey Docks

PA 50: Berwickshire, Roxburgh & Selkirk (Con)

Region: Scotland

Notional 2019 vote/%		Swing to gain	
Con	25,747 48.4	Marginality	(63)
SNP	20,599 38.8	Target	4.8 (7)
LD	4,287 8.1	Target	30.7 (464)
Lab	2,513 4.7	Target	34.0 (418)

Majority: 5,148 9.7

No changes

Comprises		Electorate	%
Berwickshire, Roxburgh & Selkirk		74,687	100.0
Total		74,687	

Divisions/Wards:

* Scottish Borders: East Berwickshire; Galashiels & District; Hawick & Denholm; Hawick & Hermitage; Jedburgh & District; Kelso & District; Leaderdale & Melrose; Mid Berwickshire; Selkirkshire; Tweeddale East (10.4%)

PA 51: Bethnal Green & Stepney (Lab)

Region: London

Notional 2019 vote/%		Swing to gain	
Lab	36,720 73.5	Marginality	(191)
Con	5,065 10.1	Target	31.7 (250)
LD	4,634 9.3	Target	32.1 (498)
Green	2,101 4.2	Target	34.7 (454)
Brexit	992 2.0		
Other (1)	439 0.9		

Majority: 31,655 63.4

Index of change: 35.8

Comprises		Electorate	%
Bethnal Green & Bow		67,063	87.1
Poplar & Limehouse		9,937	12.9
Total		77,000	

Divisions/Wards:

* Tower Hamlets: Bethnal Green (re-named Bethnal Green East); Shadwell; Spitalfields & Banglatown; St. Dunstan's; St. Peter's (re-named Bethnal Green West); Stepney Green; Weavers; Whitechapel

PA 52: Beverley & Holderness (Con)

Region: Yorkshire & The Humber

Notional 2019 vote/%		Swing to gain	
Con	30,179 61.0	Marginality	(255)
Lab	12,203 24.7	Target	18.2 (227)
LD	4,579 9.3	Target	25.9 (287)
Other (1)	1,288 2.6		
Green	1,234 2.5	Target	29.2 (239)

Majority: 17,976 36.3

Index of change: 10.6

Comprises		Electorate	%
Beverley & Holderness		71,102	100.0
Total		71,102	

Divisions/Wards:

* East Riding of Yorkshire: Beverley Rural; Mid Holderness; Minster & Woodmansey; South East Holderness; South West Holderness; St. Mary's

PA 53: Bexhill & Battle (Con)

Region: South East

Notional 2019 vote/%		Swing to gain	
Con	30,716 61.8	Marginality	(292)
Lab	10,332 20.8	Target	20.5 (277)
LD	6,658 13.4	Target	24.2 (226)
Green	2,031 4.1	Target	28.8 (219)

Majority: 20,384 41.0

Index of change: 26.1

Comprises		Electorate	%
Bexhill & Battle		66,011	93.1
Hastings & Rye		4,858	6.9
Total		70,869	

Divisions/Wards:

* Rother: Bexhill Central; Bexhill Collington; Bexhill Kewhurst; Bexhill Old Town & Worsham; Bexhill Pebsham & St. Michaels; Bexhill Sackville; Bexhill Sidley; Bexhill St. Marks; Bexhill St. Stephens; Brede & Udimore; Burwash & the Weald; Catsfield & Crowhurst; Hurst Green & Ticehurst; North Battle, Netherfield & Whatlington; Northern Rother; Robertsbridge; Sedlescombe & Westfield; South Battle & Telham
* Wealden: Herstmonceux & Pevensey Levels; Pevensey Bay

PA 54: Bexleyheath & Crayford (Con)

Region: London

Notional 2019 vote/%		Swing to gain	
Con	28,750 60.8	Marginality	(214)
Lab	13,712 29.0	Target	15.9 (186)
LD	2,832 6.0	Target	27.4 (339)
Green	1,070 2.3	Target	29.3 (241)
Other (1)	520 1.1		
Brexit	416 0.9		

Majority: 15,038 31.8

Index of change: 33.1

Comprises		Electorate	%
Bexleyheath & Crayford		57,020	81.5
Erith & Thamesmead		12,928	18.5
Total		69,948	

Divisions/Wards:

* Bexley: Barnehurst; Bexleyheath; Crayford; Crook Log; Northumberland Heath; Slade Green & Northend; West Heath

PA 55: Bicester & Woodstock (Con)

Region: South East

Notional 2019 vote/%		Swing to gain	
Con	28,030 53.9	Marginality	(177)
LD	13,825 26.6	Target	13.7 (54)
Lab	8,762 16.9	Target	18.5 (239)
Green	1,225 2.4	Target	25.8 (57)
Brexit	149 0.3		

Majority: 14,205 27.3

Index of change: 99.7

Comprises		Electorate	%
Banbury		35,314	50.2
Witney		16,779	23.8
Oxford West & Abingdon		13,920	19.8
Henley		4,376	6.2
Total		70,389	

Divisions/Wards:

* Cherwell: Bicester East; Bicester North & Caversfield; Bicester South & Ambrosden; Bicester West; Fringford & Heyfords; Kidlington East; Kidlington West; Launton & Otmoor
* West Oxfordshire: Eynsham & Cassington; Freeland & Hanborough; North Leigh; Stonesfield & Tackley; Woodstock & Bladon

PA 56: Birkenhead (Lab)

Region: North West

Notional 2019 vote/%		Swing to gain	
Lab	31,056 60.0	Marginality	(167)
Con	8,063 15.6	Target	22.2 (218)
Other (1)	7,285 14.1		
LD	2,062 4.0	Target	28.0 (370)
Brexit	1,744 3.4		
Green	1,552 3.0	Target	28.5 (197)

Majority: 22,993 44.4

Index of change: 18.7

Comprises		Electorate	%
Birkenhead		64,278	84.3
Wirral South		11,993	15.7
Total		76,271	

Divisions/Wards:

* Wirral: Bebington; Bidston & St. James; Birkenhead & Tranmere; Claughton; Oxtun; Prenton; Rock Ferry

PA 57: Birmingham Edgbaston (Lab)

Region: West Midlands

Notional 2019 vote/%		Swing to gain	
Lab	23,858 52.3	Marginality	(80)
Con	16,167 35.5	Target	8.4 (92)
LD	3,306 7.3	Target	28.2 (377)
Green	1,172 2.6	Target	32.9 (397)
Brexit	1,096 2.4		

Majority: 7,691 16.9

Index of change: 13.6		Electorate %	
Comprises			
Birmingham Edgbaston	64,636	90.6	
Birmingham Ladywood	6,718	9.4	
Total	71,354		

Divisions/Wards:

* Birmingham: Bartley Green; Edgbaston; Harborne; North Edgbaston; Quinton

PA 58: Birmingham Erdington (Lab)

Region: West Midlands

Notional 2019 vote/%		Swing to gain	
Lab	20,518 49.4	Marginality	(38)
Con	17,213 41.5	Target	4.0 (42)
Brexit	1,673 4.0		
LD	1,349 3.3	Target	38.2 (591)
Green	746 1.8	Target	39.7 (535)

Majority: 3,305 8.0

Index of change: 18.4		Electorate %	
Comprises			
Birmingham Erdington	64,921	84.5	
Birmingham Perry Barr	11,935	15.5	
Total	76,856		

Divisions/Wards:

* Birmingham: Castle Vale; Erdington; Gravelly Hill; Kingstanding; Oscott (58.5%); Perry Common; Pype Hayes; Stockland Green

PA 59: Birmingham Hall Green & Moseley (Lab)

Region: West Midlands

Notional 2019 vote/%		Swing to gain	
Lab	34,279 66.3	Marginality	(178)
Con	7,772 15.0	Target	25.6 (233)
Other (1)	4,119 8.0		
LD	3,703 7.2	Target	29.5 (430)
Brexit	997 1.9		
Green	869 1.7	Target	32.3 (371)

Majority: 26,507 51.2

Index of change: 15.8		Electorate %	
Comprises			
Birmingham Hall Green	71,148	93.9	
Birmingham Selly Oak	2,714	3.6	
Birmingham Yardley	1,919	2.5	
Total	75,781		

Divisions/Wards:

* Birmingham: Brandwood & King's Heath (56.7%); Hall Green North; Hall Green South; Moseley; Sparkbrook & Balsall Heath East; Sparkhill

PA 60: Birmingham Hodge Hill & Solihull North (Lab)

Region: West Midlands

Notional 2019 vote/%		Swing to gain	
Lab	24,744 59.9	Marginality	(134)
Con	11,793 28.6	Target	15.7 (172)
LD	1,788 4.3	Target	27.8 (356)
Green	1,441 3.5	Target	28.2 (175)
Brexit	1,271 3.1		
Other (1)	257 0.6		

Majority: 12,951 31.4

Index of change: 73.6		Electorate %	
Comprises			
Birmingham Hodge Hill	48,685	63.3	
Meriden	17,866	23.2	
Birmingham Yardley	10,371	13.5	
Total	76,922		

Divisions/Wards:

* Birmingham: Bromford & Hodge Hill; Garretts Green; Glebe Farm & Tile Cross; Heartlands; Shard End; Ward End
* Solihull: Castle Bromwich; Smith's Wood

PA 61: Birmingham Ladywood (Lab)

Region:West Midlands

Notional 2019 vote/%		Swing to gain	
Lab	36,964 83.0	Marginality	(199)
Con	4,381 9.8	Target	36.6 (258)
LD	1,233 2.8	Target	40.1 (608)
Brexit	980 2.2		
Green	823 1.8	Target	40.6 (550)
Other (1)	154 0.3		

Majority: 32,583 73.2

Index of change: 64.6

Comprises		Electorate	%
Birmingham Ladywood		51,212	66.9
Birmingham Hodge Hill		17,895	23.4
Birmingham Hall Green		6,501	8.5
Birmingham Edgbaston		762	1.0
Birmingham Yardley		215	0.3
Birmingham Perry Barr		0	0.0
Total		76,585	

Divisions/Wards:

* Birmingham: Alum Rock; Balsall Heath West; Bordesley & Highgate; Bordesley Green; Ladywood; Nechells; Newtown; Soho & Jewellery Quarter

PA 62: Birmingham Northfield (Con)

Region:West Midlands

Notional 2019 vote/%		Swing to gain	
Con	20,135 46.1	Marginality	(18)
Lab	18,657 42.7	Target	1.7 (12)
LD	2,013 4.6	Target	38.1 (590)
Brexit	1,661 3.8		
Green	972 2.2	Target	40.5 (548)
Other (1)	254 0.6		

Majority: 1,478 3.4

Index of change: 3.0

Comprises		Electorate	%
Birmingham Northfield		71,824	97.7
Birmingham Edgbaston		1,649	2.2
Birmingham Selly Oak		10	0.0
Total		73,483	

Divisions/Wards:

* Birmingham: Allens Cross; Frankley Great Park; King's Norton North; King's Norton South; Longbridge & West Heath; Northfield; Rubery & Rednal; Weoley & Selly Oak (76.8%)

PA 63: Birmingham Perry Barr (Lab)

Region:West Midlands

Notional 2019 vote/%		Swing to gain	
Lab	31,907 68.0	Marginality	(172)
Con	9,582 20.4	Target	23.8 (226)
LD	3,062 6.5	Target	30.7 (469)
Brexit	1,333 2.8		
Green	883 1.9	Target	33.1 (407)
Other (1)	148 0.3		

Majority: 22,325 47.6

Index of change: 37.9

Comprises		Electorate	%
Birmingham Perry Barr		59,060	79.8
Birmingham Ladywood		14,988	20.2
Total		74,048	

Divisions/Wards:

* Birmingham: Aston; Birchfield; Handsworth; Handsworth Wood; Holyhead; Lozells; Oscott (41.5%); Perry Barr

PA 64: Birmingham Selly Oak (Lab)

Region:West Midlands

Notional 2019 vote/%		Swing to gain	
Lab	26,936 55.7	Marginality	(106)
Con	15,291 31.6	Target	12.0 (129)
LD	3,018 6.2	Target	25.4 (264)
Green	1,783 3.7	Target	27.9 (159)
Brexit	1,319 2.7		

Majority: 11,645 24.1

Index of change: 5.8

Comprises		Electorate	%
Birmingham Selly Oak		74,553	97.7
Birmingham Hall Green		1,250	1.6
Birmingham Northfield		482	0.6
Total		76,285	

Divisions/Wards:

* Birmingham: Billesley; Bournbrook & Selly Park; Bournville & Cotteridge; Brandwood & King's Heath (43.3%); Druids Heath & Monyhull; Highter's Heath; Stirchley; Weoley & Selly Oak (23.2%)

PA 65: Birmingham Yardley (Lab)

Region:West Midlands

Notional 2019 vote/%		Swing to gain	
Lab	24,349 58.1	Marginality	(133)
Con	11,208 26.7	Target	15.7 (171)
LD	3,743 8.9	Target	24.6 (245)
Brexit	2,103 5.0		
Green	503 1.2	Target	28.5 (192)

Majority: 13,141 31.4

Index of change: 32.0

Comprises		Electorate	%
Birmingham Yardley		60,906	84.7
Birmingham Hodge Hill		10,911	15.2
Birmingham Hall Green		95	0.1
Total		71,912	

Divisions/Wards:

* Birmingham: Acocks Green; Sheldon; Small Heath; South Yardley; Tyseley & Hay Mills; Yardley East; Yardley West & Stechford

PA 66: Bishop Auckland (Con)

Region:North East

Notional 2019 vote/%		Swing to gain	
Con	26,239 53.0	Marginality	(101)
Lab	18,126 36.6	Target	8.2 (90)
Brexit	2,739 5.5		
LD	1,782 3.6	Target	33.0 (523)
Other (1)	325 0.7		
Green	300 0.6	Target	36.0 (471)

Majority: 8,113 16.4

Index of change: 52.9

Comprises		Electorate	%
Bishop Auckland		51,549	72.7
Durham North West		19,330	27.3
Total		70,879	

Divisions/Wards:

* Durham: Barnard Castle East; Barnard Castle West; Bishop Auckland Town; Coundon; Crook; Evenwood; Shildon & Dene Valley; Tow Law; Weardale; West Auckland; Woodhouse Close

PA 67: Blackburn (Lab)

Region:North West

Notional 2019 vote/%		Swing to gain	
Lab	28,798 66.0	Marginality	(161)
Con	10,182 23.3	Target	21.3 (211)
Brexit	2,590 5.9		
LD	1,058 2.4	Target	31.8 (487)
Green	698 1.6	Target	32.2 (368)
Other (1)	319 0.7		

Majority: 18,616 42.7

Index of change: 3.1

Comprises		Electorate	%
Blackburn		70,187	99.4
Rossendale & Darwen		399	0.6
Total		70,586	

Divisions/Wards:

* Blackburn with Darwen: Audley & Queen's Park; Bastwell & Daisyfield; Billinge & Beardwood; Blackburn Central; Blackburn South East; Ewood; Little Harwood & Whitebirk; Livesey with Pleasington; Mill Hill & Moorgate; Roe Lee; Shear Brow & Corporation Park; Wensley Fold

PA 68: Blackley & Middleton South (Lab)

Region:North West

Notional 2019 vote/%		Swing to gain	
Lab	22,157 59.0	Marginality	(129)
Con	10,599 28.2	Target	15.4 (167)
Brexit	2,898 7.7		
LD	1,130 3.0	Target	28.0 (368)
Green	764 2.0	Target	28.5 (195)

Majority: 11,558 30.8

Index of change: 75.7

Comprises		Electorate	%
Blackley & Broughton		44,628	62.5
Heywood & Middleton		15,767	22.1
Manchester Central		10,980	15.4
Total		71,375	

Divisions/Wards:

* Manchester: Charlestown; Crumpsall; Harpurhey; Higher Blackley; Moston
* Rochdale: East Middleton; South Middleton

PA 69: Blackpool North & Fleetwood (Con)

Region:North West

Notional 2019 vote/%	Swing to gain		
Con 27,946 55.8	Marginality (123)		
Lab 17,827 35.6	Target 10.1 (110)		
LD 2,020 4.0	Target 31.6 (484)		
Green 954 1.9	Target 33.7 (425)		
Brexit 858 1.7			
Other (1) 443 0.9			

Majority: 10,119 20.2

Index of change: 80.1

Comprises	Electorate	%
Blackpool North & Cleveleys	43,966	58.3
Lancaster & Fleetwood	19,503	25.9
Wyre & Preston North	11,927	15.8
Total	75,396	

Divisions/Wards:

* Blackpool: Anchorsholme; Bispham; Greenlands; Ingthorpe; Norbreck
 * Wyre: Bourne; Carleton; Cleveleys Park; Jubilee; Marsh Mill; Mount; Park; Pharos; Pheasant's Wood; Rossall; Stanah; Victoria & Norcross; Warren

PA 70: Blackpool South (Con)

Region:North West

Notional 2019 vote/%	Swing to gain		
Con 20,715 48.8	Marginality (58)		
Lab 17,015 40.1	Target 4.4 (44)		
Brexit 2,009 4.7			
LD 1,497 3.5	Target 36.6 (575)		
Green 810 1.9	Target 38.2 (513)		
Other (1) 368 0.9			

Majority: 3,700 8.7

Index of change: 33.7

Comprises	Electorate	%
Blackpool South	56,887	74.8
Blackpool North & Cleveleys	19,184	25.2
Total	76,071	

Divisions/Wards:

* Blackpool: Bloomfield; Brunswick; Claremont; Clifton; Hawes Side; Highfield; Layton; Marton; Park; Squires Gate; Stanley; Talbot; Tyldesley; Victoria; Warbreck; Waterloo

PA 71: Blaenau Gwent & Rhymney (Lab)

Region: Wales

Notional 2019 vote/%	Swing to gain		
Lab 21,215 50.4	Marginality (130)		
Con 8,246 19.6	Target 15.4 (168)		
Brexit 7,574 18.0			
PC 2,687 6.4	Target 22.0 (11)		
LD 1,576 3.7	Target 23.3 (198)		
Green 418 1.0	Target 24.7 (30)		
Other (1) 378 0.9			

Majority: 12,969 30.8

Index of change: 39.6

Comprises	Electorate	%
Blaenau Gwent	50,900	71.6
Merthyr Tydfil & Rhymney	11,508	16.2
Caerphilly	5,965	8.4
Islwyn	2,706	3.8
Total	71,079	

Divisions/Wards:

* Blaenau Gwent: Abertillery; Badminton; Beaufort; Blaina; Brynmawr; Cwm; Cwmtillery; Ebbw Vale North; Ebbw Vale South; Georgetown; Llanhilleth; Nantyglo; Rassau; Sirhowy; Six Bells; Tredegar Central & West
 * Caerphilly: Aberbargoed; Bargoed; Darren Valley; Gilfach; Moriah; New Tredegar; Pontlottyn; Twyn Carno

PA 72: Blaydon & Consett (Lab)

Region:North East

Notional 2019 vote/%	Swing to gain		
Lab 20,656 44.0	Marginality (45)		
Con 16,371 34.9	Target 4.6 (48)		
Brexit 4,555 9.7			
LD 2,146 4.6	Target 30.3 (454)		
Other (5) 1,816 3.9			
Green 1,421 3.0	Target 31.8 (351)		

Majority: 4,285 9.1

Index of change: 99.2

Comprises	Electorate	%
Durham North West	35,355	50.4
Blaydon	34,808	49.6
Total	70,163	

Divisions/Wards:

* Durham: Benfieldside; Burnopfield & Dipton; Consett North; Consett South; Delves Lane; Leadgate & Medomsley
 * Gateshead: Blaydon; Chopwell & Rowlands Gill; Crawcrook & Greenside; Ryton, Crookhill & Stella; Winlaton & High Spen

PA 73: Blyth & Ashington (Lab)

Region:North East

Notional 2019 vote/%	Swing to gain		
Lab 20,500 47.7	Marginality (71)		
Con 14,382 33.5	Target 7.1	(80)	
Brexit 3,921 9.1			
LD 2,761 6.4	Target 27.0	(331)	
Green 1,248 2.9	Target 30.6	(304)	
Other (1) 178 0.4			

Majority: 6,118 14.2

Index of change: 72.1

Comprises	Electorate	%
Wansbeck	46,590	61.7
Blyth Valley	28,862	38.3
Total	75,452	

Divisions/Wards:

* Northumberland: Ashington Central; Bedlington Central; Bedlington East; Bedlington West; Bothal; Choppington; College; Cowpen; Croft; Haydon; Hirst; Isabella; Kitty Brewster; Newbiggin Central & East; Newsham; Plessey; Seaton with Newbiggin West; Sleekburn; South Blyth; Stakeford; Wensleydale

PA 74: Bognor Regis & Littlehampton (Con)

Region:South East

Notional 2019 vote/%	Swing to gain		
Con 32,645 62.2	Marginality (323)		
Lab 9,963 19.0	Target 21.6	(307)	
LD 6,978 13.3	Target 24.4	(239)	
Green 1,711 3.3	Target 29.5	(253)	
Other (2) 1,213 2.3			

Majority: 22,682 43.2

Index of change: 29.8

Comprises	Electorate	%
Bognor Regis & Littlehampton	65,704	85.3
Worthing West	11,281	14.7
Total	76,985	

Divisions/Wards:

* Arun: Aldwick East; Aldwick West; Beach; Brookfield; Courtwick with Toddington; Felpham East (97.9%); Felpham West; Hotham; Marine; Middleton-on-Sea; Orchard; Pevensy; River; Rustington East; Rustington West; Yapton

PA 75: Bolsover (Con)

Region:East Midlands

Notional 2019 vote/%	Swing to gain		
Con 21,792 47.7	Marginality (72)		
Lab 16,519 36.2	Target 5.8	(58)	
Brexit 3,920 8.6			
LD 1,741 3.8	Target 32.4	(505)	
Other (2) 987 2.2			
Green 717 1.6	Target 34.6	(451)	

Majority: 5,273 11.5

Index of change: 0.83

Comprises	Electorate	%
Bolsover	74,303	99.5
Derbyshire North East	377	0.5
Total	74,680	

Divisions/Wards:

* Bolsover: Ault Hucknall; Barlborough; Blackwell; Bolsover East; Bolsover North & Shuttlewood; Bolsover South; Clowne East; Clowne West; Elmlton-with-Creswell; Langwith; Pinxton; Shirebrook North; Shirebrook South; South Normanton East; South Normanton West; Tibshelf; Whitwell
* North East Derbyshire: Holmewood & Heath; Pilsley & Morton; Shirland; Sutton

PA 76: Bolton North East (Con)

Region:North West

Notional 2019 vote/%	Swing to gain		
Con 22,436 45.0	Marginality (13)		
Lab 21,158 42.4	Target 1.3	(8)	
Brexit 3,259 6.5			
LD 2,188 4.4	Target 38.1	(589)	
Green 803 1.6	Target 40.8	(552)	

Majority: 1,278 2.6

Index of change: 14.4

Comprises	Electorate	%
Bolton North East	67,353	87.4
Bolton South East	9,667	12.6
Total	77,020	

Divisions/Wards:

* Bolton: Astley Bridge; Bradshaw; Brightmet; Bromley Cross; Crompton; Halliwell; Little Lever & Darcy Lever; Tonge with the Haulgh

PA 77: Bolton South & Walkden (Lab)

Region:North West

Notional 2019 vote/%		Swing to gain	
Lab	24,890 56.6	Marginality	(110)
Con	13,961 31.7	Target	12.4 (135)
Brexit	2,361 5.4		
LD	1,695 3.9	Target	27.9 (362)
Green	1,077 2.4	Target	29.3 (244)

Majority: 10,929 24.8

Index of change: 66.5

Comprises		Electorate	%
Bolton South East		49,408	65.3
Worsley & Eccles South		26,308	34.7
Total		75,716	

Divisions/Wards:

* Bolton: Farnworth; Great Lever; Harper Green; Kearsley; Rumworth

* Salford: Little Hulton; Walkden North; Walkden South

PA 78: Bolton West (Con)

Region:North West

Notional 2019 vote/%		Swing to gain	
Con	28,197 56.5	Marginality	(128)
Lab	17,578 35.2	Target	10.6 (118)
LD	2,815 5.6	Target	29.6 (432)
Green	893 1.8	Target	33.5 (416)
Brexit	385 0.8		

Majority: 10,619 21.3

Index of change: 28.6

Comprises		Electorate	%
Bolton West		62,187	86.2
Bolton South East		9,938	13.8
Total		72,125	

Divisions/Wards:

* Bolton: Heaton & Lostock; Horwich & Blackrod; Horwich North East; Hulton; Smithills; Westhoughton North & Chew Moor; Westhoughton South

PA 79: Bootle (Lab)

Region:North West

Notional 2019 vote/%		Swing to gain	
Lab	39,066 79.4	Marginality	(196)
Con	4,510 9.2	Target	35.1 (255)
Brexit	2,610 5.3		
LD	1,822 3.7	Target	37.9 (587)
Green	1,166 2.4	Target	38.5 (518)

Majority: 34,556 70.3

No changes

Comprises		Electorate	%
Bootle		75,194	100.0
Total		75,194	

Divisions/Wards:

* Sefton: Church; Derby; Ford; Linacre; Litherland; Netherton & Orrell; St. Oswald; Victoria

PA 80: Boston & Skegness (Con)

Region:East Midlands

Notional 2019 vote/%		Swing to gain	
Con	34,406 76.4	Marginality	(371)
Lab	7,004 15.6	Target	30.4 (413)
LD	2,180 4.8	Target	35.8 (565)
Other (1)	1,428 3.2		

Majority: 27,402 60.9

Index of change: 9.2

Comprises		Electorate	%
Boston & Skegness		69,769	92.0
Louth & Horncastle		6,037	8.0
Total		75,806	

Divisions/Wards:

* Boston: Coastal; Fenside; Fishtoft; Five Village; Kirton & Frampton; Old Leake & Wrangle; Skirbeck; St. Thomas'; Staniland; Station; Swineshead & Holland Fen; Trinity; West; Witham; Wyberton

* East Lindsey: Burgh le Marsh; Chapel St. Leonards; Croft; Friskney; Ingoldmells; Scarbrough & Seacroft; Sibsey & Stickney; St. Clement's; Wainfleet; Willoughby with Sloothby; Winthorpe

PA 81: Bournemouth East (Con)

Region:South West

Notional 2019 vote/%		Swing to gain	
Con	24,957 50.6	Marginality	(111)
Lab	16,140 32.7	Target	8.9 (97)
LD	5,418 11.0	Target	21.7 (158)
Green	2,052 4.2	Target	28.6 (201)
Other (2)	761 1.5		

Majority: 8,817 17.9

Index of change: 0.13

Comprises		Electorate	%
Bournemouth East		73,081	99.9
Bournemouth West		92	0.1
	Total	73,173	

Divisions/Wards:

* Bournemouth, Christchurch & Poole: Boscombe East & Pokesdown; Boscombe West; East Cliff & Springbourne; East Southbourne & Tuckton; Littledown & Iford; Moordown; Muscliff & Strouden Park; Queen's Park; West Southbourne

PA 82: Bournemouth West (Con)

Region:South West

Notional 2019 vote/%		Swing to gain	
Con	24,512 53.6	Marginality	(132)
Lab	14,571 31.8	Target	10.9 (121)
LD	4,603 10.1	Target	21.8 (161)
Green	2,066 4.5	Target	27.3 (126)

Majority: 9,941 21.7

Index of change: 7.6

Comprises		Electorate	%
Bournemouth West		69,695	96.7
Poole		2,399	3.3
	Total	72,094	

Divisions/Wards:

* Bournemouth, Christchurch & Poole: Alderney & Bourne Valley; Bournemouth Central; Kinson; Redhill & Northbourne; Talbot & Branksome Woods; Wallisdown & Winton West; Westbourne & West Cliff; Winton East

PA 83: Bracknell (Con)

Region:South East

Notional 2019 vote/%		Swing to gain	
Con	26,022 55.5	Marginality	(201)
Lab	11,893 25.4	Target	15.1 (177)
LD	6,555 14.0	Target	20.8 (138)
Green	1,865 4.0	Target	25.8 (56)
Other (1)	553 1.2		

Majority: 14,129 30.1

Index of change: 26.4

Comprises		Electorate	%
Bracknell		64,324	91.6
Windsor		5,923	8.4
	Total	70,247	

Divisions/Wards:

* Bracknell Forest: Bullbrook; Central Sandhurst; College Town; Crown Wood; Crowthorne; Great Hollands North; Great Hollands South; Hanworth; Harmans Water; Little Sandhurst & Wellington; Old Bracknell; Owlsmoor; Priestwood & Garth; Warfield Harvest Ride; Wildridings & Central

PA 84: Bradford East (Lab)

Region:Yorkshire & The Humber

Notional 2019 vote/%		Swing to gain	
Lab	27,105 63.0	Marginality	(157)
Con	9,344 21.7	Target	20.6 (206)
LD	3,302 7.7	Target	27.7 (351)
Brexit	2,647 6.2		
Green	638 1.5	Target	30.7 (311)

Majority: 17,761 41.3

Index of change: 2.1

Comprises		Electorate	%
Bradford East		72,150	100.0
	Total	72,150	

Divisions/Wards:

* Bradford: Bolton & Undercliffe; Bowling & Barkerend (87.8%); Bradford Moor; Eccleshill; Idle & Thackley; Little Horton

PA 85: Bradford South (Lab)

Region:Yorkshire & The Humber

Notional 2019 vote/%		Swing to gain	
Lab	19,110 46.7	Marginality	(30)
Con	16,381 40.1	Target	3.3 (33)
Brexit	2,872 7.0		
LD	1,519 3.7	Target	36.3 (570)
Green	1,007 2.5	Target	37.6 (504)

Majority: 2,729 6.7

Index of change: 2.3

Comprises		Electorate	%
Bradford South		69,319	97.8
Bradford East		1,571	2.2
	Total	70,890	

Divisions/Wards:

* Bradford: Bowling & Barkerend (12.2%); Great Horton; Queensbury; Roysds; Tong; Wibsey; Wyke

PA 86: Bradford West (Lab)

Region:Yorkshire & The Humber

Notional 2019 vote/%		Swing to gain	
Lab	33,736 76.2	Marginality	(187)
Con	6,717 15.2	Target	30.5 (246)
Brexit	1,556 3.5		
LD	1,349 3.0	Target	36.6 (574)
Green	813 1.8	Target	37.2 (494)
Other (1)	90 0.2		

Majority: 27,019 61.0

No changes

Comprises		Electorate	%
Bradford West		71,258	100.0
	Total	71,258	

Divisions/Wards:

* Bradford: City; Clayton & Fairweather Green; Heaton; Manningham; Thornton & Allerton; Toller

PA 87: Braintree (Con)

Region:East of England

Notional 2019 vote/%		Swing to gain	
Con	34,863 67.5	Marginality	(354)
Lab	9,397 18.2	Target	24.6 (367)
LD	5,013 9.7	Target	28.9 (402)
Other (3)	2,169 4.2		
Green	233 0.5	Target	33.5 (420)

Majority: 25,466 49.3

Index of change: 18.2

Comprises		Electorate	%
Braintree		68,437	90.5
Saffron Walden		5,268	7.0
Witham		1,957	2.6
	Total	75,662	

Divisions/Wards:

* Braintree: Bocking Blackwater; Bocking North; Bocking South; Braintree Central & Beekers Green; Braintree South; Braintree West; Bumpstead; Gosfield & Greenstead Green; Great Notley & Black Notley; Halstead St. Andrew's; Halstead Trinity; Hedingham; Rayne; Stour Valley North; Stour Valley South; Three Fields; Yeldham
* Uttlesford: Felsted & Stebbing; The Sampfords**PA 88: Brecon, Radnor & Cwm Tawe (Con)**

Region: Wales

Notional 2019 vote/%		Swing to gain	
Con	24,368 46.6	Marginality	(108)
LD	15,277 29.2	Target	8.7 (25)
Lab	9,164 17.5	Target	14.5 (170)
PC	1,692 3.2	Target	26.0 (16)
Brexit	964 1.8		
Other (2)	590 1.1		
Green	221 0.4	Target	28.8 (218)

Majority: 9,091 17.4

Index of change: 33.9

Comprises		Electorate	%
Brecon & Radnorshire		54,854	76.1
Neath		17,259	23.9
	Total	72,113	

Divisions/Wards:

* Neath Port Talbot: Allt-wen; Cwmllynfell; Godre'r graig; Gwaun-Cae-Gurwen; Lower Brynamman; Pontardawe; Rhos; Trebanos; Ystalyfera
* Powys: Aber-craf; Beguildy; Bronllys; Builth; Bwlch; Crickhowell; Cwm-twrch; Dissert & Trecoed; Felin-fâch; Glasbury; Gwernyfed; Hay; Knighton; Llanafanfawr; Llanbadarn Fawr; Llandrindod East/Llandrindod West; Llandrindod North; Llandrindod South; Llanellwedd; Llangattock; Llangors; Llangunllo; Llangynidr; Llanwrtyd Wells; Llanyre; Maescar/Llywel; Nantmel; Old Radnor; Presteigne; Rhayader; St. David Within; St. John; St. Mary; Talgarth; Talybont-on-Usk; Tawe-Uchaf; Ynyscedwyn; Yscir; Ystradgynlais

PA 89: Brent East (Lab)

Region: London

Notional 2019 vote/%		Swing to gain	
Lab	28,100 63.8	Marginality	(155)
Con	10,344 23.5	Target	20.2 (203)
LD	3,972 9.0	Target	27.4 (340)
Green	1,426 3.2	Target	30.3 (295)
Brexit	175 0.4		

Majority: 17,756 40.3

Index of change: 53.7

Comprises		Electorate	%
Brent Central		58,288	76.8
Brent North		9,164	12.1
Hampstead & Kilburn		8,428	11.1
Total		75,880	

Divisions/Wards:

* Brent: Brondesbury Park; Cricklewood & Mapesbury; Dollis Hill; Kingsbury; Roundwood; Stonebridge; Welsh Harp; Willesden Green

PA 90: Brent West (Lab)

Region: London

Notional 2019 vote/%		Swing to gain	
Lab	25,792 53.3	Marginality	(92)
Con	16,361 33.8	Target	9.7 (108)
LD	4,408 9.1	Target	24.7 (249)
Green	826 1.7	Target	32.1 (363)
Brexit	750 1.5		
Other (2)	270 0.6		

Majority: 9,431 19.5

Index of change: 44.7

Comprises		Electorate	%
Brent North		60,161	78.7
Brent Central		16,302	21.3
Total		76,463	

Divisions/Wards:

* Brent: Alperton; Barnhill; Kenton; Northwick Park; Preston; Sudbury; Tokyngton; Wembley Central; Wembley Hill; Wembley Park

PA 91: Brentford & Isleworth (Lab)

Region: London

Notional 2019 vote/%		Swing to gain	
Lab	25,978 50.3	Marginality	(99)
Con	14,609 28.3	Target	11.0 (119)
LD	8,425 16.3	Target	17.0 (77)
Green	1,540 3.0	Target	25.3 (43)
Brexit	1,063 2.1		

Majority: 11,369 22.0

Index of change: 44.6

Comprises		Electorate	%
Brentford & Isleworth		62,207	81.5
Twickenham		7,375	9.7
Feltham & Heston		6,772	8.9
Total		76,354	

Divisions/Wards:

* Hounslow: Brentford East; Brentford West; Heston East; Hounslow Central; Hounslow East; Hounslow Heath; Hounslow South; Isleworth; Osterley & Spring Grove; Syon & Brentford Lock
* Richmond upon Thames: Whitton

PA 92: Brentwood & Ongar (Con)

Region: East of England

Notional 2019 vote/%		Swing to gain	
Con	36,202 68.5	Marginality	(363)
Lab	7,228 13.7	Target	27.4 (398)
LD	7,179 13.6	Target	27.5 (342)
Green	1,675 3.2	Target	32.7 (387)
Other (1)	532 1.0		

Majority: 28,974 54.9

Index of change: 0.24

Comprises		Electorate	%
Brentwood & Ongar		74,937	100.0
Total		74,937	

Divisions/Wards:

* Brentwood: Brentwood North; Brentwood South; Brentwood West; Brizes & Doddinghurst; Herongate, Ingrave & West Horndon; Hutton Central; Hutton East; Hutton North; Hutton South; Ingatestone, Fryerning & Mounthessing; Pilgrims Hatch; Shenfield; South Weald; Tipps Cross; Warley
* Epping Forest: Chipping Ongar, Greensted & Marden Ash; High Ongar, Willingale & The Rodings; Lambourne; Moreton & Fyfield; North Weald Bassett; Passingford; Shelley

PA 93: Bridgend (Con)

Region: Wales

Notional 2019 vote/%	Swing to gain		
Con 20,531 44.0	Marginality (37)		
Lab 17,978 38.5	Target 2.7 (28)		
LD 2,453 5.3	Target 33.2 (526)		
PC 2,441 5.2	Target 33.3 (25)		
Brexit 2,437 5.2			
Green 868 1.9	Target 36.6 (481)		

Majority: 2,553 5.5

Index of change: 46.2

Comprises	Electorate	%
Bridgend	52,434	74.1
Ogmore	18,336	25.9
Total	70,770	

Divisions/Wards:

* Bridgend: Aberkenfig; Brackla; Bryncethin; Bryncoch; Bryntirion, Laleston & Merthyr Mawr; Cefn Cribwr; Cefn Glas; Coity; Coychurch Lower; Felindre; Hendre; Litchard; Llangewydd & Brynhyfryd; Morfa; Newcastle; Newton; Nottage; Oldcastle; Pendre; Penprysg; Pen-y-fai; Porthcawl East Central; Porthcawl West Central; Rest Bay; Sarn; Ynysawdre

PA 94: Bridgwater (Con)

Region: South West

Notional 2019 vote/%	Swing to gain		
Con 26,058 57.9	Marginality (265)		
Lab 9,334 20.7	Target 18.6 (242)		
LD 7,932 17.6	Target 20.1 (120)		
Green 925 2.1	Target 27.9 (158)		
Other (1) 755 1.7			

Majority: 16,724 37.2

Index of change: 60.5

Comprises	Electorate	%
Bridgwater & Somerset W	52,577	73.6
Wells	18,841	26.4
Total	71,418	

Divisions/Wards:

* Sedgemoor: Berrow; Bridgwater Dunwear; Bridgwater Eastover; Bridgwater Fairfax; Bridgwater Hamp; Bridgwater Victoria; Bridgwater Westover; Bridgwater Wyndham; Burnham Central; Burnham North; Cannington & Wembdon; Highbridge & Burnham Marine; Huntspill & Pawlett; King's Isle; North Petherton; Puriton & Woolavington; Quantocks

PA 95: Bridlington & the Wolds (Con)

Region: Yorkshire & The Humber

Notional 2019 vote/%	Swing to gain		
Con 30,916 66.6	Marginality (339)		
Lab 9,231 19.9	Target 23.3 (339)		
LD 3,479 7.5	Target 29.5 (427)		
Other (1) 1,491 3.2			
Green 1,323 2.8	Target 31.9 (353)		

Majority: 21,685 46.7

Index of change: 31.1

Comprises	Electorate	%
Yorkshire East	64,039	88.3
Beverley & Holderness	8,462	11.7
Total	72,501	

Divisions/Wards:

* East Riding of Yorkshire: Bridlington Central & Old Town; Bridlington North; Bridlington South; Driffield & Rural; East Wolds & Coastal; North Holderness; Wolds Weighton (79.7%)

PA 96: Brigg & Immingham (Con)

Region: Yorkshire & The Humber

Notional 2019 vote/%	Swing to gain		
Con 33,989 71.9	Marginality (361)		
Lab 9,545 20.2	Target 25.9 (386)		
LD 2,067 4.4	Target 33.8 (537)		
Green 1,315 2.8	Target 34.6 (450)		
Brexit 329 0.7			

Majority: 24,444 51.7

Index of change: 65.8

Comprises	Electorate	%
Cleethorpes	48,359	67.5
Brigg & Goole	14,340	20.0
Great Grimsby	8,929	12.5
Total	71,628	

Divisions/Wards:

* North East Lincolnshire: Humberston & New Waltham; Immingham; Scartho; Waltham; Wolds
* North Lincolnshire: Barton; Brigg & Wolds; Broughton & Appleby; Ferry

PA 97: Brighton Kemptown & Peacehaven (Lab)

Region:South East

Notional 2019 vote/%		Swing to gain	
Lab	25,299 51.2	Marginality	(79)
Con	17,019 34.4	Target	8.4 (91)
LD	2,964 6.0	Target	28.4 (388)
Green	2,813 5.7	Target	28.7 (215)
Brexit	1,335 2.7		

Majority: 8,280 16.8

Index of change: 1.6

Comprises	Electorate	%
Brighton Kemptown	68,733	98.4
Brighton Pavilion	1,132	1.6
Total	69,865	

Divisions/Wards:

* Brighton & Hove: East Brighton; Hanover & Elm Grove (9.5%); Moulsecoomb & Bevendean; Queen's Park; Rottingdean Coastal; Woodingdean
 * Lewes: East Saltdan & Telscombe Cliffs; Peacehaven East; Peacehaven North; Peacehaven West

PA 98: Brighton Pavilion (Green)

Region:South East

Notional 2019 vote/%		Swing to gain	
Green	32,575 57.0	Marginality	(1)
Lab	12,945 22.7	Target	17.2 (213)
Con	10,129 17.7	Target	19.7 (202)
Brexit	762 1.3		
Other (3)	690 1.2		

Majority: 19,630 34.4

Index of change: 1.5

Comprises	Electorate	%
Brighton Pavilion	75,722	100.0
Total	75,722	

Divisions/Wards:

* Brighton & Hove: Hanover & Elm Grove (90.5%); Hollingdean & Stanmer; Patcham; Preston Park; Regency; St. Peter's & North Laine; Withdean

PA 99: Bristol Central (Lab)

Region:South West

Notional 2019 vote/%		Swing to gain	
Lab	30,077 58.5	Marginality	(139)
Green	13,381 26.0	Target	16.2 (1)
Con	7,376 14.3	Target	22.1 (216)
Brexit	593 1.2		

Majority: 16,696 32.5

Index of change: 29.7

Comprises	Electorate	%
Bristol West	70,227	100.0
Total	70,227	

Divisions/Wards:

* Bristol: Ashley; Central; Clifton; Clifton Down; Cotham; Hotwells & Harbourside; Redland

PA 100: Bristol East (Lab)

Region:South West

Notional 2019 vote/%		Swing to gain	
Lab	32,280 58.4	Marginality	(146)
Con	12,887 23.3	Target	17.5 (190)
Green	4,664 8.4	Target	25.0 (33)
LD	3,840 6.9	Target	25.7 (278)
Brexit	1,615 2.9		

Majority: 19,393 35.1

Index of change: 79.7

Comprises	Electorate	%
Bristol East	45,513	59.9
Bristol West	20,555	27.1
Bristol South	9,868	13.0
Total	75,936	

Divisions/Wards:

* Bristol: Brislington East; Brislington West; Easton; Knowle; Lawrence Hill; St. George Central; St. George Troopers Hill; St. George West; Stockwood

PA 101: Bristol North East (Lab)

Region:South West

Notional 2019 vote/%		Swing to gain	
Lab	24,598 50.3	Marginality	(54)
Con	19,134 39.1	Target	5.6 (62)
LD	2,494 5.1	Target	34.0 (542)
Green	1,948 4.0	Target	35.1 (460)
Brexit	731 1.5		

Majority: 5,464 11.2

Index of change: 116.4

Comprises		Electorate	%
Bristol East		28,809	41.3
Kingswood		24,716	35.4
Bristol North West		9,117	13.1
Filton & Bradley Stoke		7,151	10.2
Total		69,793	

Divisions/Wards:

- * Bristol: Eastville; Frome Vale; Hillfields; Lockleaze
- * South Gloucestershire: Kingswood; New Cheltenham; Staple Hill & Mangotsfield; Woodstock

PA 102: Bristol North West (Lab)

Region:South West

Notional 2019 vote/%		Swing to gain	
Lab	28,547 48.9	Marginality	(60)
Con	21,312 36.5	Target	6.2 (69)
LD	4,735 8.1	Target	28.4 (384)
Green	3,728 6.4	Target	30.1 (285)
Brexit	83 0.1		

Majority: 7,235 12.4

Index of change: 23.7

Comprises		Electorate	%
Bristol North West		67,706	88.2
Bristol West		9,077	11.8
Total		76,783	

Divisions/Wards:

- * Bristol: Avonmouth & Lawrence Weston; Bishopston & Ashley Down; Henbury & Brentry; Horfield; Southmead; Stoke Bishop; Westbury-on-Trym & Henleaze

PA 103: Bristol South (Lab)

Region:South West

Notional 2019 vote/%		Swing to gain	
Lab	24,917 51.6	Marginality	(88)
Con	15,840 32.8	Target	9.4 (103)
LD	3,012 6.2	Target	26.6 (313)
Green	2,445 5.1	Target	27.8 (146)
Brexit	2,054 4.3		

Majority: 9,077 18.8

Index of change: 11.7

Comprises		Electorate	%
Bristol South		74,696	100.0
Total		74,696	

Divisions/Wards:

- * Bristol: Bedminster; Bishopsworth; Filwood; Hartcliffe & Withywood; Hengrove & Whitchurch Park; Southville; Windmill Hill

PA 104: Broadland & Fakenham (Con)

Region:East of England

Notional 2019 vote/%		Swing to gain	
Con	31,239 59.1	Marginality	(268)
Lab	11,414 21.6	Target	18.8 (244)
LD	8,480 16.1	Target	21.5 (154)
Green	1,318 2.5	Target	28.3 (186)
Other (1)	363 0.7		

Majority: 19,825 37.5

Index of change: 6.7

Comprises		Electorate	%
Broadland		72,907	100.0
Total		72,907	

Divisions/Wards:

- * Broadland: Acle; Aylsham; Blofield with South Walsham; Brundall; Burlingham; Buxton; Coltishall; Eynesford; Great Witchingham; Hevingham; Horsford & Felthorpe; Marshes; Plumstead; Reepham; Spixworth with St. Faiths; Taverham North; Taverham South; Wroxham
- * North Norfolk: Lancaster North; Lancaster South; Stibbard; The Raynams; Walsingham

PA 105: Bromley & Biggin Hill (Con)

Region: London

Notional 2019 vote/%		Swing to gain	
Con	26,710 54.4	Marginality	(193)
Lab	12,330 25.1	Target	14.7 (172)
LD	7,838 16.0	Target	19.2 (104)
Green	1,806 3.7	Target	25.4 (47)
Other (2)	374 0.8		

Majority: 14,380 29.3

Index of change: 98.3

Comprises		Electorate	%
Bromley & Chislehurst		35,762	50.8
Beckenham		25,110	35.7
Orpington		9,546	13.6
Total		70,418	

Divisions/Wards:

* Bromley: Bickley; Biggin Hill; Bromley Common & Keston; Bromley Town; Darwin (38.8%); Hayes & Coney Hall; Plaistow & Sundridge

PA 106: Bromsgrove (Con)

Region: West Midlands

Notional 2019 vote/%		Swing to gain	
Con	34,408 63.4	Marginality	(317)
Lab	11,302 20.8	Target	21.3 (299)
LD	6,779 12.5	Target	25.5 (268)
Green	1,783 3.3	Target	30.1 (284)

Majority: 23,106 42.6

No changes

Comprises		Electorate	%
Bromsgrove		75,305	100.0
Total		75,305	

Divisions/Wards:

* Bromsgrove: Alvechurch South; Alvechurch Village; Aston Fields; Avoncroft; Barnt Green & Hopwood; Belbroughton & Romsley; Bromsgrove Central; Catshill North; Catshill South; Charford; Cofton; Drakes Cross; Hagley East; Hagley West; Hill Top; Hollywood; Lickey Hills; Lowes Hill; Marlbrook; Norton; Perryfields; Rock Hill; Rubery North; Rubery South; Sanders Park; Sidemoor; Slideslow; Tardebigge; Wythall East; Wythall West

PA 107: Broxbourne (Con)

Region: East of England

Notional 2019 vote/%		Swing to gain	
Con	30,627 64.2	Marginality	(289)
Lab	11,435 24.0	Target	20.1 (270)
LD	4,292 9.0	Target	27.6 (349)
Green	1,321 2.8	Target	30.7 (310)

Majority: 19,192 40.3

Index of change: 15.3

Comprises		Electorate	%
Broxbourne		68,645	91.0
Hertford & Stortford		6,809	9.0
Total		75,454	

Divisions/Wards:

* Broxbourne: Broxbourne & Hoddesdon South; Cheshunt North; Cheshunt South & Theobalds; Flamstead End; Goffs Oak; Hoddesdon North; Hoddesdon Town & Rye Park; Rosedale & Bury Green; Waltham Cross; Wormley & Turnford
* East Hertfordshire: Great Amwell; Hertford Heath; Stanstead Abbots

PA 108: Broxtowe (Con)

Region: East Midlands

Notional 2019 vote/%		Swing to gain	
Con	24,083 45.2	Marginality	(46)
Lab	20,264 38.0	Target	3.6 (36)
Other (5)	6,734 12.6		
Green	1,606 3.0	Target	35.0 (456)
Brexit	364 0.7		
LD	270 0.5	Target	37.5 (584)

Majority: 3,819 7.2

Index of change: 33.0

Comprises		Electorate	%
Broxtowe		61,043	84.2
Ashfield		11,418	15.8
Total		72,461	

Divisions/Wards:

* Broxtowe: Attenborough & Chilwell East; Awsworth, Cossall & Trowell; Beeston Central; Beeston North; Beeston Rylands; Beeston West; Bramcote; Brinsley; Chilwell West; Eastwood Hall; Eastwood Hilltop; Eastwood St. Mary's; Greasley; Stapleford North; Stapleford South East; Stapleford South West; Toton & Chilwell Meadows

PA 109: Buckingham & Bletchley (Con)

Region:South East

Notional 2019 vote/%		Swing to gain	
Con	27,912 53.1	Marginality	(154)
Lab	14,567 27.7	Target	12.7 (145)
LD	8,118 15.4	Target	18.8 (97)
Other (2)	875 1.7		
Green	629 1.2	Target	26.5 (80)
Brexit	508 1.0		

Majority: 13,345 25.4

Index of change: 91.5

Comprises		Electorate	%
Milton Keynes South		40,945	55.6
Buckingham		32,699	44.4
	Total	73,644	

Divisions/Wards:

* Buckinghamshire: Buckingham East; Buckingham West; Great Brickhill; Winslow
 * Milton Keynes: Bletchley East; Bletchley Park; Bletchley West; Tattenhoe

PA 110: Buckinghamshire Mid (Con)

Region:South East

Notional 2019 vote/%		Swing to gain	
Con	33,321 61.5	Marginality	(303)
LD	10,673 19.7	Target	20.9 (141)
Lab	8,283 15.3	Target	23.1 (337)
Green	1,477 2.7	Target	29.4 (249)
Brexit	469 0.9		

Majority: 22,648 41.8

Index of change: 114.3

Comprises		Electorate	%
Buckingham		30,194	41.8
Aylesbury		22,432	31.1
Chesham & Amersham		12,589	17.4
Wycombe		7,025	9.7
	Total	72,240	

Divisions/Wards:

* Buckinghamshire: Bernwood; Chiltern Ridges (54.9%); Great Missenden; Grendon Underwood; Ridgeway East; Ridgeway West; Stone & Waddesdon; The Risboroughs; Wendover, Halton & Stoke Mandeville

PA 111: Burnley (Con)

Region:North West

Notional 2019 vote/%		Swing to gain	
Con	19,056 40.5	Marginality	(1)
Lab	18,929 40.2	Target	0.1 (1)
LD	3,614 7.7	Target	32.5 (510)
Brexit	3,362 7.1		
Other (2)	1,294 2.7		
Green	847 1.8	Target	38.4 (516)

Majority: 127 0.3

Index of change: 16.1

Comprises		Electorate	%
Burnley		64,982	86.1
Pendle		10,454	13.9
	Total	75,436	

Divisions/Wards:

* Burnley: Bank Hall; Briercliffe; Brunshaw; Cliviger with Worsthorne; Coal Clough with Deerplay; Daneshouse with Stoneyholme; Gannow; Gawthorpe; Hapton with Park; Lanehead; Queensgate; Rosegrove with Lowerhouse; Rosehill with Burnley Wood; Trinity; Whittlefield with Ightenhill
 * Pendle: Brierfield East & Clover Hill; Brierfield West & Reedley

PA 112: Burton & Uttoxeter (Con)

Region:West Midlands

Notional 2019 vote/%		Swing to gain	
Con	29,560 60.7	Marginality	(198)
Lab	15,064 30.9	Target	14.9 (175)
LD	2,681 5.5	Target	27.6 (345)
Green	1,433 2.9	Target	28.9 (220)

Majority: 14,496 29.7

No changes

Comprises		Electorate	%
Burton		75,460	100.0
	Total	75,460	

Divisions/Wards:

* East Staffordshire: Abbey; Anglesey; Branston; Brizlincote; Burton; Churnet; Crown; Eton Park; Heath; Horninglow; Rolleston on Dove; Shobnall; Stapenhill; Stretton; Town; Tutbury & Outwoods; Weaver; Winhill

PA 113: Bury North (Con)

Region:North West

Notional 2019 vote/%		Swing to gain	
Con	25,285 47.3	Marginality	(10)
Lab	24,003 44.9	Target	1.2 (7)
LD	1,639 3.1	Target	41.8 (613)
Brexit	1,446 2.7		
Green	939 1.8	Target	43.1 (563)
Other (1)	158 0.3		

Majority: 1,282 2.4

Index of change: 12.6

Comprises		Electorate	%
Bury North		68,381	88.8
Bury South		8,628	11.2
	Total	77,009	

Divisions/Wards:

* Bury: Church; East; Elton; Moorside; North Manor; Radcliffe North; Ramsbottom; Redvales; Tottington

PA 114: Bury South (Con)

Region:North West

Notional 2019 vote/%		Swing to gain	
Con	21,574 43.5	Marginality	(9)
Lab	20,639 41.6	Target	0.9 (6)
LD	3,059 6.2	Target	35.4 (563)
Brexit	1,847 3.7		
Other (3)	1,615 3.3		
Green	900 1.8	Target	39.8 (538)

Majority: 935 1.9

Index of change: 23.2

Comprises		Electorate	%
Bury South		65,911	88.4
Blackley & Broughton		8,687	11.6
	Total	74,598	

Divisions/Wards:

* Bury: Besses; Holyrood; Pilkington Park; Radcliffe East; Radcliffe West; Sedgley; St. Mary's; Unsworth

* Salford: Kersal & Broughton Park

PA 115: Bury St Edmunds & Stowmarket (Con)

Region:East of England

Notional 2019 vote/%		Swing to gain	
Con	33,023 62.9	Marginality	(309)
Lab	10,938 20.8	Target	21.0 (290)
Green	6,520 12.4	Target	25.3 (40)
Other (1)	1,435 2.7		
LD	565 1.1	Target	30.9 (471)

Majority: 22,085 42.1

Index of change: 33.2

Comprises		Electorate	%
Bury St Edmunds		67,294	88.9
Suffolk West		8,361	11.1
	Total	75,655	

Divisions/Wards:

* Mid Suffolk: Chilton; Combs Ford; Elmswell & Woolpit; Onehouse; Rattlesden; St. Peter's; Stow Thorney; Thurston

* West Suffolk: Abbeygate; Bardwell; Barningham; Eastgate; Ixworth; Minden; Moreton Hall; Pakenham & Troston; Rougham; Southgate; St. Olaves; Stanton; The Fornhams & Great Barton; Tollgate; Westgate

PA 116: Caerfyrddin (Con)

Region: Wales

Notional 2019 vote/%		Swing to gain	
Con	20,891 39.2	Marginality	(55)
PC	16,362 30.7	Target	4.2 (2)
Lab	13,380 25.1	Target	7.0 (77)
Brexit	2,023 3.8		
LD	686 1.3	Target	29.4 (421)

Majority: 4,529 8.5

Index of change: 57.6

Comprises		Electorate	%
Cardiff E & Dinefwr		48,571	66.8
Cardiff West & Penarth		24,112	33.2
	Total	72,683	

Divisions/Wards:

* Cardiff: Abergwili; Ammanford; Betws; Cardiff North; Cardiff South; Cardiff West; Cenydd; Cynwyl Elfed; Cynwyl Gaeo; Garnant; Glanaman; Laugharne Township; Llanboidy; Llanddarog; Llandello; Llandoverly; Llandybie; Llanegwad; Llanfihangel Aberbythych; Llanfihangel-ar-Arth; Llangadog; Llanelly; Llangunnor; Llansteffan; Llanybydder; Manordeilo & Salem; Penygroes; Pontamman; Quarter Bach; Saron; St. Clears; Trelech; Whitland

PA 117: Caerphilly (Lab)

Region: Wales

Notional 2019 vote/%		Swing to gain	
Lab	19,783 43.9	Marginality	(74)
Con	12,882 28.6	Target	7.7 (87)
PC	6,630 14.7	Target	14.6 (4)
Brexit	5,287 11.7		
LD	323 0.7	Target	27.9 (361)
Green	164 0.4	Target	28.2 (176)

Majority: 6,901 15.3

Index of change: 30.8

Comprises		Electorate	%
Caerphilly		58,566	80.8
Islwyn		13,892	19.2
	Total	72,458	

Divisions/Wards:

* Caerphilly: Aber Valley; Bedwas, Trethomas & Machen; Hengoed; Llanbradach; Maescywmmer; Morgan Jones; Nelson; Pengam; Penyrheol; Pontllanfraith; St. Cattwg; St. James; St. Martins; Ynysddu; Ystrad Mynach

PA 118: Caithness, Sutherland & Easter Ross (SNP)

Region: Scotland

Notional 2019 vote/%		Swing to gain	
SNP	20,498 38.9	Marginality	(7)
LD	17,710 33.6	Target	2.6 (10)
Con	9,139 17.3	Target	16.3 (178)
Lab	2,799 5.3	Target	28.3 (400)
Brexit	1,510 2.9		
Other (2)	728 1.4		
Green	336 0.6	Target	33.0 (401)

Majority: 2,788 5.3

Index of change: 60.2

Comprises		Electorate	%
Caithness, Sutherland & Easter Ross		46,924	62.4
Ross, Skye & Lochaber		25,934	34.5
Inverness, Nairn, Badenoch & Strathspey		2,315	3.1
	Total	75,173	

Divisions/Wards:

* Highland: Aird & Loch Ness (50.5%); Black Isle; Cromarty Firth; Dingwall & Seaforth; East Sutherland & Edderton; North, West & Central Sutherland; Tain & Easter Ross; Thurso & Northwest Caithness; Wester Ross, Strathpeffer & Lochalsh (51.4%); Wick & East Caithness

PA 119: Calder Valley (Con)

Region: Yorkshire & The Humber

Notional 2019 vote/%		Swing to gain	
Con	28,991 51.4	Marginality	(59)
Lab	23,884 42.3	Target	4.5 (45)
LD	2,858 5.1	Target	37.2 (580)
Other (1)	721 1.3		

Majority: 5,107 9.0

Index of change: 3.6

Comprises		Electorate	%
Calder Valley		75,987	100.0
	Total	75,987	

Divisions/Wards:

* Calderdale: Brighouse; Calder; Elland; Greetland & Stainland; Hipperholme & Lightcliffe; Luddendenfoot; Rastrick; Ryburn (68.7%); Todmorden

PA 120: Camborne & Redruth (Con)

Region: South West

Notional 2019 vote/%		Swing to gain	
Con	27,471 53.3	Marginality	(115)
Lab	17,623 34.2	Target	9.5 (101)
LD	4,370 8.5	Target	25.7 (277)
Green	1,441 2.8	Target	31.4 (339)
Other (1)	676 1.3		

Majority: 9,848 19.1

Index of change: 19.6

Comprises		Electorate	%
Camborne & Redruth		65,177	88.6
Truro & Falmouth		8,391	11.4
	Total	73,568	

Divisions/Wards:

* Cornwall: Camborne Roskear & Tuckingmill; Camborne Trelowarren; Camborne West & Treswithian; Constantine, Mabe & Mawnan; Four Lanes, Beacon & Troon; Gwinnear-Gwithian & Hayle East; Hayle West; Illogan & Portreath; Lanner; Stithians & Gwennap; Perranporth; Pool & Tehidy; Redruth Central, Carharrack & St Day; Redruth North; Redruth South; St Agnes

PA 121: Cambridge (Lab)

Region:East of England

Notional 2019 vote/%		Swing to gain	
Lab	23,600 47.4	Marginality	(78)
LD	15,501 31.2	Target	8.1 (22)
Con	7,344 14.8	Target	16.4 (181)
Green	2,068 4.2	Target	27.0 (110)
Brexit	958 1.9		
Other (3)	269 0.5		

Majority: 8,099 16.3

Index of change: 7.6

Comprises		Electorate %	
Cambridge		72,560	100.0
	Total	72,560	

Divisions/Wards:

* Cambridge: Abbey; Arbury; Castle; Coleridge; East Chesterton; King's Hedges; Market; Newnham; Petersfield; Romsey; Trumpington; West Chesterton

PA 122: Cambridgeshire North East (Con)

Region:East of England

Notional 2019 vote/%		Swing to gain	
Con	32,934 73.9	Marginality	(367)
Lab	7,155 16.0	Target	28.9 (405)
LD	2,992 6.7	Target	33.6 (534)
Green	1,503 3.4	Target	35.2 (461)

Majority: 25,779 57.8

Index of change: 15.7

Comprises		Electorate %	
Cambridgeshire North East		70,806	100.0
	Total	70,806	

Divisions/Wards:

* Fenland: Bassenhally; Benwick, Coates & Eastrea; Birch; Clarkson; Doddington & Wimblington; Elm & Christchurch; Kirkgate; Lattersey; Manea; March East; March North; March West; Medworth; Octavia Hill; Parson Drove & Wisbech St. Mary; Peckover; Roman Bank; Slade Lode; St. Andrews; Staithe; Stonald; The Mills; Waterlees Village; Wenneye

PA 123: Cambridgeshire North West (Con)

Region:East of England

Notional 2019 vote/%		Swing to gain	
Con	28,201 60.0	Marginality	(254)
Lab	11,169 23.7	Target	18.1 (226)
LD	5,173 11.0	Target	24.5 (240)
Green	2,464 5.2	Target	27.4 (127)
Brexit	25 0.1		

Majority: 17,032 36.2

Index of change: 25.1

Comprises		Electorate %	
Cambridgeshire North West		72,588	98.7
Peterborough		968	1.3
	Total	73,556	

Divisions/Wards:

* Huntingdonshire: Ramsey; Stilton, Folksworth & Washingley; Yaxley
* Peterborough: Barnack; Fletton & Stanground; Fletton & Woodston; Glinton & Castor; Hampton Vale; Hargate & Hempsted; Orton Longueville; Orton Waterville; Stanground South; Wittering

PA 124: Cambridgeshire South (Con)

Region:East of England

Notional 2019 vote/%		Swing to gain	
Con	26,153 43.5	Marginality	(11)
LD	24,655 41.0	Target	1.2 (5)
Lab	9,091 15.1	Target	25.9 (387)
Green	96 0.2	Target	40.9 (553)
Brexit	83 0.1		

Majority: 1,498 2.5

Index of change: 62.2

Comprises		Electorate %	
Cambridgeshire South		54,315	72.0
Cambridgeshire South East		15,203	20.1
Cambridge		5,966	7.9
	Total	75,484	

Divisions/Wards:

* Cambridge: Cherry Hinton; Queen Edith's
* South Cambridgeshire: Balsham; Barrington; Bassingbourn; Duxford; Fen Ditton & Fulbourn; Foxton; Gamlingay; Hardwick; Harston & Comberton; Linton; Melbourn; Sawston; Shelford; The Mordens; Whittlesford

PA 125: Cannock Chase (Con)

Region: West Midlands

Notional 2019 vote/%		Swing to gain	
Con	31,636 68.3	Marginality	(321)
Lab	11,757 25.4	Target	21.5 (304)
Green	2,920 6.3	Target	31.0 (324)

Majority: 19,879 42.9

No changes		Electorate		%	
Comprises		75,582		100.0	
Cannock Chase		75,582		100.0	
Total		75,582			

Divisions/Wards:

* Cannock Chase: Brereton & Ravenhill; Cannock East; Cannock North; Cannock South; Cannock West; Etching Hill & The Heath; Hagley; Hawks Green; Heath Hayes East & Wimblebury; Hednesford Green Heath; Hednesford North; Hednesford South; Norton Canes; Rawnsley; Western Springs

PA 126: Canterbury (Lab)

Region: South East

Notional 2019 vote/%		Swing to gain	
Lab	27,782 48.6	Marginality	(19)
Con	25,622 44.8	Target	1.9 (19)
LD	3,257 5.7	Target	39.1 (601)
Other (1)	505 0.9		

Majority: 2,160 3.8

Index of change: 5.7		Electorate		%	
Comprises		75,489		100.0	
Canterbury		75,489		100.0	
Thanet North		10		0.0	
Total		75,499			

Divisions/Wards:

* Canterbury: Barton; Blean Forest; Chartham & Stone Street; Chestfield; Gorrell; Little Stour & Adisham; Nailbourne; Northgate; Seasalter; St. Stephens; Swalecliffe; Tankerton; Westgate; Wincheap

PA 127: Cardiff East (Lab)

Region: Wales

Notional 2019 vote/%		Swing to gain	
Lab	27,705 59.2	Marginality	(150)
Con	10,626 22.7	Target	18.3 (196)
LD	5,752 12.3	Target	23.5 (203)
Brexit	1,617 3.5		
Other (3)	487 1.0		
Green	300 0.6	Target	29.3 (243)
PC	294 0.6	Target	29.3 (18)

Majority: 17,079 36.5

Index of change: 63.9

Comprises		Electorate		%	
Cardiff Central		47,093		65.0	
Cardiff South & Penarth		25,370		35.0	
Total		72,463			

Divisions/Wards:

* Cardiff: Adamsdown; Cyncoed; Llanrumney; Pentwyn; Penylan; Plasnewydd; Rumney; Trowbridge

PA 128: Cardiff North (Lab)

Region: Wales

Notional 2019 vote/%		Swing to gain	
Lab	27,130 49.6	Marginality	(68)
Con	19,551 35.7	Target	6.9 (77)
LD	3,582 6.5	Target	29.2 (414)
PC	1,888 3.5	Target	32.3 (22)
Brexit	1,450 2.7		
Green	820 1.5	Target	34.2 (440)
Other (2)	288 0.5		

Majority: 7,579 13.9

Index of change: 4.3

Comprises		Electorate		%	
Cardiff North		68,205		95.9	
Pontypridd		2,855		4.0	
Cardiff South & Penarth		83		0.1	
Total		71,143			

Divisions/Wards:

* Cardiff: Gabalfa; Heath; Lisvane; Llandaff North; Llanishen; Pontprennau/Old St. Mellons; Rhiwbina; Whitchurch & Tongwynlais
* Rhondda Cynon Taf: Taffs Well

PA 129: Cardiff South & Penarth (Lab)

Region: Wales

Notional 2019 vote/%	Swing to gain		
Lab 27,030 53.7	Marginality (105)		
Con 15,179 30.1	Target 11.8 (128)		
LD 3,528 7.0	Target 23.3 (199)		
PC 2,091 4.2	Target 26.0 (15)		
Brexit 1,389 2.8			
Green 1,153 2.3	Target 27.8 (151)		

Majority: 11,851 23.5

Index of change: 57.4			
Comprises	Electorate	%	
Cardiff South & Penarth	52,785	73.0	
Cardiff Central	13,099	18.1	
Vale of Glamorgan	6,385	8.8	
Total	72,269		

Divisions/Wards:

- * Cardiff: Butetown; Cathays; Grangetown; Splott
- * Vale of Glamorgan: Cornerswell; Dinas Powys; Llandough; Plymouth; St. Augustine's; Stanwell; Sully

PA 130: Cardiff West (Lab)

Region: Wales

Notional 2019 vote/%	Swing to gain		
Lab 26,051 50.2	Marginality (95)		
Con 15,505 29.9	Target 10.2 (114)		
PC 4,419 8.5	Target 21.3 (7)		
LD 2,749 5.3	Target 24.6 (244)		
Brexit 1,917 3.7			
Green 1,141 2.2	Target 27.7 (140)		
Other (1) 159 0.3			

Majority: 10,546 20.3

Index of change: 8.9			
Comprises	Electorate	%	
Cardiff West	67,886	91.8	
Pontypridd	5,371	7.3	
Ogmore	690	0.9	
Total	73,947		

Divisions/Wards:

- * Cardiff: Caerau; Canton; Creigiau/St.Fagans; Ely; Fairwater; Llandaff; Pentyrch; Radyr; Riverside
- * Rhondda Cynon Taf: Pont-y-clun

PA 131: Carlisle (Con)

Region:North West

Notional 2019 vote/%	Swing to gain		
Con 28,959 56.5	Marginality (133)		
Lab 17,669 34.5	Target 11.0 (122)		
LD 2,560 5.0	Target 29.5 (424)		
Other (2) 1,229 2.4			
Green 823 1.6	Target 32.9 (396)		

Majority: 11,290 22.0

Index of change: 36.7

Comprises	Electorate	%	
Carlisle	58,318	76.9	
Penrith & The Border	17,550	23.1	
Total	75,868		

Divisions/Wards:

- * Carlisle: Belah & Kingmoor; Botcherby & Harraby North; Brampton & Fellside; Cathedral & Castle; Currock & Upperby; Denton Holme & Morton South; Harraby South & Parklands; Longtown & the Border; Newtown & Morton North; Sandsfield & Morton West; Stanwix & Houghton; Wetheral & Corby

PA 132: Carshalton & Wallington (Con)

Region: London

Notional 2019 vote/%	Swing to gain		
Con 20,822 42.4	Marginality (4)		
LD 20,193 41.1	Target 0.6 (1)		
Lab 6,081 12.4	Target 28.7 (403)		
Brexit 1,043 2.1			
Green 759 1.5	Target 39.6 (532)		
Other (1) 200 0.4			

Majority: 629 1.3

No changes

Comprises	Electorate	%	
Carshalton & Wallington	72,755	100.0	
Total	72,755		

Divisions/Wards:

- * Sutton: Beddington; Carshalton Central; Carshalton South & Clockhouse; Hackbridge; South Beddington & Roundshaw; St Helier East; St Helier West; The Wrythe; Wallington North; Wallington South

PA 133: Castle Point (Con)

Region: East of England

Notional 2019 vote/%	Swing to gain		
Con 34,611 76.5	Marginality (370)		
Lab 7,602 16.8	Target 29.9	(410)	
LD 3,004 6.6	Target 35.0	(556)	

Majority: 27,009 59.7

Index of change: 2.3

Comprises	Electorate	%
Castle Point	69,309	97.7
Basildon South & Thurrock East	1,614	2.3
Total	70,923	

Divisions/Wards:

* Basildon: Pitsea South East (18.0%)

* Castle Point: Appleton; Boyce; Canvey Island Central; Canvey Island East; Canvey Island North; Canvey Island South; Canvey Island West; Canvey Island Winter Gardens; Cedar Hall; St. George's; St. James; St. Mary's; St. Peter's; Victoria

PA 134: Ceredigion Preseli (PC)

Region: Wales

Notional 2019 vote/%	Swing to gain		
PC 16,045 31.1	Marginality (1)		
Con 14,602 28.3	Target 1.4	(14)	
Lab 10,733 20.8	Target 7.5	(80)	
LD 7,561 14.6	Target 13.6	(53)	
Brexit 2,063 4.0			
Green 663 1.3	Target 27.0	(109)	

Majority: 1,443 2.8

Index of change: 31.9

Comprises	Electorate	%
Ceredigion	56,151	75.8
Preseli Pembrokeshire	17,912	24.2
Total	74,063	

Divisions/Wards:

* Ceredigion: Aberaeron; Aberporth; Aberteifi /Cardigan-Mwldan; Aberteifi/ Cardigan-Rhyd-y-Fuwch; Aberteifi/ Cardigan-Teifi; Aberystwyth Bronglais; Aberystwyth Canol/Central; Aberystwyth Gogledd/North; Aberystwyth Penparcau; Aberystwyth Rheidol; Beulah; Borth; Capel Dewi; Ceulanamaesmawr; Ciliau Aeron; Faenor; Lampeter; Llanarth; Llanbadarn Fawr - Padarn; Llanbadarn Fawr - Sulien; Llandyfriog; Llandysilio-gogo; Llandysul Town; Llanfarian; Llanfihangel Ystrad; Llangeitho; Llanybi; Llanrhystyd; Llansantffraed; Llanwenog; Lledrod; Melindwr; New Quay; Penbryn; Pen-parc; Tirymynach; Trefeurig; Tregaron; Troedyraur; Ystwyth

* Pembrokeshire: Cilgerran; Clydau; Crymych; Dinas Cross; Fishguard North East; Fishguard North West; Goodwick; Llanrhian; Maenclochog; Newport; Sclledau; St. Dogmaels

PA 135: Chatham & Aylesford (Con)

Region: South East

Notional 2019 vote/%	Swing to gain		
Con 30,183 65.9	Marginality (297)		
Lab 11,191 24.4	Target 20.7	(281)	
LD 3,085 6.7	Target 29.6	(431)	
Green 1,138 2.5	Target 31.7	(346)	
Other (1) 212 0.5			

Majority: 18,992 41.5

Index of change: 25.1

Comprises	Electorate	%
Chatham & Aylesford	64,502	86.2
Rochester & Strood	10,338	13.8
Total	74,840	

Divisions/Wards:

* Medway: Chatham Central; Lordswood & Capstone; Luton & Wayfield; Princes Park; Rochester South & Horsted; Walderslade * Tonbridge & Malling: Aylesford North & Walderslade; Burham & Woudham; Larkfield North; Larkfield South; Snodland East & Ham Hill; Snodland West & Holborough Lakes

PA 136: Cheadle (Con)

Region: North West

Notional 2019 vote/%	Swing to gain		
Con 25,694 46.0	Marginality (21)		
LD 23,358 41.8	Target 2.1	(8)	
Lab 6,851 12.3	Target 29.5	(407)	

Majority: 2,336 4.2

No changes

Comprises	Electorate	%
Cheadle	73,775	100.0
Total	73,775	

Divisions/Wards:

* Stockport: Bramhall North; Bramhall South & Woodford; Cheadle & Gatley; Cheadle Hulme North; Cheadle Hulme South; Heald Green; Stepping Hill

PA 137: Chelmsford (Con)

Region: East of England

Notional 2019 vote/%	Swing to gain		
Con 29,447 54.7	Marginality (186)		
LD 14,031 26.1	Target 14.3 (56)		
Lab 9,768 18.1	Target 18.3 (232)		
Other (1) 580 1.1			

Majority: 15,416 28.6

Index of change: 5.4

Comprises	Electorate	%
Chelmsford	76,454	100.0
Total	76,454	

Divisions/Wards:

* Chelmsford: Chelmer Village & Beaulieu Park; Goat Hall; Great Baddow East; Great Baddow West; Marconi; Moulsham & Central; Moulsham Lodge; Patching Hall; Springfield North; St. Andrews; The Lawns; Trinity; Waterhouse Farm

PA 138: Chelsea & Fulham (Con)

Region: London

Notional 2019 vote/%	Swing to gain		
Con 24,909 45.5	Marginality (102)		
Lab 15,916 29.1	Target 8.2 (91)		
LD 13,053 23.8	Target 10.8 (32)		
Other (1) 500 0.9			
Green 228 0.4	Target 28.6 (209)		
Brexit 175 0.3			

Majority: 8,993 16.4

Index of change: 26.7

Comprises	Electorate	%
Chelsea & Fulham	61,869	80.9
Hammersmith	13,758	18.0
Kensington	854	1.1
Total	76,481	

Divisions/Wards:

* Hammersmith & Fulham: Fulham Reach; Fulham Town; Lillie; Munster; Palace & Hurlingham; Parson's Green & Sandford; Sands End; Walham Green; West Kensington
* Kensington & Chelsea: Chelsea Riverside; Redcliffe; Royal Hospital; Stanley

PA 139: Cheltenham (Con)

Region: South West

Notional 2019 vote/%	Swing to gain		
Con 27,563 48.5	Marginality (12)		
LD 26,142 46.0	Target 1.2 (6)		
Lab 2,733 4.8	Target 41.2 (431)		
Other (1) 445 0.8			

Majority: 1,421 2.5

Index of change: 5.9

Comprises	Electorate	%
Cheltenham	75,292	100.0
Total	75,292	

Divisions/Wards:

* Cheltenham: All Saints; Battledown; Benhall & the Reddings; Charlton Kings; Charlton Park; College; Hesters Way; Lansdown; Leckhampton; Oakley; Park; Pittville; St. Mark's; St. Paul's; St. Peter's; Up Hatherley; Warden Hill

PA 140: Chesham & Amersham (Con)

Region: South East

Notional 2019 vote/%	Swing to gain		
Con 30,264 56.3	Marginality (235)		
LD 12,048 22.4	Target 17.0 (76)		
Lab 7,473 13.9	Target 21.2 (297)		
Green 2,600 4.8	Target 25.8 (55)		
Other (1) 1,326 2.5			

Majority: 18,216 33.9

Index of change: 36.0

Comprises	Electorate	%
Chesham & Amersham	60,426	81.5
Wycombe	7,520	10.1
Beaconsfield	6,209	8.4
Total	74,155	

Divisions/Wards:

* Buckinghamshire: Amersham & Chesham Bois; Chalfont St. Giles; Chalfont St. Peter; Chesham; Chess Valley; Chiltern Ridges (45.1%); Denham (12.7%); Gerrards Cross (77.2%); Hazlemere; Little Chalfont & Amersham Common; Penn Wood & Old Amersham

PA 141: Cheshire Mid (Con)

Region:North West

Notional 2019 vote/%	Swing to gain		
Con 22,022 46.9	Marginality (32)		
Lab 19,528 41.6	Target 2.7 (24)		
LD 3,934 8.4	Target 33.2 (527)		
Green 921 2.0	Target 39.7 (534)		
Brexit 502 1.1			

Majority: 2,494 5.3

Index of change: 116.0

Comprises	Electorate	%
Eddisbury	28,945	41.5
Weaver Vale	25,871	37.1
Congleton	11,230	16.1
Tatton	3,729	5.3
Total	69,775	

Divisions/Wards:

- * Cheshire East: Middlewich
- * Cheshire West & Chester: Davenham, Moulton & Kingsmead; Hartford & Greenbank; Northwich Leftwich; Northwich Winnington & Castle; Northwich Witton; Rudheath; Winsford Dene; Winsford Gravel; Winsford Over & Verdin; Winsford Swanlow; Winsford Wharton

PA 142: Chester North & Neston (Lab)

Region:North West

Notional 2019 vote/%	Swing to gain		
Lab 27,137 50.3	Marginality (58)		
Con 20,746 38.5	Target 5.9 (67)		
LD 3,337 6.2	Target 32.3 (500)		
Brexit 1,502 2.8			
Green 1,202 2.2	Target 36.2 (474)		

Majority: 6,391 11.9

Index of change: 48.7

Comprises	Electorate	%
Chester, City of	55,440	76.7
Ellesmere Port & Neston	16,887	23.3
Total	72,327	

Divisions/Wards:

- * Cheshire West & Chester: Blacon; Chester City & the Garden Quarter; Great Boughton; Little Neston; Neston; Newton & Hoole; Parkgate; Saughall & Mollington; Upton; Willaston & Thornton

PA 143: Chester South & Eddisbury (Con)

Region:North West

Notional 2019 vote/%	Swing to gain		
Con 32,703 59.2	Marginality (269)		
Lab 11,877 21.5	Target 18.9 (245)		
LD 8,446 15.3	Target 22.0 (165)		
Green 1,163 2.1	Target 28.6 (202)		
Brexit 569 1.0			
Other (1) 451 0.8			

Majority: 20,826 37.7

Index of change: 83.6

Comprises	Electorate	%
Eddisbury	42,082	58.5
Chester, City of	18,415	25.6
Weaver Vale	6,990	9.7
Crewe & Nantwich	4,488	6.2
Total	71,975	

Divisions/Wards:

- * Cheshire East: Audlem; Bunbury; Wrenbury; Wybunbury
- * Cheshire West & Chester: Christleton & Huntington; Farndon; Handbridge Park; Lache; Malpas; Tarporley; Tarvin & Kelsall; Tattenhall; Weaver & Cuddington

PA 144: Chesterfield (Lab)

Region:East Midlands

Notional 2019 vote/%	Swing to gain		
Lab 18,171 40.2	Marginality (16)		
Con 16,720 37.0	Target 1.6 (16)		
Brexit 4,771 10.6			
LD 3,985 8.8	Target 28.2 (376)		
Green 1,148 2.5	Target 34.5 (446)		
Other (1) 391 0.9			

Majority: 1,451 3.2

No changes

Comprises	Electorate	%
Chesterfield	70,722	100.0
Total	70,722	

Divisions/Wards:

- * Chesterfield: Brimington North; Brimington South; Brockwell; Dunston; Hasland; Hollingwood & Inkersall; Holmebrook; Linacre; Loundsley Green; Middlecroft & Poolsbrook; Moor; Old Whittington; Rother; St. Helen's; St. Leonard's; Walton; West

PA 145: Chichester (Con)

Region: South East

Notional 2019 vote/%	Swing to gain	Marginality	(273)
Con 29,981 58.8	Target 19.2	(103)	
LD 10,359 20.3	Target 21.7	(308)	
Lab 7,850 15.4	Target 26.9	(106)	
Green 2,499 4.9			
Other (2) 333 0.7			

Majority: 19,622 38.5

Index of change:	38.2	Electorate	%
Comprises		65,003	84.7
Chichester			
Bognor Regis & Littlehampton		11,762	15.3
Total		76,765	

Divisions/Wards:

- * Arun: Bersted; Pagham
- * Chichester: Chichester Central; Chichester East; Chichester North; Chichester South; Chichester West; Goodwood (43.3%); Harbour Villages; Lavant; North Mundham & Tangmere; Selsey South; Sidlesham with Selsey North; Southbourne; The Witterings; Westbourne

PA 146: Chingford & Woodford Green (Con)

Region: London

Notional 2019 vote/%	Swing to gain	Marginality	(15)
Con 26,322 48.2	Target 1.5	(10)	
Lab 24,718 45.3	Target 39.4	(604)	
LD 3,193 5.8	Target 44.9	(566)	
Green 213 0.4			
Brexit 160 0.3			

Majority: 1,604 2.9

Index of change:	22.3	Electorate	%
Comprises		63,371	83.7
Chingford & Woodford Green		12,306	16.3
Ilford North			
Total		75,677	

Divisions/Wards:

- * Redbridge: Bridge; Churchfields; Monkams
- * Waltham Forest: Chingford Green; Endlebury; Hale End & Highams Park; Hatch Lane; Larkswood; Valley

PA 147: Chippenham (Con)

Region: South West

Notional 2019 vote/%	Swing to gain	Marginality	(160)
Con 28,485 56.4	Target 13.1	(45)	
LD 15,285 30.3	Target 22.4	(320)	
Lab 5,896 11.7	Target 28.6	(203)	
Green 853 1.7			

Majority: 13,200 26.1

Index of change:	96.0	Electorate	%
Comprises		37,388	52.2
Chippenham		33,599	46.9
Wiltshire North		661	0.9
Devizes			
Total		71,648	

Divisions/Wards:

- * Wiltshire: Calne Central; Calne Chilvester & Abberd; Calne North; Calne Rural; Chippenham Cepen Park & Derriads; Chippenham Cepen Park & Hunters Moon; Chippenham Hardenhuish; Chippenham Hardens & Central; Chippenham Lowden & Rowden; Chippenham Monkton; Chippenham Pewsham; Chippenham Sheldon; Corsham Ladbrook; Corsham Pickwick; Corsham Without; Lyneham; Royal Wootton Bassett East; Royal Wootton Bassett North; Royal Wootton Bassett South & West

PA 148: Chipping Barnet (Con)

Region: London

Notional 2019 vote/%	Swing to gain	Marginality	(47)
Con 27,777 47.5	Target 3.6	(37)	
Lab 23,568 40.3	Target 30.5	(459)	
LD 5,745 9.8	Target 38.2	(512)	
Green 1,261 2.2			
Other (1) 71 0.1			

Majority: 4,209 7.2

Index of change:	43.3	Electorate	%
Comprises		57,903	76.0
Chipping Barnet		18,284	24.0
Hendon			
Total		76,187	

Divisions/Wards:

- * Barnet: Barnet Vale; Brunswick Park; East Barnet; Edgwarebury; High Barnet; Totteridge & Woodside; Underhill; Whetstone

PA 149: Chorley (Speaker)

Region:North West

Notional 2019 vote/%	Swing to gain		
Spkr 26,831 67.3	Marginality	(1)	
Other (1) 9,439 23.7			
Green 3,600 9.0	Target	29.1 (233)	

Majority: 17,392 43.6

Index of change:	4.4		
Comprises		Electorate	%
Chorley		74,568	100.0
	Total	74,568	

Divisions/Wards:

* Chorley: Adlington & Anderton; Buckshaw & Whittle; Chorley East; Chorley North & Astley; Chorley North East; Chorley North West; Chorley South East & Heath Charnock; Chorley South West; Clayton East, Brindle & Hoghton; Clayton West & Cuerden; Coppull; Euxton

PA 150: Christchurch (Con)

Region:South West

Notional 2019 vote/%	Swing to gain		
Con 34,037 65.6	Marginality	(350)	
LD 9,003 17.4	Target	24.1 (223)	
Lab 6,676 12.9	Target	26.4 (391)	
Green 2,174 4.2	Target	30.7 (309)	

Majority: 25,034 48.2

Index of change:	3.0		
Comprises		Electorate	%
Christchurch		70,445	98.4
Dorset North		1,153	1.6
	Total	71,598	

Divisions/Wards:

* Bournemouth, Christchurch & Poole: Burton & Grange; Christchurch Town; Commons; Highcliffe & Walkford; Mudeford, Stanpit & West Highcliffe
* Dorset: Ferndown North; Ferndown South; St. Leonards & St. Ives; West Moors & Three Legged Cross; West Parley

PA 151: Cities of London & Westminster (Con)

Region: London

Notional 2019 vote/%	Swing to gain		
Con 21,020 40.3	Marginality	(71)	
Lab 15,044 28.9	Target	5.7 (56)	
LD 14,713 28.2	Target	6.1 (18)	
Green 1,010 1.9	Target	26.9 (105)	
Other (2) 226 0.4			
Brexit 103 0.2			

Majority: 5,976 11.5

Index of change:	32.6		
Comprises		Electorate	%
Cities of London & Westminster		55,913	76.4
Westminster North		17,227	23.6
	Total	73,140	

Divisions/Wards:

* City of London: City & County of the City of London
* Westminster: Abbey Road; Hyde Park; Knightsbridge & Belgravia; Marylebone; Pimlico North; Pimlico South; Regent's Park; St James's; Vincent Square; West End

PA 152: Clacton (Con)

Region:East of England

Notional 2019 vote/%	Swing to gain		
Con 32,825 71.9	Marginality	(364)	
Lab 7,108 15.6	Target	28.2 (399)	
LD 2,829 6.2	Target	32.8 (520)	
Other (3) 1,566 3.4			
Green 1,341 2.9	Target	34.5 (447)	

Majority: 25,717 56.3

Index of change:	7.9		
Comprises		Electorate	%
Clacton		70,376	92.6
Harwich & Essex North		5,583	7.4
	Total	75,959	

Divisions/Wards:

* Tendring: Bluehouse; Burrsville; Cann Hall; Coppins; Eastcliff; Frinton; Homelands; Kirby Cross; Kirby-le-Soken & Hamford; Little Clacton; Pier; St. Bartholomew's; St. James; St. John's; St. Osyth; St. Paul's; The Bentleys & Frating; The Oakleys & Wix; Thorpe, Beaumont & Great Holland; Walton; Weeley & Tendring; West Clacton & Jaywick Sands

PA 153: Clapham & Brixton Hill (Lab)

Region: London

Notional 2019 vote/%		Swing to gain	
Lab	26,924 55.4	Marginality	(147)
LD	9,633 19.8	Target	17.8 (84)
Con	9,481 19.5	Target	17.9 (195)
Green	2,045 4.2	Target	25.6 (50)
Brexit	549 1.1		

Majority: 17,291 35.6

Index of change: 91.6

Comprises		Electorate	%
Streatham		41,117	54.5
Vauxhall		34,343	45.5
	Total	75,460	

Divisions/Wards:

* Lambeth: Brixton Hill; Clapham Common; Clapham Town; Ferndale; Larkhall; Thornton; Tulse Hill

PA 154: Clwyd East (Con)

Region: Wales

Notional 2019 vote/%		Swing to gain	
Con	25,324 47.9	Marginality	(65)
Lab	20,040 37.9	Target	5.0 (48)
LD	2,823 5.3	Target	32.6 (513)
PC	2,460 4.7	Target	33.3 (26)
Brexit	2,173 4.1		

Majority: 5,284 10.0

Index of change: 115.5

Comprises		Electorate	%
Delyn		42,068	55.1
Vale of Clwyd		20,101	26.3
Clwyd West		9,293	12.2
Clwyd South		4,933	6.5
	Total	76,395	

Divisions/Wards:

* Denbighshire: Dyserth; Llanarmon-yn-Ial/Llandegla; Llanbedr Dyffryn Clwyd/Llangynhafal; Llandyrnog; Llanfair Dyffryn Clwyd/Gwyddelwern; Llangollen; Prestatyn Central; Prestatyn East; Prestatyn Meliden; Prestatyn North; Prestatyn South West; Ruthin; Tremreirchion
 * Flintshire: Argoed; Brynford; Caerwys; Cilcain; Ffynnonogroyw; Greenfield; Gronant; Gwernaffield; Gwernymynydd; Halkyn; Holywell Central; Holywell East; Holywell West; Leeswood; Mold Broncoed; Mold East; Mold South; Mold West; Mostyn; New Brighton; Northop; Northop Hall; Trelawnyd & Gwaenysgor; Whitford
 * Wrexham: Llangollen Rural

PA 155: Clwyd North (Con)

Region: Wales

Notional 2019 vote/%		Swing to gain	
Con	23,479 45.8	Marginality	(38)
Lab	20,645 40.3	Target	2.8 (29)
PC	3,713 7.2	Target	33.0 (23)
LD	2,501 4.9	Target	35.4 (562)
Brexit	951 1.9		

Majority: 2,834 5.5

Index of change: 92.2

Comprises		Electorate	%
Clwyd West		40,315	52.9
Vale of Clwyd		35,835	47.1
	Total	76,150	

Divisions/Wards:

* Conwy: Abergele Pensarn; Colwyn; Eirias; Gele; Glyn; Kinmel Bay; Llanddulas; Llandrillo yn Rhos; Llysfaen; Mochdre; Pentre Mawr; Rhiw; Towyn
 * Denbighshire: Bodelwyddan; Denbigh Central; Denbigh Lower; Denbigh Upper/Henllan; Rhuddlan; Rhyl East; Rhyl South; Rhyl South East; Rhyl South West; Rhyl West; St.Asaph East; St.Asaph West; Trefnant

PA 156: Coatbridge & Bellshill (SNP)

Region: Scotland

Notional 2019 vote/%		Swing to gain	
SNP	21,730 47.3	Marginality	(14)
Lab	16,646 36.3	Target	5.5 (53)
Con	5,444 11.9	Target	24.4 (230)
LD	1,375 3.0	Target	33.3 (529)
Green	701 1.5	Target	34.7 (455)

Majority: 5,084 11.1

Index of change: 26.4

Comprises		Electorate	%
Coatbridge, Chryston & Bellshill		63,501	87.6
Motherwell & Wishaw		8,373	11.5
Airdrie & Shotts		633	0.9
	Total	72,507	

Divisions/Wards:

* North Lanarkshire: Airdrie Central (1.4%); Bellshill; Coatbridge North; Coatbridge South; Coatbridge West; Gartcosh, Glenboig & Moodiesburn; Mossend & Holytown (45.2%); Thorniewood

PA 157: Colchester (Con)

Region:East of England

Notional 2019 vote/%		Swing to gain	
Con	25,693 52.3	Marginality	(136)
Lab	14,753 30.1	Target	11.1 (126)
LD	7,209 14.7	Target	18.8 (98)
Green	1,436 2.9	Target	27.1 (117)

Majority: 10,940 22.3

Index of change: 8.8

Comprises		Electorate %	
Colchester		76,345	99.4
Harwich & Essex North		498	0.6
	Total	76,843	

Divisions/Wards:

* Colchester: Berechurch; Castle; Greenstead; Highwoods; Lexden & Braiswick (40.2%); Mile End; New Town & Christ Church; Prettygate; Shrub End; St. Anne's & St. John's

PA 158: Colne Valley (Con)

Region:Yorkshire & The Humber

Notional 2019 vote/%		Swing to gain	
Con	26,517 51.2	Marginality	(91)
Lab	18,756 36.2	Target	7.5 (81)
LD	3,630 7.0	Target	29.2 (415)
Brexit	1,089 2.1		
Green	893 1.7	Target	34.5 (448)
Other (3)	880 1.7		

Majority: 7,761 15.0

Index of change: 15.6

Comprises		Electorate %	
Colne Valley		71,518	100.0
	Total	71,518	

Divisions/Wards:

* Kirklees: Colne Valley; Golcar; Holme Valley North; Holme Valley South; Lindley

PA 159: Congleton (Con)

Region:North West

Notional 2019 vote/%		Swing to gain	
Con	30,207 60.6	Marginality	(257)
Lab	12,004 24.1	Target	18.3 (231)
LD	5,521 11.1	Target	24.8 (250)
Green	1,423 2.9	Target	28.9 (223)
Other (1)	658 1.3		

Majority: 18,203 36.5

Index of change: 14.1

Comprises		Electorate %	
Congleton		69,644	99.7
Eddisbury		192	0.3
	Total	69,836	

Divisions/Wards:

* Cheshire East: Alsager; Brereton Rural; Congleton East; Congleton West; Dane Valley; Odd Rode; Sandbach Elworth; Sandbach Ettiley Heath & Wheelock; Sandbach Heath & East; Sandbach Town

PA 160: Corby & East Northamptonshire (Con)

Region:East Midlands

Notional 2019 vote/%		Swing to gain	
Con	29,443 54.6	Marginality	(99)
Lab	20,767 38.5	Target	8.0 (87)
LD	3,680 6.8	Target	31.7 (485)

Majority: 8,676 16.1

Index of change: 10.7

Comprises		Electorate %	
Corby		76,748	100.0
	Total	76,748	

Divisions/Wards:

* North Northamptonshire: Corby Rural (64.3%); Corby West; Irthlingborough (41.0%); Kingswood; Lloyds; Oakley; Oundle; Raunds; Thrapston

PA 161: Cornwall North (Con)

Region:South West

Notional 2019 vote/%		Swing to gain	
Con	31,941 59.1	Marginality	(192)
LD	16,158 29.9	Target	14.6 (57)
Lab	5,201 9.6	Target	24.7 (368)
Other (2)	676 1.3		
Green	101 0.2	Target	29.7 (269)

Majority: 15,783 29.2

Index of change: 6.7

Comprises		Electorate	%
Cornwall North		70,327	93.7
St Austell & Newquay		4,707	6.3
Total		75,034	

Divisions/Wards:

* Cornwall: Altarnun & Stoke Climsland; Bodmin St Mary's & St Leonard; Bodmin St Petroc's; Bude; Camelford & Boscastle; Lanivet, Blisland & Bodmin St Lawrence; Launceston North & North Petherwin; Launceston South; Padstow; Poundstock; St Columb Major, St Mawgan & St Wenn; St Teath & Tintagel; Stratton, Kilkhampton & Morwenstow; Wadebridge East & St Minver; Wadebridge West & St Mabyn

PA 162: Cornwall South East (Con)

Region:South West

Notional 2019 vote/%		Swing to gain	
Con	30,839 59.0	Marginality	(274)
Lab	10,614 20.3	Target	19.4 (252)
LD	8,520 16.3	Target	21.4 (153)
Green	1,405 2.7	Target	28.2 (172)
Other (1)	869 1.7		

Majority: 20,225 38.7

Index of change: 0.65

Comprises		Electorate	%
Cornwall South East		71,734	100.0
Total		71,734	

Divisions/Wards:

* Cornwall: Callington & St Dominic; Calstock; Liskeard Central; Liskeard South & Dobwalls; Looe East & Deviock; Looe West, Pelynt, Lansallos & Lanteglos; Lostwithiel & Lanreath; Lynher; Rame Peninsula & St Germans; Saltash Essa; Saltash Tamar; Saltash Trematon & Landrake; St Cleer & Menheniot; Torpoint

PA 163: Cotswolds North (Con)

Region:South West

Notional 2019 vote/%		Swing to gain	
Con	30,140 59.3	Marginality	(295)
LD	9,143 18.0	Target	20.7 (134)
Lab	8,391 16.5	Target	21.4 (302)
Green	2,944 5.8	Target	26.8 (92)
Brexit	175 0.3		

Majority: 20,997 41.3

Index of change: 97.7

Comprises		Electorate	%
Cotswolds, The		36,404	51.3
Tewkesbury		20,894	29.5
Stroud		13,617	19.2
Total		70,915	

Divisions/Wards:

* Cotswold: Blockley; Bourton Vale; Bourton Village; Campden & Vale; Chedworth & Churn Valley; Coln Valley; Ermin; Fossebridge; Moreton East; Moreton West; Northleach; Sandywell; Stow; The Rissingtons
* Stroud: Bisley; Hardwicke; Minchinhampton; Painswick & Upton
* Tewkesbury: Badgeworth; Brockworth East; Brockworth West; Churchdown Brookfield with Hucclecote; Churchdown St. John's; Shurdington

PA 164: Cotswolds South (Con)

Region:South West

Notional 2019 vote/%		Swing to gain	
Con	30,798 57.9	Marginality	(203)
LD	14,706 27.6	Target	15.1 (64)
Lab	5,669 10.7	Target	23.6 (349)
Green	2,016 3.8	Target	27.1 (113)

Majority: 16,092 30.3

Index of change: 90.4

Comprises		Electorate	%
Cotswolds, The		40,355	55.4
Wiltshire North		32,510	44.6
Total		72,865	

Divisions/Wards:

* Cotswold: Abbey; Chesterton; Fairford North; Four Acres; Grumbolds Ash with Avening; Kemble; Lechlade, Kempford & Fairford South; New Mills; Siddington & Cerney Rural; South Cerney Village; St. Michael's; Stratton; Tetbury East & Rural; Tetbury Town; Tetbury with Upton; The Ampneys & Hampton; The Beeches; Watermoor
* Stroud: Kingswood
* Wiltshire: Brinkworth; By Brook; Cricklade & Latton; Kington; Malmesbury; Minety; Purton; Sherston

PA 165: Coventry East (Lab)

Region:West Midlands

Notional 2019 vote/%		Swing to gain	
Lab	22,238 52.1	Marginality	(81)
Con	14,950 35.0	Target	8.5 (93)
LD	2,307 5.4	Target	29.6 (433)
Brexit	2,194 5.1		
Green	995 2.3	Target	32.7 (388)

Majority: 7,288 17.1

Index of change: 34.5

Comprises		Electorate	%
Coventry North East		61,341	83.6
Coventry South		12,048	16.4
	Total	73,389	

Divisions/Wards:

* Coventry: Binley & Willenhall; Foleshill; Henley; Longford; Upper Stoke; Wyken

PA 166: Coventry North West (Lab)

Region:West Midlands

Notional 2019 vote/%		Swing to gain	
Lab	20,918 43.8	Marginality	(2)
Con	20,710 43.4	Target	0.2 (2)
LD	2,717 5.7	Target	37.7 (586)
Brexit	1,956 4.1		
Green	1,443 3.0	Target	40.4 (547)

Majority: 208 0.4

No changes

Comprises		Electorate	%
Coventry North West		73,431	100.0
	Total	73,431	

Divisions/Wards:

* Coventry: Bablake; Holbrook; Radford; Sherbourne; Whoberley; Woodlands

PA 167: Coventry South (Lab)

Region:West Midlands

Notional 2019 vote/%		Swing to gain	
Lab	20,720 44.3	Marginality	(9)
Con	19,912 42.5	Target	0.9 (9)
LD	3,152 6.7	Target	35.8 (566)
Brexit	1,348 2.9		
Green	1,238 2.6	Target	39.9 (541)
Other (1)	435 0.9		

Majority: 808 1.7

Index of change: 37.6

Comprises		Electorate	%
Coventry South		57,065	80.4
Coventry North East		13,933	19.6
	Total	70,998	

Divisions/Wards:

* Coventry: Cheylesmore; Earlsdon; Lower Stoke; St. Michael's; Wainbody; Westwood

PA 168: Cowdenbeath & Kirkcaldy (SNP)

Region:Scotland

Notional 2019 vote/%		Swing to gain	
SNP	17,122 36.3	Marginality	(8)
Lab	13,902 29.5	Target	3.4 (33)
Con	10,482 22.2	Target	7.3 (81)
LD	3,048 6.5	Target	23.0 (186)
Green	1,655 3.5	Target	26.0 (62)
Brexit	939 2.0		

Majority: 3,220 6.8

Index of change: 36.1

Comprises		Electorate	%
Kirkcaldy & Cowdenbeath		58,582	83.3
Dunfermline & West Fife		9,947	14.1
Glenrothes		1,800	2.6
	Total	70,329	

Divisions/Wards:

* Fife: Burntisland, Kinghorn & Western Kirkcaldy; Cowdenbeath (69.5%); Dunfermline North (6.1%); Inverkeithing & Dalgety Bay; Kirkcaldy Central; Kirkcaldy East; Kirkcaldy North

PA 169: Cramlington & Killingworth (Lab)

Region:North East

Notional 2019 vote/%		Swing to gain	
Lab	21,331 44.4	Marginality	(22)
Con	19,174 39.9	Target	2.2 (23)
Brexit	3,855 8.0		
LD	2,520 5.2	Target	34.6 (550)
Green	1,192 2.5	Target	37.4 (498)

Majority: 2,157 4.5

Index of change: 102.8

Comprises		Electorate	%
Blyth Valley		35,731	48.7
Tyneside North		24,589	33.5
Tynemouth		9,785	13.4
Newcastle upon Tyne North		3,190	4.4
Total		73,295	

Divisions/Wards:

- * Newcastle upon Tyne: Castle (34.3%)
- * North Tyneside: Camperdown; Killingworth; Valley; Weetslade
- * Northumberland: Cramlington East; Cramlington Eastfield; Cramlington North; Cramlington South East; Cramlington Village; Cramlington West; Hartley; Holywell; Seghill with Seaton Delaval

PA 170: Crawley (Con)

Region:South East

Notional 2019 vote/%		Swing to gain	
Con	27,040 54.2	Marginality	(104)
Lab	18,680 37.4	Target	8.4 (92)
LD	2,728 5.5	Target	32.0 (495)
Green	1,451 2.9	Target	34.5 (449)

Majority: 8,360 16.8

No changes

Comprises		Electorate	%
Crawley		74,446	100.0
Total		74,446	

Divisions/Wards:

- * Crawley: Bewbush & North Broadfield; Broadfield; Furnace Green; Gossops Green & North East Broadfield; Ifield; Langley Green & Tushmore; Maidenbower; Northgate & West Green; Pound Hill North & Forge Wood; Pound Hill South & Worth; Southgate; Three Bridges; Tilgate

PA 171: Crewe & Nantwich (Con)

Region:North West

Notional 2019 vote/%		Swing to gain	
Con	25,511 50.8	Marginality	(74)
Lab	19,695 39.2	Target	5.8 (60)
LD	2,573 5.1	Target	34.1 (544)
Brexit	1,317 2.6		
Green	951 1.9	Target	37.3 (497)
Other (1)	149 0.3		

Majority: 5,816 11.6

Index of change: 6.2

Comprises		Electorate	%
Crewe & Nantwich		75,739	99.3
Eddisbury		497	0.7
Total		76,236	

Divisions/Wards:

- * Cheshire East: Crewe Central; Crewe East; Crewe North; Crewe South; Crewe St. Barnabas; Crewe West; Haslington; Leighton; Nantwich North & West; Nantwich South & Stapeley; Shavington; Willaston & Rope; Wistaston

PA 172: Croydon East (Lab)

Region: London

Notional 2019 vote/%		Swing to gain	
Lab	24,340 48.1	Marginality	(31)
Con	20,927 41.3	Target	3.4 (34)
LD	3,341 6.6	Target	34.7 (553)
Green	1,177 2.3	Target	39.0 (527)
Brexit	837 1.7		

Majority: 3,413 6.7

Index of change: 26.8

Comprises		Electorate	%
Croydon Central		67,509	89.6
Croydon South		7,837	10.4
Total		75,346	

Divisions/Wards:

- * Croydon: Addiscombe East; Addiscombe West; New Addington North; New Addington South; Selsdon & Addington Village; Selsdon Vale & Forestdale; Shirley North; Shirley South; Woodside (81.4%)

PA 173: Croydon South (Con)

Region: London

Notional 2019 vote/%		Swing to gain	
Con	27,725 54.5	Marginality	(163)
Lab	14,317 28.1	Target	13.2 (150)
LD	6,885 13.5	Target	20.5 (126)
Green	1,466 2.9	Target	25.8 (58)
Other (1)	442 0.9		
Brexit	59 0.1		

Majority: 13,408 26.3

Index of change: 27.2

Comprises		Electorate	%
Croydon South		66,446	92.9
Croydon Central		5,095	7.1
Total		71,541	

Divisions/Wards:

* Croydon: Coulsdon Town; Kenley; Old Coulsdon; Park Hill & Whitgift; Purley & Woodcote; Purley Oaks & Riddlesdown; Sanderstead; South Croydon

PA 174: Croydon West (Lab)

Region: London

Notional 2019 vote/%		Swing to gain	
Lab	29,651 66.7	Marginality	(168)
Con	9,561 21.5	Target	22.6 (219)
LD	3,097 7.0	Target	29.9 (441)
Green	1,205 2.7	Target	32.0 (357)
Brexit	587 1.3		
Other (1)	348 0.8		

Majority: 20,090 45.2

Index of change: 62.6

Comprises		Electorate	%
Croydon North		51,944	73.4
Croydon South		9,991	14.1
Croydon Central		8,877	12.5
Total		70,812	

Divisions/Wards:

* Croydon: Bensham Manor; Broad Green; Fairfield; Selhurst; South Norwood; Waddon; West Thornton; Woodside (18.6%)

PA 175: Cumbernauld & Kirkintilloch (SNP)

Region: Scotland

Notional 2019 vote/%		Swing to gain	
SNP	25,084 52.0	Marginality	(39)
Lab	13,079 27.1	Target	12.5 (141)
Con	7,243 15.0	Target	18.5 (198)
LD	2,691 5.6	Target	23.2 (193)
Green	115 0.2	Target	26.9 (102)

Majority: 12,005 24.9

Index of change: 28.1

Comprises		Electorate	%
Cumbernauld, Kilsyth & Kirkintilloch		59,377	84.1
Coatbridge, Chryston & Bellshill		10,495	14.9
Glasgow East		707	1.0
Total		70,579	

Divisions/Wards:

* East Dunbartonshire: Kirkintilloch East & North & Twechar (83.2%); Lenzie & Kirkintilloch South (0.3%)

* North Lanarkshire: Cumbernauld East; Cumbernauld North; Cumbernauld South; Kilsyth; Stepps, Chryston & Muirhead

PA 176: Dagenham & Rainham (Lab)

Region: London

Notional 2019 vote/%		Swing to gain	
Lab	19,676 44.7	Marginality	(8)
Con	18,970 43.1	Target	0.8 (8)
Brexit	2,913 6.6		
LD	1,338 3.0	Target	40.1 (607)
Green	674 1.5	Target	41.6 (556)
Other (2)	421 1.0		

Majority: 706 1.6

Index of change: 23.0

Comprises		Electorate	%
Dagenham & Rainham		64,300	87.3
Barking		6,866	9.3
Hornchurch & Upminster		2,461	3.3
Total		73,627	

Divisions/Wards:

* Barking & Dagenham: Eastbrook; Heath; River; Valence; Village; Whalebone

* Havering: Elm Park; Hacton (7.1%); Rainham & Wennington; South Hornchurch; St. Andrew's (17.0%)

PA 177: Darlington (Con)

Region:North East

Notional 2019 vote/%		Swing to gain	
Con	22,994 49.7	Marginality	(66)
Lab	18,026 38.9	Target	5.4 (50)
LD	2,139 4.6	Target	34.3 (545)
Brexit	1,684 3.6		
Green	1,166 2.5	Target	36.4 (477)
Other (1)	292 0.6		

Majority: 4,968 10.7

Index of change: 5.6

Comprises		Electorate	%
Darlington		66,729	94.7
Sedgefield		3,717	5.3
Total		70,446	

Divisions/Wards:

* Darlington: Bank Top & Lascelles; Brinkburn & Faverdale; Cockerton; College; Eastbourne; Harrowgate Hill; Houghton & Springfield; Heighington & Coniscliffe; Hummersknott; Mowden; North Road; Northgate; Park East; Park West; Pierremont; Red Hall & Lingfield; Stephenson; Whinfield

PA 178: Dartford (Con)

Region:South East

Notional 2019 vote/%		Swing to gain	
Con	28,413 61.1	Marginality	(213)
Lab	13,709 29.5	Target	15.8 (185)
LD	3,251 7.0	Target	27.1 (332)
Green	1,115 2.4	Target	29.4 (248)

Majority: 14,704 31.6

Index of change: 13.2

Comprises		Electorate	%
Dartford		72,048	100.0
Total		72,048	

Divisions/Wards:

* Dartford: Bean & Village Park; Brent; Bridge; Burnham; Darenth; Ebbsfleet; Greenhithe & Knockhall; Heath; Joyden's Wood; Longfield, New Barn & Southfleet; Maypole & Leyton Cross; Newtown; Princes; Stone Castle; Stone House; Swanscombe; Temple Hill; Town; West Hill

PA 179: Daventry (Con)

Region:East Midlands

Notional 2019 vote/%		Swing to gain	
Con	36,735 64.5	Marginality	(340)
Lab	10,123 17.8	Target	23.4 (341)
LD	7,474 13.1	Target	25.7 (276)
Green	2,624 4.6	Target	29.9 (280)

Majority: 26,612 46.7

Index of change: 17.4

Comprises		Electorate	%
Daventry		70,491	92.1
Wellingborough		4,324	5.6
Northamptonshire South		1,724	2.3
Total		76,539	

Divisions/Wards:

* North Northamptonshire: Earls Barton
* West Northamptonshire: Braunston & Crick; Brixworth; Daventry East; Daventry West; Long Buckby; Moulton; Silverstone (16.8%); Woodford & Weedon

PA 180: Derby North (Con)

Region:East Midlands

Notional 2019 vote/%		Swing to gain	
Con	21,259 45.2	Marginality	(36)
Lab	18,719 39.8	Target	2.7 (27)
LD	3,450 7.3	Target	32.5 (508)
Brexit	1,908 4.1		
Green	1,046 2.2	Target	37.6 (503)
Other (1)	635 1.4		

Majority: 2,540 5.4

No changes

Comprises		Electorate	%
Derby North		71,876	100.0
Total		71,876	

Divisions/Wards:

* Derby: Abbey; Chaddesden; Darley; Derwent; Littleover; Mackworth; Mickleover

PA 181: Derby South (Lab)

Region:East Midlands

Notional 2019 vote/%		Swing to gain	
Lab	21,690 51.1	Marginality	(70)
Con	15,671 36.9	Target	7.1 (79)
LD	2,621 6.2	Target	30.7 (468)
Brexit	2,480 5.8		

Majority: 6,019 14.2

No changes		Electorate %	
Comprises		72,067	100.0
Derby South			
	Total	72,067	

Divisions/Wards:

* Derby: Alvaston; Arboretum; Blagreaves; Boulton; Chellaston; Normanton; Sinfin

PA 182: Derbyshire Dales (Con)

Region:East Midlands

Notional 2019 vote/%		Swing to gain	
Con	31,820 59.0	Marginality	(244)
Lab	13,023 24.1	Target	17.4 (218)
LD	6,880 12.8	Target	23.1 (189)
Green	2,207 4.1	Target	27.5 (133)

Majority: 18,797 34.9

Index of change: 19.1		Electorate %	
Comprises		62,122	87.0
Derbyshire Dales			
Derbyshire South		9,313	13.0
	Total	71,435	

Divisions/Wards:

* Amber Valley: Alport; Crich
 * Derbyshire Dales: Ashbourne North; Ashbourne South; Bakewell; Bradwell; Brailsford; Calver; Carsington Water; Chatsworth; Clifton & Bradley; Darley Dale; Dovedale & Parwich; Doveridge & Sudbury; Hartington & Taddington; Hathersage & Eyam; Hulland; Lathkill & Bradford; Litton & Longstone; Masson; Matlock All Saints; Matlock St. Giles; Norbury; Stanton; Tideswell; Winster & South Darley; Wirksworth
 * South Derbyshire: Hatton; Hilton

PA 183: Derbyshire Mid (Con)

Region:East Midlands

Notional 2019 vote/%		Swing to gain	
Con	30,724 59.6	Marginality	(220)
Lab	13,908 27.0	Target	16.3 (193)
LD	4,960 9.6	Target	25.0 (255)
Green	1,990 3.9	Target	27.9 (153)

Majority: 16,816 32.6

Index of change: 4.8		Electorate %	
Comprises		66,967	95.6
Derbyshire Mid			
Derbyshire Dales		3,118	4.4
	Total	70,085	

Divisions/Wards:

* Amber Valley: Belper Central; Belper East; Belper North; Belper South; Duffield; South West Parishes
 * Derby: Allestree; Oakwood; Spondon
 * Erewash: Little Eaton & Stanley; Ockbrook & Borrowash; West Hallam & Dale Abbey

PA 184: Derbyshire North East (Con)

Region:East Midlands

Notional 2019 vote/%		Swing to gain	
Con	28,896 58.4	Marginality	(159)
Lab	15,994 32.3	Target	13.0 (148)
LD	3,039 6.1	Target	26.2 (298)
Green	1,319 2.7	Target	29.7 (265)
Brexit	231 0.5		

Majority: 12,902 26.1

Index of change: 0.86		Electorate %	
Comprises		72,099	99.7
Derbyshire North East			
Bolsover		245	0.3
	Total	72,344	

Divisions/Wards:

* Chesterfield: Barrow Hill & New Whittington; Lowgates & Woodthorpe
 * North East Derbyshire: Ashover; Barlow & Holmesfield; Brampton & Walton; Clay Cross North; Clay Cross South; Coal Aston; Dronfield North; Dronfield South; Dronfield Woodhouse; Eckington North; Eckington South & Renishaw; Gosforth Valley; Grassmoor; Killamarsh East; Killamarsh West; North Wingfield Central; Ridgeway & Marsh Lane; Tupton; Unstone; Wingerworth

PA 185: Derbyshire South (Con)

Region:East Midlands

Notional 2019 vote/%		Swing to gain	
Con	29,319 62.1	Marginality	(245)
Lab	12,836 27.2	Target	17.5 (219)
LD	3,465 7.3	Target	27.4 (337)
Green	1,579 3.3	Target	29.4 (252)

Majority: 16,483 34.9

Index of change: 11.6

Comprises		Electorate	%
Derbyshire South		71,202	100.0
Total		71,202	

Divisions/Wards:

* South Derbyshire: Aston; Church Gresley; Etwall; Linton; Melbourne; Midway; Newhall & Stanton; Repton; Seales; Stenson; Swadlincote; Willington & Findern; Woodville

PA 186: Devon Central (Con)

Region:South West

Notional 2019 vote/%		Swing to gain	
Con	31,366 55.3	Marginality	(207)
Lab	14,066 24.8	Target	15.2 (181)
LD	8,503 15.0	Target	20.2 (121)
Green	2,789 4.9	Target	25.2 (38)

Majority: 17,300 30.5

Index of change: 2.8

Comprises		Electorate	%
Devon Central		73,353	99.8
Newton Abbot		138	0.2
Total		73,491	

Divisions/Wards:

* Mid Devon: Boniface; Bradninch; Cadbury; Lawrence; Newbrooke; Sandford & Creedy; Silverton; Taw; Taw Vale; Upper Yeo; Way; Yeo
 * Teignbridge: Ashburton & Buckfastleigh; Bovey; Chudleigh; Haytor; Kenn Valley; Moretonhampstead; Teign Valley
 * West Devon: Chagford; Drewsteignton; Exbourne; Hatherleigh; Okehampton North; Okehampton South; South Tawton

PA 187: Devon North (Con)

Region:South West

Notional 2019 vote/%		Swing to gain	
Con	31,479 56.6	Marginality	(167)
LD	16,666 30.0	Target	13.3 (47)
Lab	5,097 9.2	Target	23.7 (352)
Green	1,759 3.2	Target	26.8 (97)
Other (1)	580 1.0		

Majority: 14,813 26.7

No changes

Comprises		Electorate	%
Devon North		76,455	100.0
Total		76,455	

Divisions/Wards:

* North Devon: Barnstaple Central; Barnstaple with Pilton; Barnstaple with Westacott; Bickington; Bishop's Nympton; Bratton Fleming; Braunton East; Braunton West & Georgeham; Chittlehampton; Chulmleigh; Combe Martin; Fremington; Heanton Punchardon; Ilfracombe East; Ilfracombe West; Instow; Landkey; Lynton & Lynmouth; Marwood; Morteohoe; Newport; North Molton; Roundswell; South Molton; Witheridge

PA 188: Devon South (Con)

Region:South West

Notional 2019 vote/%		Swing to gain	
Con	29,027 53.6	Marginality	(152)
LD	15,308 28.2	Target	12.7 (40)
Lab	9,228 17.0	Target	18.3 (230)
Other (1)	544 1.0		
Green	82 0.2	Target	28.1 (166)

Majority: 13,719 25.3

Index of change: 6.3

Comprises		Electorate	%
Totnes		68,370	95.4
Devon South West		3,192	4.5
Torbay		129	0.2
Total		71,691	

Divisions/Wards:

* South Hams: Allington & Strete; Blackawton & Stoke Fleming; Charterlands; Dartington & Staverton; Dartmouth & East Dart; Kingsbridge; Loddiswell & Aveton Gifford; Marldon & Littlehempston; Salcombe & Thurlestone; South Brent; Stokenham; Totnes; West Dart
 * Torbay: Churston with Galmpton; Collaton St. Mary; Furzeham with Summercombe; King's Ash; St. Peter's with St. Mary's

PA 189: Devon South West (Con)

Region:South West

Notional 2019 vote/%		Swing to gain	
Con	35,102 62.6	Marginality	(293)
Lab	12,012 21.4	Target	20.6 (278)
LD	6,807 12.1	Target	25.2 (261)
Green	2,179 3.9	Target	29.3 (246)

Majority: 23,090 41.2

Index of change: 12.7

Comprises		Electorate	%
Devon South West		69,363	92.0
Devon West & Torridge		6,008	8.0
Total		75,371	

Divisions/Wards:

- * Plymouth: Plympton Chaddlewood; Plympton Erle; Plympton St. Mary; Plymstock Dunstone; Plymstock Radford
- * South Hams: Bickleigh & Cornwood; Ermington & Ugborough; Ivybridge East; Ivybridge West; Newton & Yealmpton; Wembury & Brixton; Woolwell
- * West Devon: Buckland Monachorum; Burrator

PA 190: Dewsbury & Batley (Lab)

Region:Yorkshire & The Humber

Notional 2019 vote/%		Swing to gain	
Lab	27,241 59.1	Marginality	(127)
Con	13,232 28.7	Target	15.2 (165)
Other (2)	2,395 5.2		
Brexit	1,565 3.4		
LD	1,156 2.5	Target	28.3 (379)
Green	512 1.1	Target	29.0 (226)

Majority: 14,009 30.4

Index of change: 79.6

Comprises		Electorate	%
Dewsbury		43,490	61.9
Batley & Spen		26,706	38.0
Huddersfield		30	0.0
Total		70,226	

Divisions/Wards:

- * Kirklees: Batley East; Batley West; Dewsbury East; Dewsbury South; Dewsbury West; Kirkburton (22.9%)

PA 191: Didcot & Wantage (Con)

Region:South East

Notional 2019 vote/%		Swing to gain	
Con	27,045 49.8	Marginality	(113)
LD	17,022 31.3	Target	9.2 (27)
Lab	8,708 16.0	Target	16.9 (208)
Other (1)	1,201 2.2		
Green	370 0.7	Target	30.6 (306)

Majority: 10,023 18.4

Index of change: 23.8

Comprises		Electorate	%
Wantage		72,145	97.0
Henley		2,211	3.0
Total		74,356	

Divisions/Wards:

- * South Oxfordshire: Cholsey; Didcot North East; Didcot South; Didcot West; Sandford & the Wittenhams; Wallingford
- * Vale of White Horse: Blewbury & Harwell; Drayton; Grove North; Hendreds; Ridgeway; Stanford; Steventon & the Hanneys; Sutton Courtenay; Wantage & Grove Brook; Wantage Charlton

PA 192: Doncaster Central (Lab)

Region:Yorkshire & The Humber

Notional 2019 vote/%		Swing to gain	
Lab	18,124 39.4	Marginality	(14)
Con	16,853 36.6	Target	1.4 (13)
Brexit	7,173 15.6		
LD	1,884 4.1	Target	32.5 (509)
Green	1,038 2.3	Target	34.3 (444)
Other (1)	971 2.1		

Majority: 1,271 2.8

Index of change: 13.5

Comprises		Electorate	%
Doncaster Central		68,320	91.1
Don Valley		6,687	8.9
Total		75,007	

Divisions/Wards:

- * Doncaster: Armthorpe; Balby South; Bessacarr; Edenthorpe & Kirk Sandall; Hexthorpe & Balby North; Tickhill & Wadworth; Town; Wheatley Hills & Intake

PA 193: Doncaster East & the Isle of Axholme (Con)

Region:Yorkshire & The Humber

Notional 2019 vote/%	Swing to gain		
Con 22,460 52.1	Marginality (143)		
Lab 12,375 28.7	Target 11.7 (133)		
Brexit 4,452 10.3			
LD 1,912 4.4	Target 24.3 (233)		
Green 1,015 2.4	Target 26.4 (76)		
Other (1) 870 2.0			

Majority: 10,085 23.4

Index of change: 65.2

Comprises	Electorate	%
Don Valley	48,173	68.7
Brigg & Goole	18,416	26.3
Doncaster North	3,524	5.0
Total	70,113	

Divisions/Wards:

* Doncaster: Finningley; Hatfield; Rossington & Bawtry; Thorne & Moorends

* North Lincolnshire: Axholme Central; Axholme North; Axholme South

PA 194: Doncaster North (Lab)

Region:Yorkshire & The Humber

Notional 2019 vote/%	Swing to gain		
Lab 15,356 38.3	Marginality (23)		
Con 13,286 33.2	Target 2.6 (26)		
Brexit 8,151 20.3			
Other (5) 1,813 4.5			
LD 1,446 3.6	Target 29.5 (429)		
Green 18 0.0	Target 33.1 (408)		

Majority: 2,070 5.2

Index of change: 8.9

Comprises	Electorate	%
Doncaster North	68,830	95.9
Doncaster Central	2,909	4.1
Total	71,739	

Divisions/Wards:

* Doncaster: Adwick le Street & Carcroft; Bentley; Mexborough; Norton & Askern; Roman Ridge; Sprotbrough; Stainforth & Barnby Dun

PA 195: Dorking & Horley (Con)

Region:South East

Notional 2019 vote/%	Swing to gain		
Con 27,883 51.2	Marginality (114)		
LD 17,502 32.1	Target 9.5 (29)		
Lab 5,415 9.9	Target 22.2 (316)		
Green 2,302 4.2	Target 27.9 (157)		
Other (4) 1,393 2.6			

Majority: 10,381 19.0

Index of change: 67.0

Comprises	Electorate	%
Mole Valley	47,521	67.6
Surrey East	18,409	26.2
Reigate	2,737	3.9
Guildford	1,650	2.3
Total	70,317	

Divisions/Wards:

* Mole Valley: Beare Green; Bookham North; Bookham South; Box Hill & Headley; Brockham; Betchworth & Buckland; Capel, Leigh & Newdigate; Charlwood; Dorking North; Dorking South; Fetcham East; Fetcham West; Holmwoods; Leith Hill; Mickleham, Westhumble & Pixham; Okewood; Westcott

* Reigate & Banstead: Horley Central & South; Horley East & Salfords; Horley West & Sidlow

* Waverley: Ewhurst

PA 196: Dorset Mid & North Poole (Con)

Region:South West

Notional 2019 vote/%	Swing to gain		
Con 32,965 60.0	Marginality (202)		
LD 16,395 29.9	Target 15.1 (63)		
Lab 3,982 7.3	Target 26.4 (392)		
Green 1,565 2.9	Target 28.6 (207)		

Majority: 16,570 30.2

Index of change: 13.6

Comprises	Electorate	%
Dorset Mid & Poole North	65,428	88.1
Dorset North	3,997	5.4
Bournemouth West	2,598	3.5
Dorset South	1,123	1.5
Christchurch	1,008	1.4
Poole	151	0.2
Total	74,305	

Divisions/Wards:

* Bournemouth, Christchurch & Poole: Bearwood & Merley; Broadstone; Canford Heath

* Dorset: Colehill & Wimborne Minster East; Corfe Mullen; Lytchett Matravers & Upton; Stour & Allen Vale; Wareham; West Purbeck (21.3%); Wimborne Minster

PA 197: Dorset North (Con)

Region:South West

Notional 2019 vote/%		Swing to gain	
Con	34,085 63.8	Marginality	(324)
LD	10,890 20.4	Target	21.7 (156)
Lab	6,379 11.9	Target	25.9 (388)
Green	2,110 3.9	Target	29.9 (276)

Majority: 23,195 43.4

Index of change: 9.6

Comprises		Electorate	%
Dorset North		70,519	97.8
Dorset West		1,590	2.2
	Total	72,109	

Divisions/Wards:

* Dorset: Beacon; Blackmore Vale; Blandford; Cranborne & Alderholt; Cranborne Chase; Gillingham; Hill Fords & Upper Tarrant; Puddletown & Lower Winterborne; Shaftesbury Town; Stalbridge & Marnhull; Sturminster Newton; Verwood; Winterborne North

PA 198: Dorset South (Con)

Region:South West

Notional 2019 vote/%		Swing to gain	
Con	31,209 59.2	Marginality	(239)
Lab	13,062 24.8	Target	17.2 (214)
LD	5,628 10.7	Target	24.3 (231)
Green	2,335 4.4	Target	27.4 (128)
Other (1)	485 0.9		

Majority: 18,147 34.4

Index of change: 8.5

Comprises		Electorate	%
Dorset South		71,743	93.6
Dorset West		4,897	6.4
	Total	76,640	

Divisions/Wards:

* Dorset: Chickerell; Crossways; Littlemoor & Preston; Melcombe Regis; Portland; Radipole; Rodwell & Wyke; South East Purbeck; Swanage; Upwey & Broadwey; West Purbeck (78.7%); Westham

PA 199: Dorset West (Con)

Region:South West

Notional 2019 vote/%		Swing to gain	
Con	31,375 54.3	Marginality	(129)
LD	18,987 32.8	Target	10.7 (31)
Lab	5,414 9.4	Target	23.5 (345)
Green	2,037 3.5	Target	29.3 (245)

Majority: 12,388 21.4

Index of change: 9.0

Comprises		Electorate	%
Dorset West		74,604	99.0
Dorset North		589	0.8
Dorset South		197	0.3
	Total	75,390	

Divisions/Wards:

* Dorset: Beaminster; Bridport; Chalk Valleys; Charminster St. Mary's; Chesil Bank; Dorchester East; Dorchester Poundbury; Dorchester West; Eggardon; Lyme & Charmouth; Marshwood Vale; Sherborne East; Sherborne Rural; Sherborne West; Winterborne & Broadmayne; Yetminster

PA 200: Dover & Deal (Con)

Region:South East

Notional 2019 vote/%		Swing to gain	
Con	29,117 56.9	Marginality	(147)
Lab	16,696 32.6	Target	12.1 (139)
LD	2,927 5.7	Target	26.9 (321)
Green	1,404 2.7	Target	29.9 (274)
Other (2)	1,053 2.1		

Majority: 12,421 24.3

Index of change: 0.83

Comprises		Electorate	%
Dover		75,230	99.2
Thanet South		625	0.8
	Total	75,855	

Divisions/Wards:

* Dover: Alkham & Capel-le-Ferne; Aylesham, Eythorne & Shepherdswell; Buckland; Dover Downs & River; Eastry Rural; Guston, Kingsdown & St. Margaret's-at-Cliffe; Maxton & Elms Vale; Middle Deal; Mill Hill; North Deal; St. Radigunds; Tower Hamlets; Town & Castle; Walmer; Whitfield

PA 201: Droitwich & Evesham (Con)

Region: West Midlands

Notional 2019 vote/%		Swing to gain	
Con	34,614 65.7	Marginality	(352)
Lab	8,983 17.0	Target	24.3 (361)
LD	6,340 12.0	Target	26.8 (318)
Green	2,114 4.0	Target	30.8 (314)
Other (1)	638 1.2		

Majority: 25,631 48.6

Index of change: 5.6

Comprises		Electorate	%
Worcestershire Mid		74,345	100.0
Total		74,345	

Divisions/Wards:

* Wychavon; Badsey; Bengeworth; Bowbrook; Brefforton & Offenham; Broadway & Wickhamford; Drakes Broughton; Droitwich Central; Droitwich East; Droitwich South East; Droitwich South West; Droitwich West; Evesham North; Evesham South; Fladbury; Great Hampton; Hartlebury; Honeybourne & Pebworth; Little Hampton; Lovett & North Claines; Norton & Whittington; Ombersley; Pinvin; The Littletons; Upton Snodsbury

PA 202: Dudley (Con)

Region: West Midlands

Notional 2019 vote/%		Swing to gain	
Con	26,668 63.2	Marginality	(218)
Lab	13,059 30.9	Target	16.1 (190)
LD	1,600 3.8	Target	29.7 (437)
Green	897 2.1	Target	30.5 (303)

Majority: 13,609 32.2

Index of change: 15.9

Comprises		Electorate	%
Dudley North		61,333	86.3
Dudley South		9,750	13.7
Total		71,083	

Divisions/Wards:

* Dudley; Brockmoor & Pensnett; Castle & Priory; Gornal; Sedgley; St. James's; St. Thomas's; Upper Gornal & Woodsetton

PA 203: Dulwich & West Norwood (Lab)

Region: London

Notional 2019 vote/%		Swing to gain	
Lab	33,649 64.5	Marginality	(173)
Con	8,686 16.6	Target	23.9 (227)
Green	8,475 16.2	Target	24.1 (20)
Brexit	566 1.1		
LD	503 1.0	Target	31.8 (486)
Other (2)	315 0.6		

Majority: 24,963 47.8

Index of change: 24.6

Comprises		Electorate	%
Dulwich & West Norwood		67,180	90.4
Camberwell & Peckham		7,134	9.6
Total		74,314	

Divisions/Wards:

* Lambeth; Coldharbour; Gipsy Hill; Herne Hill; Knight's Hill; Thurlow Park
* Southwark; Champion Hill; Dulwich Village; Dulwich Wood

PA 204: Dumfries & Galloway (Con)

Region: Scotland

Notional 2019 vote/%		Swing to gain	
Con	22,999 43.8	Marginality	(16)
SNP	21,443 40.8	Target	1.5 (2)
Lab	4,923 9.4	Target	31.5 (416)
LD	3,135 6.0	Target	34.9 (555)

Majority: 1,556 3.0

Index of change: 5.3

Comprises		Electorate	%
Dumfries & Galloway		74,119	96.4
Dumfriesshire, Clydesdale & Tweeddale		2,744	3.6
Total		76,863	

Divisions/Wards:

* Dumfries & Galloway; Abbey; Castle Douglas & Crocketford; Dee & Glenkens; Lochar (75.6%); Mid & Upper Nithsdale (17.9%); Mid Galloway & Wigtown West; Nith; North West Dumfries; Stranraer & the Rhins

PA 205: Dumfriesshire, Clydesdale & Tweeddale (Con)

Region:Scotland

Notional 2019 vote/%		Swing to gain	
Con	23,649 46.5	Marginality	(56)
SNP	19,311 37.9	Target	4.3 (6)
Lab	4,223 8.3	Target	29.6 (408)
LD	3,713 7.3	Target	30.6 (461)

Majority: 4,338 8.5

Index of change: 10.7

Comprises		Electorate	%
Dumfriesshire, Clydesdale & Tweeddale		66,130	93.5
Lanark & Hamilton East		3,395	4.8
Dumfries & Galloway		1,213	1.7
Total		70,738	

Divisions/Wards:

- * Dumfries & Galloway: Annandale East & Eskdale; Annandale North; Annandale South; Lochar (24.4%); Mid & Upper Nithsdale (82.1%)
- * Scottish Borders: Tweeddale East (89.6%); Tweeddale West
- * South Lanarkshire: Clydesdale East; Clydesdale South (29.9%)

PA 206: Dunbartonshire Mid (SNP)

Region:Scotland

Notional 2019 vote/%		Swing to gain	
SNP	22,179 37.9	Marginality	(2)
LD	20,193 34.5	Target	1.7 (7)
Con	9,118 15.6	Target	18.9 (200)
Lab	5,520 9.4	Target	25.1 (376)
Green	916 1.6	Target	32.9 (400)
Other (3)	626 1.1		

Majority: 1,986 3.4

Index of change: 11.3

Comprises		Electorate	%
East Dunbartonshire		67,504	89.9
Cumbernauld, Kilsyth & Kirkintilloch		7,585	10.1
Glasgow North East		10	0.0
Total		75,099	

Divisions/Wards:

- * East Dunbartonshire: Bearsden North; Bearsden South; Bishopbriggs North & Campsie; Bishopbriggs South; Kirkintilloch East & North & Twechar (16.8%); Lenzie & Kirkintilloch South (99.7%); Milngavie

PA 207: Dunbartonshire West (SNP)

Region:Scotland

Notional 2019 vote/%		Swing to gain	
SNP	23,163 49.7	Marginality	(33)
Lab	13,322 28.6	Target	10.6 (117)
Con	6,606 14.2	Target	17.8 (191)
LD	1,949 4.2	Target	24.4 (237)
Green	867 1.9	Target	26.7 (86)
Other (1)	708 1.5		

Majority: 9,841 21.1

Index of change: 3.7

Comprises		Electorate	%
Dunbartonshire West		67,795	96.5
Glasgow North West		2,491	3.5
Total		70,286	

Divisions/Wards:

- * Glasgow: Garscadden/Scotstounhill (11.4%)
- * West Dunbartonshire: Clydebank Central; Clydebank Waterfront; Dumbarton; Kilpatrick; Leven; Lomond

PA 208: Dundee Central (SNP)

Region:Scotland

Notional 2019 vote/%		Swing to gain	
SNP	26,347 56.5	Marginality	(48)
Lab	11,126 23.8	Target	16.3 (194)
Con	5,161 11.1	Target	22.7 (220)
LD	2,586 5.5	Target	25.5 (269)
Brexit	1,191 2.6		
Other (1)	240 0.5		

Majority: 15,221 32.6

Index of change: 27.7

Comprises		Electorate	%
Dundee West		61,310	81.4
Dundee East		13,988	18.6
Total		75,298	

Divisions/Wards:

- * Dundee: Coldside; East End (51.4%); Lochee; Maryfield; Strathmartine; West End

PA 209: Dunfermline & Dollar (SNP)

Region:Scotland

Notional 2019 vote/%		Swing to gain	
SNP	21,536 44.3	Marginality	(32)
Lab	11,463 23.6	Target	10.4 (114)
Con	10,429 21.5	Target	11.4 (124)
LD	4,105 8.4	Target	17.9 (86)
Green	1,085 2.2	Target	21.3 (4)
Brexit	1 0.0		

Majority: 10,073 20.7

Index of change: 17.1

Comprises	Electorate	%
Dunfermline & West Fife	67,435	95.4
Ochil & South Perthshire	3,225	4.5
Kirkcaldy & Cowdenbeath	65	0.1
Total	70,725	

Divisions/Wards:

- * Clackmannanshire: Clackmannanshire East (47.2%)
- * Fife: Dunfermline Central; Dunfermline North (93.9%); Dunfermline South; Rosyth; West Fife & Coastal Villages

PA 210: Dunstable & Leighton Buzzard (Con)

Region:East of England

Notional 2019 vote/%		Swing to gain	
Con	28,341 58.7	Marginality	(215)
Lab	12,955 26.8	Target	15.9 (187)
LD	5,210 10.8	Target	24.0 (216)
Green	1,764 3.7	Target	27.5 (137)

Majority: 15,386 31.9

Index of change: 7.4

Comprises	Electorate	%
Bedfordshire South West	74,069	100.0
Total	74,069	

Divisions/Wards:

- * Central Bedfordshire: Dunstable-Central; Dunstable-Icknield; Dunstable-Manshead; Dunstable-Northfields; Dunstable-Watling; Heath & Reach; Houghton Hall; Leighton Buzzard North; Leighton Buzzard South; Linslade; Parkside; Tithe Farm

PA 211: Durham, City of (Lab)

Region:North East

Notional 2019 vote/%		Swing to gain	
Lab	20,997 40.9	Marginality	(44)
Con	16,340 31.9	Target	4.5 (47)
LD	8,686 16.9	Target	14.9 (62)
Brexit	3,382 6.6		
Green	1,688 3.3	Target	28.6 (204)
Other (1)	196 0.4		

Majority: 4,657 9.1

Index of change: 30.7

Comprises	Electorate	%
Durham, City of	61,216	84.0
Durham North West	11,662	16.0
Total	72,878	

Divisions/Wards:

- * Durham: Belmont; Brandon; Deerness; Durham South; Elvet & Gilesgate; Esh & Witton Gilbert; Framwellgate & Newton Hall; Neville's Cross; Sherburn; Willington & Hunwick

PA 212: Durham North (Lab)

Region:North East

Notional 2019 vote/%		Swing to gain	
Lab	20,881 43.7	Marginality	(47)
Con	16,457 34.4	Target	4.6 (50)
Brexit	5,106 10.7		
LD	3,042 6.4	Target	28.1 (371)
Green	1,249 2.6	Target	31.8 (349)
Other (2)	1,063 2.2		

Majority: 4,424 9.3

Index of change: 9.1

Comprises	Electorate	%
Durham North	66,994	91.7
Durham North West	6,085	8.3
Total	73,079	

Divisions/Wards:

- * Durham: Annfield Plain; Chester-le-Street East; Chester-le-Street North; Chester-le-Street South; Chester-le-Street West Central; Craghead & South Moor; Lanchester; Lumley; North Lodge; Pelton; Sacriston; Stanley; Tanfield

PA 213: Dwyfor Meirionnydd (PC)

Region: Wales

Notional 2019 vote/%	Swing to gain		
PC 23,110 45.7	Marginality	(2)	
Con 13,230 26.2	Target	9.8 (109)	
Lab 11,541 22.8	Target	11.5 (132)	
Brexit 2,558 5.1			
LD 79 0.2	Target	26.0 (296)	

Majority: 9,880 19.6

Index of change: 62.7

Comprises	Electorate	%
Dwyfor Meirionnydd	44,584	61.5
Arfon	25,219	34.8
Clwyd South	2,730	3.8
Total	72,533	

Divisions/Wards:

* Denbighshire: Corwen; Llandrillo
 * Gwynedd: Aberdaron; Aberdovey; Abererch;
 Abermaw; Abersoch; Bala; Bethel; Bontnewydd;
 Botwnnog; Bowydd & Rhw; Brithdir &
 Llanfachreth/Ganllwyd/Llanelltyd; Bryn-
 crug/Llanfihangel; Cadnant; Clynnog;
 Corris/Mawddwy; Criccieth; Cwm-y-Glo; Deiniolen;
 Diffwys & Maenofferen; Dolbenmaen; Dolgellau
 North; Dolgellau South; Dyffryn Ardudwy; Efail-
 newydd/Buan; Groeslon; Harlech; Llanaelhaearn;
 Llanbedr; Llanbedrog; Llanberis; Llandderfel;
 Llanengan; Llangelynin; Llanllyfni; Llanrug;
 Llanuwchllyn; Llanwnda; Llanystumdwy; Menai
 (Caernarfon); Morfa Nefyn; Nefyn; Peblig
 (Caernarfon); Penisarwaun; Penrhyndeudraeth;
 Penygroes; Porthmadog East; Porthmadog West;
 Porthmadog-Tremadog; Pwllheli North; Pwllheli
 South; Seiont; Talysarn; Teigl; Trawsfynydd;
 Tudweiliog; Tywyn; Waunfawr; Y Felinheli

PA 214: Ealing Central & Acton (Lab)

Region: London

Notional 2019 vote/%	Swing to gain		
Lab 27,707 52.3	Marginality	(115)	
Con 13,574 25.6	Target	13.3 (146)	
LD 9,191 17.3	Target	17.5 (80)	
Green 1,793 3.4	Target	24.5 (27)	
Brexit 720 1.4			

Majority: 14,133 26.7

Index of change: 26.3

Comprises	Electorate	%
Ealing Central & Acton	65,223	86.5
Hammersmith	10,176	13.5
Total	75,399	

Divisions/Wards:

* Ealing: Ealing Broadway; Ealing Common; East
 Acton; Hanger Hill; North Acton; South Acton;
 Southfield
 * Hammersmith & Fulham: College Park & Old
 Oak; Wormholt

PA 215: Ealing North (Lab)

Region: London

Notional 2019 vote/%	Swing to gain		
Lab 27,463 56.3	Marginality	(107)	
Con 15,555 31.9	Target	12.2 (130)	
LD 4,311 8.8	Target	23.7 (210)	
Green 1,435 2.9	Target	29.0 (225)	

Majority: 11,908 24.4

Index of change: 1.9

Comprises	Electorate	%
Ealing North	72,985	100.0
Total	72,985	

Divisions/Wards:

* Ealing: Central Greenford; Greenford Broadway;
 North Greenford; North Hanwell; Northolt
 Mandeville; Northolt West End; Perivale;
 Pitshanger

PA 216: Ealing Southall (Lab)

Region: London

Notional 2019 vote/%	Swing to gain		
Lab 30,469 59.7	Marginality	(149)	
Con 12,203 23.9	Target	17.9 (194)	
LD 4,995 9.8	Target	25.0 (256)	
Green 1,928 3.8	Target	28.0 (162)	
Brexit 946 1.9			
Other (2) 457 0.9			

Majority: 18,266 35.8

Index of change: 16.9

Comprises	Electorate	%
Ealing Southall	64,221	85.5
Ealing Central & Acton	9,460	12.6
Ealing North	1,404	1.9
Total	75,085	

Divisions/Wards:

* Ealing: Dorners Wells; Hanwell Broadway; Lady
 Margaret; Northfield; Norwood Green; Southall
 Broadway; Southall Green; Southall West; Walpole

PA 217: Earley & Woodley (Con)

Region:South East

Notional 2019 vote/%	Swing to gain		
Con 24,922 48.8	Marginality (134)		
Lab 13,629 26.7	Target 11.0 (124)		
LD 11,147 21.8	Target 13.5 (50)		
Green 1,134 2.2	Target 24.4 (26)		
Brexit 278 0.5			

Majority: 11,293 22.1

Index of change: 113.0

Comprises	Electorate	%
Wokingham	29,658	42.3
Reading East	25,013	35.7
Reading West	8,602	12.3
Maidenhead	6,810	9.7
Total	70,083	

Divisions/Wards:

- * Reading: Church; Whitley
- * Wokingham: Bulmershe & Whitegates; Coronation; Hawkedon; Hillside; Loddon; Maiden Erlegh; Shinfield North; Shinfield South; Sonning; South Lake

PA 218: Easington (Lab)

Region:North East

Notional 2019 vote/%	Swing to gain		
Lab 18,634 46.8	Marginality (94)		
Con 10,782 27.1	Target 9.9 (112)		
Brexit 7,230 18.1			
LD 1,650 4.1	Target 22.9 (183)		
Other (1) 1,448 3.6			
Green 104 0.3	Target 26.8 (95)		

Majority: 7,852 19.7

Index of change: 14.2

Comprises	Electorate	%
Easington	61,335	87.6
Sedgefield	8,708	12.4
Total	70,043	

Divisions/Wards:

- * Durham: Blackhalls; Dawdon; Deneside; Easington; Horden; Murton; Passfield; Peterlee East; Peterlee West; Seaham; Shotton & South Hetton; Trimdon & Thornley (52.4%); Wingate

PA 219: East Grinstead & Uckfield (Con)

Region:South East

Notional 2019 vote/%	Swing to gain		
Con 33,462 58.5	Marginality (249)		
LD 13,171 23.0	Target 17.7 (81)		
Lab 7,768 13.6	Target 22.4 (322)		
Green 2,830 4.9	Target 26.8 (91)		

Majority: 20,291 35.5

Index of change: 124.4

Comprises	Electorate	%
Sussex Mid	25,801	35.7
Wealden	23,824	32.9
Horsham	14,444	20.0
Lewes	8,287	11.5
Total	72,356	

Divisions/Wards:

- * Lewes: Chailey, Barcombe & Hamsey; Newick; Wivelsfield
- * Mid Sussex: Ardingly & Balcombe; Ashurst Wood; Copthorne & Worth; Crawley Down & Turners Hill; East Grinstead Ashplats; East Grinstead Baldwins; East Grinstead Herontye; East Grinstead Imberhorne; East Grinstead Town; High Weald
- * Wealden: Buxted; Danehill & Fletching; Forest Row; Maresfield; Uckfield East; Uckfield New Town; Uckfield North; Uckfield Ridgewood & Little Horsted

PA 220: East Ham (Lab)

Region: London

Notional 2019 vote/%	Swing to gain		
Lab 36,748 77.8	Marginality (190)		
Con 6,885 14.6	Target 31.6 (249)		
LD 1,685 3.6	Target 37.1 (578)		
Brexit 924 2.0			
Green 755 1.6	Target 38.1 (510)		
Other (1) 250 0.5			

Majority: 29,863 63.2

Index of change: 19.7

Comprises	Electorate	%
East Ham	70,902	100.0
Total	70,902	

Divisions/Wards:

- * Newham: Boleyn; East Ham Central; East Ham North; East Ham South; Green Street East; Little Ilford; Manor Park; Wall End

PA 221: East Kilbride & Strathaven (SNP)

Region:Scotland

Notional 2019 vote/%		Swing to gain	
SNP	24,311 47.0	Marginality	(43)
Lab	11,142 21.6	Target	12.7 (146)
Con	11,042 21.4	Target	12.8 (141)
LD	3,556 6.9	Target	20.1 (118)
Green	1,074 2.1	Target	22.5 (10)
Other (1)	559 1.1		

Majority: 13,169 25.5

Index of change: 10.5		Comprises		Electorate		%	
East Kilbride & Strathaven & Lesmahagow		74,348		98.9			
Lanark & Hamilton East		805		1.1			
Rutherglen & Hamilton West		8		0.0			
Total		75,161					

Divisions/Wards:

* South Lanarkshire: Avondale & Stonehouse;
 East Kilbride Central North; East Kilbride Central South; East Kilbride East; East Kilbride South; East Kilbride West

PA 222: Eastbourne (Con)

Region:South East

Notional 2019 vote/%		Swing to gain	
Con	24,137 47.1	Marginality	(24)
LD	21,969 42.9	Target	2.1 (9)
Lab	3,560 6.9	Target	35.9 (425)
Brexit	1,408 2.7		
Other (1)	185 0.4		

Majority: 2,168 4.2

Index of change: 8.0		Comprises		Electorate		%	
Eastbourne		73,322		100.0			
Total		73,322					

Divisions/Wards:

* Eastbourne: Devonshire; Hampden Park; Langney; Meads; Old Town; Ratton; Sovereign; St. Anthony's; Upperton

PA 223: Eastleigh (Con)

Region:South East

Notional 2019 vote/%		Swing to gain	
Con	25,711 51.9	Marginality	(109)
LD	17,070 34.4	Target	8.7 (26)
Lab	5,778 11.7	Target	22.8 (327)
Green	1,013 2.0	Target	32.4 (377)

Majority: 8,641 17.4

Index of change: 67.9		Comprises		Electorate		%	
Eastleigh		48,548		69.4			
Winchester		16,705		23.9			
Romsey & Southampton N		4,729		6.8			
Total		69,982					

Divisions/Wards:

* Eastleigh: Bishopstoke; Chandler's Ford; Eastleigh Central; Eastleigh North; Eastleigh South; Fair Oak & Horton Heath; Hilingbury; West End North; West End South
 * Test Valley: Valley Park

PA 224: Edinburgh East & Musselburgh (SNP)

Region:Scotland

Notional 2019 vote/%		Swing to gain	
SNP	25,587 49.0	Marginality	(36)
Lab	13,791 26.4	Target	11.3 (128)
Con	7,354 14.1	Target	17.4 (188)
LD	3,642 7.0	Target	21.0 (145)
Green	1,879 3.6	Target	22.8 (14)

Majority: 11,796 22.6

Index of change: 22.7		Comprises		Electorate		%	
Edinburgh East		64,513		85.2			
East Lothian		11,192		14.8			
Total		75,705					

Divisions/Wards:

* East Lothian: Musselburgh (70.0%)
 * Edinburgh: City Centre (36.7%); Craigminty/Duddingston; Leith (24.5%); Leith Walk (15.1%); Portobello/Craigmillar; Southside/Newington (24.2%)

PA 225: Edinburgh North & Leith (SNP)

Region:Scotland

Notional 2019 vote/%		Swing to gain	
SNP	25,773 43.8	Marginality	(34)
Lab	12,790 21.7	Target	11.0 (123)
Con	10,362 17.6	Target	13.1 (144)
LD	7,364 12.5	Target	15.6 (69)
Green	1,920 3.3	Target	20.3 (3)
Brexit	508 0.9		
Other (1)	138 0.2		

Majority: 12,983 22.1

Index of change: 13.3

Comprises	Electorate	%
Edinburgh North & Leith	73,216	95.3
Edinburgh West	3,554	4.7
Total	76,770	

Divisions/Wards:

* Edinburgh: Almond (13.7%); City Centre (38.4%); Forth; Inverleith (50.7%); Leith (75.5%); Leith Walk (84.9%)

PA 226: Edinburgh South (Lab)

Region:Scotland

Notional 2019 vote/%		Swing to gain	
Lab	24,508 46.2	Marginality	(97)
SNP	13,713 25.9	Target	10.2 (9)
Con	8,922 16.8	Target	14.7 (158)
LD	4,344 8.2	Target	19.0 (100)
Green	1,542 2.9	Target	23.0 (15)

Majority: 10,795 20.4

Index of change: 6.7

Comprises	Electorate	%
Edinburgh South	66,520	93.7
Edinburgh East	4,460	6.3
Total	70,980	

Divisions/Wards:

* Edinburgh: Colinton/Fairmilehead (32.1%); Liberton/Gilmerton; Morningside (93.4%); Southside/Newington (75.8%)

PA 227: Edinburgh South West (SNP)

Region:Scotland

Notional 2019 vote/%		Swing to gain	
SNP	24,830 47.6	Marginality	(37)
Con	12,848 24.6	Target	11.5 (126)
Lab	7,478 14.3	Target	16.6 (205)
LD	4,971 9.5	Target	19.0 (102)
Green	1,265 2.4	Target	22.6 (11)
Brexit	625 1.2		
Other (1)	114 0.2		

Majority: 11,982 23.0

No changes

Comprises	Electorate	%
Edinburgh South West	73,315	100.0
Total	73,315	

Divisions/Wards:

* Edinburgh: City Centre (15.0%); Colinton/Fairmilehead (67.9%); Drum Brae/Gyle (8.3%); Fountainbridge/Craiglockhart; Morningside (6.6%); Pentland Hills (90.8%); Sighthill/Gorgie (83.4%)

PA 228: Edinburgh West (LD)

Region:Scotland

Notional 2019 vote/%		Swing to gain	
LD	21,037 38.2	Marginality	(1)
SNP	18,149 33.0	Target	2.6 (4)
Con	9,922 18.0	Target	15.0 (161)
Lab	4,787 8.7	Target	24.3 (360)
Green	1,079 2.0	Target	31.0 (326)
Brexit	50 0.1		

Majority: 2,888 5.2

Index of change: 14.7

Comprises	Electorate	%
Edinburgh West	69,548	90.6
Edinburgh North & Leith	7,175	9.4
Total	76,723	

Divisions/Wards:

* Edinburgh: Almond (86.3%); City Centre (9.9%); Corstorphine/Murrayfield; Drum Brae/Gyle (91.7%); Inverleith (49.3%); Pentland Hills (9.2%); Sighthill/Gorgie (16.6%)

PA 229: Edmonton & Winchmore Hill (Lab)

Region: London

Notional 2019 vote/%		Swing to gain	
Lab	28,075 58.2	Marginality	(118)
Con	15,008 31.1	Target	13.5 (149)
LD	3,249 6.7	Target	25.7 (280)
Green	994 2.1	Target	29.0 (228)
Brexit	846 1.8		
Other (1)	75 0.2		

Majority: 13,067 27.1

Index of change: 49.0

Comprises	Electorate	%
Edmonton	54,214	72.1
Enfield Southgate	20,637	27.4
Enfield North	353	0.5
Total	75,204	

Divisions/Wards:

* Enfield: Bush Hill Park; Edmonton Green; Grange Park; Haselbury; Highfield; Jubilee; Lower Edmonton; Upper Edmonton; Winchmore Hill

PA 230: Ellesmere Port & Bromborough (Lab)

Region: North West

Notional 2019 vote/%		Swing to gain	
Lab	26,811 59.3	Marginality	(137)
Con	12,234 27.1	Target	16.1 (176)
LD	3,355 7.4	Target	25.9 (291)
Brexit	1,957 4.3		
Green	859 1.9	Target	28.7 (214)

Majority: 14,577 32.2

Index of change: 64.9

Comprises	Electorate	%
Ellesmere Port & Neston	47,798	67.3
Wirral South	23,229	32.7
Total	71,027	

Divisions/Wards:

* Cheshire West & Chester: Central & Grange; Ledsham & Manor; Netherpool; Strawberry; Sutton Villages; Westminster; Whitby Groves; Whitby Park; Wolverham
* Wirral: Bromborough; Eastham

PA 231: Eltham & Chislehurst (Con)

Region: London

Notional 2019 vote/%		Swing to gain	
Con	23,936 46.9	Marginality	(42)
Lab	20,492 40.1	Target	3.4 (32)
LD	3,826 7.5	Target	32.6 (516)
Green	1,516 3.0	Target	37.1 (491)
Brexit	1,317 2.6		

Majority: 3,444 6.7

Index of change: 43.9

Comprises	Electorate	%
Eltham	55,116	74.3
Bromley & Chislehurst	19,063	25.7
Total	74,179	

Divisions/Wards:

* Bromley: Chislehurst; Mottingham & Chislehurst North
* Greenwich: Coldharbour & New Eltham; Eltham North; Eltham South; Eltham West; Kidbrooke with Hornfair; Middle Park & Sutcliffe

PA 232: Ely & East Cambridgeshire (Con)

Region: East of England

Notional 2019 vote/%		Swing to gain	
Con	29,385 54.0	Marginality	(150)
LD	15,936 29.3	Target	12.3 (39)
Lab	7,825 14.4	Target	19.8 (259)
Other (1)	1,009 1.9		
Green	310 0.6	Target	28.7 (212)

Majority: 13,449 24.7

Index of change: 54.2

Comprises	Electorate	%
Cambridgeshire South East	58,080	76.1
Cambridgeshire North East	13,187	17.3
Cambridgeshire South	5,012	6.6
Total	76,279	

Divisions/Wards:

* East Cambridgeshire: Bottisham; Burwell; Downham Villages; Ely East; Ely North; Ely West; Fordham & Isleham; Haddenham; Littleport; Soham North; Soham South; Stretham; Sutton; Woodditton
* South Cambridgeshire: Cottenham; Milton & Waterbeach

PA 233: Enfield North (Lab)

Region: London

Notional 2019 vote/%		Swing to gain	
Lab	27,103 53.3	Marginality	(82)
Con	18,250 35.9	Target	8.7 (94)
LD	3,319 6.5	Target	29.4 (420)
Green	1,228 2.4	Target	33.5 (419)
Brexit	908 1.8		

Majority: 8,853 17.4

Index of change: 20.1

Comprises		Electorate	%
Enfield North		65,676	85.5
Edmonton		9,530	12.4
Enfield Southgate		1,618	2.1
Total		76,824	

Divisions/Wards:

* Enfield: Brimsdown; Bullsmoor; Carterhatch; Enfield Lock; Ponders End; Ridgeway; Southbury; Town; Whitewebbs

PA 234: Epping Forest (Con)

Region: East of England

Notional 2019 vote/%		Swing to gain	
Con	32,364 64.4	Marginality	(329)
Lab	10,191 20.3	Target	22.1 (313)
LD	5,387 10.7	Target	26.8 (319)
Green	1,975 3.9	Target	30.2 (290)
Other (2)	351 0.7		

Majority: 22,173 44.1

No changes

Comprises		Electorate	%
Epping Forest		74,553	100.0
Total		74,553	

Divisions/Wards:

* Epping Forest: Broadley Common, Epping Upland & Nazeing; Buckhurst Hill East; Buckhurst Hill West; Chigwell Row; Chigwell Village; Epping Hemnall; Epping Lindsey & Thornwood Common; Grange Hill; Loughton Alderton; Loughton Broadway; Loughton Fairmead; Loughton Forest; Loughton Roding; Loughton St. John's; Loughton St. Mary's; Theydon Bois; Waltham Abbey High Beach; Waltham Abbey Honey Lane; Waltham Abbey North East; Waltham Abbey Paternoster; Waltham Abbey South West

PA 235: Epsom & Ewell (Con)

Region: South East

Notional 2019 vote/%		Swing to gain	
Con	30,752 53.6	Marginality	(194)
LD	13,896 24.2	Target	14.7 (58)
Lab	9,653 16.8	Target	18.4 (235)
Green	1,896 3.3	Target	25.1 (37)
Other (1)	1,200 2.1		

Majority: 16,856 29.4

Index of change: 25.7

Comprises		Electorate	%
Epsom & Ewell		68,276	88.9
Mole Valley		8,568	11.1
Total		76,844	

Divisions/Wards:

* Epsom & Ewell: Auriol; College; Court; Cuddington; Ewell; Ewell Court; Nonsuch; Ruxley; Stamford; Stoneleigh; Town; West Ewell; Woodcote
* Mole Valley: Ashted Common; Ashted Park; Ashted Village; Leatherhead North; Leatherhead South

PA 236: Erewash (Con)

Region: East Midlands

Notional 2019 vote/%		Swing to gain	
Con	27,560 56.5	Marginality	(131)
Lab	16,954 34.7	Target	10.9 (120)
LD	2,487 5.1	Target	29.6 (435)
Green	1,115 2.3	Target	32.4 (379)
Other (3)	698 1.4		

Majority: 10,606 21.7

No changes

Comprises		Electorate	%
Erewash		71,986	100.0
Total		71,986	

Divisions/Wards:

* Erewash: Awsworth Road; Breaston; Cotmanhay; Derby Road East; Derby Road West; Draycott & Risley; Hallam Fields; Kirk Hallam & Stanton-by-Dale; Larklands; Little Hallam; Long Eaton Central; Nottingham Road; Sandiacre; Sawley; Shipley View; Wilsthorpe

PA 237: Erith & Thamesmead (Lab)

Region: London

Notional 2019 vote/%	Swing to gain		
Lab 25,141 58.4	Marginality (124)		
Con 12,153 28.2	Target 15.1 (162)		
Brexit 2,174 5.0			
LD 2,119 4.9	Target 26.7 (314)		
Green 1,226 2.8	Target 27.8 (148)		
Other (1) 272 0.6			

Majority: 12,988 30.1

Index of change: 47.5

Comprises	Electorate	%
Erith & Thamesmead	56,601	73.8
Greenwich & Woolwich	10,085	13.1
Eltham	9,097	11.9
Bexleyheath & Crayford	945	1.2
Total	76,728	

Divisions/Wards:

- * Bexley: Belvedere; Erith; Thamesmead East
- * Greenwich: Abbey Wood; Glyndon; Plumstead; Shooters Hill; Thamesmead Moorings

PA 238: Esher & Walton (Con)

Region: South East

Notional 2019 vote/%	Swing to gain		
Con 27,819 49.5	Marginality (34)		
LD 24,804 44.2	Target 2.7 (11)		
Lab 2,698 4.8	Target 39.3 (430)		
Other (3) 725 1.3			
Green 132 0.2	Target 43.9 (564)		

Majority: 3,015 5.4

Index of change: 22.0

Comprises	Electorate	%
Esher & Walton	68,556	93.6
Runnymede & Weybridge	4,724	6.4
Total	73,280	

Divisions/Wards:

- * Elmbridge: Claygate; Esher; Hersham Village; Hinchley Wood & Weston Green; Long Ditton; Molesey East; Molesey West; Oatlands & Burwood Park; Thames Ditton; Walton Central; Walton North; Walton South

PA 239: Essex North West (Con)

Region: East of England

Notional 2019 vote/%	Swing to gain		
Con 34,105 61.7	Marginality (307)		
LD 10,878 19.7	Target 21.0 (146)		
Lab 7,616 13.8	Target 24.0 (354)		
Green 2,678 4.8	Target 28.4 (189)		

Majority: 23,227 42.0

Index of change: 11.9

Comprises	Electorate	%
Saffron Walden	76,280	100.0
Total	76,280	

Divisions/Wards:

- * Chelmsford: Boreham & The Leigs; Broomfield & The Walthams; Chelmsford Rural West; Writtle
- * Uttlesford: Ashdon; Clavering; Debden & Wimbish; Elsenham & Henham; Flitch Green & Little Dunmow; Great Dunmow North; Great Dunmow South & Barnston; High Easter & the Rodings; Littlebury, Chesterford & Wenden Lofts; Newport; Saffron Walden Audley; Saffron Walden Castle; Saffron Walden Shire; Stansted North; Stansted South & Birchanger; Stort Valley; Takeley; Thaxted & the Eastons

PA 240: Exeter (Lab)

Region: South West

Notional 2019 vote/%	Swing to gain		
Lab 26,500 54.8	Marginality (102)		
Con 15,512 32.1	Target 11.4 (123)		
Green 4,516 9.3	Target 22.7 (13)		
Brexit 1,257 2.6			
Other (2) 565 1.2			
LD 8 0.0	Target 32.1 (497)		

Majority: 10,988 22.7

Index of change: 13.0

Comprises	Electorate	%
Exeter	70,946	98.9
Devon East	767	1.1
Total	71,713	

Divisions/Wards:

- * Exeter: Alphington; Duryard & St. James; Exwick; Heavitree; Mincinglake & Whipton; Newtown & St. Leonard's; Pennsylvania; Priory; St. David's; St. Thomas

PA 241: Exmouth & Exeter East (Con)

Region:South West

Notional 2019 vote/%	Swing to gain		
Con 27,828 49.8	Marginality	(96)	
Other (2) 19,294 34.6			
Lab 5,878 10.5	Target	23.5 (347)	
LD 1,691 3.0	Target	31.0 (478)	
Green 970 1.7	Target	32.3 (372)	
Brexit 171 0.3			

Majority: 8,809 15.8

Index of change: 40.6

Comprises	Electorate	%
Devon East	63,050	84.6
Exeter	9,730	13.1
Devon Central	1,722	2.3
Total	74,502	

Divisions/Wards:

- * East Devon: Broadclyst; Budleigh & Raleigh; Clyst Valley; Cranbrook; Exe Valley; Exmouth Brixington; Exmouth Halsdon; Exmouth Littleham; Exmouth Town; Exmouth Withycombe Raleigh; Whimple & Rockbeare; Woodbury & Lymptone
- * Exeter: Pinhoe; St. Lyses; Topsham

PA 242: Falkirk (SNP)

Region:Scotland

Notional 2019 vote/%	Swing to gain		
SNP 25,210 51.8	Marginality	(44)	
Con 12,632 25.9	Target	12.9 (142)	
Lab 5,880 12.1	Target	19.8 (261)	
LD 3,304 6.8	Target	22.5 (175)	
Green 1,511 3.1	Target	24.3 (22)	
Brexit 176 0.4			

Majority: 12,578 25.8

Index of change: 41.7

Comprises	Electorate	%
Falkirk	62,649	83.5
Linlithgow & East Falkirk	12,418	16.5
Total	75,067	

Divisions/Wards:

- * Falkirk: Bonnybridge & Larbert (48.7%); Denny & Banknock; Falkirk North; Falkirk South; Lower Braes; Upper Braes

PA 243: Fareham & Waterlooville (Con)

Region:South East

Notional 2019 vote/%	Swing to gain		
Con 30,819 61.2	Marginality	(312)	
LD 9,543 18.9	Target	21.1 (148)	
Lab 7,951 15.8	Target	22.7 (325)	
Green 2,065 4.1	Target	28.5 (200)	

Majority: 21,276 42.2

Index of change: 89.9

Comprises	Electorate	%
Fareham	42,498	55.2
Meon Valley	34,538	44.8
Total	77,036	

Divisions/Wards:

- * Fareham: Fareham East; Fareham North; Fareham North-West; Fareham South; Fareham West; Portchester East; Portchester West
- * Havant: Cowplain; Hart Plain; Waterloo
- * Winchester: Denmead; Southwick & Wickham

PA 244: Farnham & Bordon (Con)

Region:South East

Notional 2019 vote/%	Swing to gain		
Con 30,376 59.4	Marginality	(166)	
LD 16,799 32.8	Target	13.3 (46)	
Lab 3,487 6.8	Target	26.3 (390)	
Green 479 0.9	Target	31.9 (354)	

Majority: 13,577 26.5

Index of change: 84.5

Comprises	Electorate	%
Surrey South West	46,797	64.2
Hampshire East	26,141	35.8
Total	72,938	

Divisions/Wards:

- * East Hampshire: Bramshott & Liphook; Grayshott; Headley; Lindford; Whitehill Chase; Whitehill Hogmoor & Greatham; Whitehill Pinewood
- * Waverley: Farnham Bourne; Farnham Castle; Farnham Firgrove; Farnham Hale & Heath End; Farnham Moor Park; Farnham Shortheath & Boundstone; Farnham Upper Hale; Farnham Weybourne & Badshot Lea; Farnham Wrecclesham & Rowledge; Frensham, Dockenfield & Tilford; Haslemere Critchmere & Shottermill; Haslemere East & Grayswood; Hindhead

PA 245: Faversham & Mid Kent (Con)

Region: South East

Notional 2019 vote/%		Swing to gain	
Con	30,187 62.6	Marginality	(319)
Lab	9,569 19.8	Target	21.4 (301)
LD	6,011 12.5	Target	25.1 (260)
Green	1,974 4.1	Target	29.3 (240)
Other (2)	474 1.0		

Majority: 20,618 42.8

Index of change: 21.4

Comprises		Electorate	%
Faversham & Kent Mid		64,771	90.2
Sittingbourne & Sheppey		7,027	9.8
Total		71,798	

Divisions/Wards:

* Maidstone; Bearsted; Boxley; Detling & Thurnham; Downswood & Otham; Harrietsham & Lenham; Leeds; North Downs; Park Wood; Shepway North; Shepway South
 * Swale; Abbey; Boughton & Courtenay; East Downs; Priory; St. Ann's; Teynham & Lynsted; Watling; West Downs

PA 246: Feltham & Heston (Lab)

Region: London

Notional 2019 vote/%		Swing to gain	
Lab	22,698 51.7	Marginality	(76)
Con	15,705 35.8	Target	8.0 (89)
LD	2,907 6.6	Target	29.2 (411)
Brexit	1,524 3.5		
Green	1,049 2.4	Target	33.4 (413)

Majority: 6,993 15.9

Index of change: 8.3

Comprises		Electorate	%
Feltham & Heston		75,226	100.0
Total		75,226	

Divisions/Wards:

* Hounslow; Bedfont; Cranford; Feltham North; Feltham West; Hanworth Park; Hanworth Village; Heston Central; Heston West; Hounslow West

PA 247: Fermanagh & South Tyrone (SF)

Region: Northern Ireland

Notional 2019 vote / %		Swing to gain	
SF	21,968 42.5	Marginality	(1)
UUP	21,458 41.6	Target	0.5 (1)
SDLP	3,717 7.2	Target	34.4 (13)
APNI	2,784 5.4	Target	36.2 (17)
DUP	896 1.7	Target	39.8 (10)
Other (2)	812 1.6		

Majority: 510 1.0

Index of change: 10.5

Comprises		Electorate	%
Fermanagh & South Tyrone		69,887	93.6
Newry & Armagh		3,879	5.2
Ulster Mid		877	1.2
Total		74,643	

Divisions/Wards:

* Armagh, Banbridge & Craigavon; Blackwatertown
 * Fermanagh & Omagh; Ballinamallard; Belcoo & Garrison; Belleek & Boa; Boho, Cleenish & Letterbreen; Brookeborough; Castlecoole; Derrygonnelly; Derrylin; Donagh; Ederney & Kesh; Erne; Florence Court & Kinawley; Irvinestown; Lisbellaw; Lisnarrick; Lisnaskea; Maguiresbridge; Newtownbutler; Portora; Rosslea; Rossorry; Tempo
 * Mid Ulster: Augher & Clogher; Aughnacloy; Ballygawley; Ballysaggart; Caledon; Castlecaulfield (69.3%); Fivemiletown; Killymeal; Moy; Moygashel; Mullaghmore

PA 248: Fife North East (SNP)

Region: Scotland

Notional 2019 vote/%		Swing to gain	
SNP	21,371 41.0	Marginality	(1)
LD	20,643 39.6	Target	0.7 (2)
Con	7,126 13.7	Target	25.9 (235)
Lab	2,859 5.5	Target	34.1 (420)
Brexit	184 0.4		

Majority: 728 1.4

Index of change: 15.7

Comprises		Electorate	%
North East Fife		60,877	86.4
Glenrothes		9,575	13.6
Total		70,452	

Divisions/Wards:

* Fife: Cupar; East Neuk & Landward; Howe of Fife & Tay Coast; Leven, Kennoway & Largo; St Andrews; Tay Bridgehead

PA 249: Filton & Bradley Stoke (Con)

Region:South West

Notional 2019 vote/%		Swing to gain	
Con	26,263 51.0	Marginality	(92)
Lab	18,421 35.8	Target	7.6 (82)
LD	5,153 10.0	Target	25.8 (283)
Green	1,402 2.7	Target	33.0 (405)
Other (1)	256 0.5		

Majority: 7,842 15.2

Index of change: 34.8

Comprises		Electorate	%
Filton & Bradley Stoke		61,033	82.9
Kingswood		11,397	15.5
Thornbury & Yate		1,168	1.6
Total		73,598	

Divisions/Wards:

* South Gloucestershire: Bradley Stoke North; Bradley Stoke South; Charlton & Cribbs; Emersons Green; Filton; Frenchay & Downend; Patchway Coniston; Stoke Gifford; Stoke Park & Cheswick; Winterbourne

PA 250: Finchley & Golders Green (Con)

Region: London

Notional 2019 vote/%		Swing to gain	
Con	24,267 43.8	Marginality	(76)
LD	17,638 31.8	Target	6.0 (17)
Lab	13,500 24.4	Target	9.7 (105)
Green	7 0.0	Target	31.8 (350)

Majority: 6,629 12.0

Index of change: 0.80

Comprises		Electorate	%
Finchley & Golders Green		75,245	99.3
Chipping Barnet		516	0.7
Total		75,761	

Divisions/Wards:

* Barnet: Childs Hill; Cricklewood; East Finchley; Finchley Church End; Garden Suburb; Golders Green; West Finchley; Woodhouse

PA 251: Folkestone & Hythe (Con)

Region:South East

Notional 2019 vote/%		Swing to gain	
Con	25,227 56.3	Marginality	(195)
Lab	11,988 26.8	Target	14.8 (173)
LD	4,481 10.0	Target	23.2 (191)
Green	2,184 4.9	Target	25.7 (54)
Other (4)	915 2.0		

Majority: 13,239 29.6

Index of change: 20.9

Comprises		Electorate	%
Folkestone & Hythe		70,023	100.0
Total		70,023	

Divisions/Wards:

* Folkestone & Hythe: Broadmead; Cheriton; East Folkestone; Folkestone Central; Folkestone Harbour; Hythe; Hythe Rural; New Romney; Romney Marsh; Sandgate & West Folkestone; Walland & Denge Marsh

PA 252: Forest of Dean (Con)

Region:South West

Notional 2019 vote/%		Swing to gain	
Con	30,680 59.6	Marginality	(210)
Lab	14,811 28.8	Target	15.4 (182)
Green	4,681 9.1	Target	25.3 (41)
Other (1)	1,303 2.5		

Majority: 15,869 30.8

No changes

Comprises		Electorate	%
Forest of Dean		71,510	100.0
Total		71,510	

Divisions/Wards:

* Forest of Dean: Berry Hill; Bream; Cinderford East; Cinderford West; Coleford; Dymock; Hartpur & Redmarley; Longhope & Huntley; Lydbrook; Lydney East; Lydney North; Lydney West & Aylburton; Mitcheldean, Ruardean & Drybrook; Newent & Taynton; Newland & Sling; Newnham; Pillowell; Ruspidge; St. Briavels; Tidenham; Westbury-on-Severn

* Tewkesbury: Highnam with Haw Bridge

PA 253: Foyle (SDLP)

Region:Northern Ireland

Notional 2019 vote / %		Swing to gain	
SDLP	25,785 58.2	Marginality	(2)
SF	9,372 21.2	Target	18.5 (5)
DUP	3,852 8.7	Target	24.8 (9)
Other (2)	3,200 7.2		
APNI	1,189 2.7	Target	27.8 (15)
UUP	878 2.0	Target	28.1 (16)

Majority: 16,413 37.1

Index of change: 6.5

Comprises	Electorate	%
Foyle	69,890	100.0
Total	69,890	

Divisions/Wards:

* Derry & Strabane: Ballymagroarty; Brandywell; Carn Hill; Caw; City Walls; Clondermot; Creggan; Creggan South; Culmore; Drumahoe; Ebrington; Enagh; Foyle Springs; Galliagh; Kilfennan; Lisnagelvin; Madam's Bank; New Buildings; Northland; Shantallow; Shantallow East; Sheriff's Mountain; Skeoge; Springtown; Victoria

PA 254: Frome & East Somerset (Con)

Region:South West

Notional 2019 vote/%		Swing to gain	
Con	23,646 49.3	Marginality	(157)
LD	11,251 23.5	Target	12.9 (43)
Lab	10,156 21.2	Target	14.1 (162)
Green	2,917 6.1	Target	21.6 (5)

Majority: 12,395 25.8

Index of change: 91.7

Comprises	Electorate	%
Somerton & Frome	38,653	55.1
Somerset North East	27,723	39.5
Wells	3,801	5.4
Total	70,177	

Divisions/Wards:

* Bath & North East Somerset: Bathavon South; Midsomer Norton North; Midsomer Norton Redfield; Peasedown; Radstock; Westfield
* Mendip: Ammerdown; Ashwick, Chilcompton & Stratton; Beckington & Selwood; Coleford & Holcombe; Cranmore, Doulting & Nunney; Creech; Frome Berkley Down; Frome College; Frome Keyford; Frome Market; Frome Oakfield; Frome Park; Postlebury; Rode & Norton St. Philip; The Pennards & Ditcheat

PA 255: Fylde (Con)

Region:North West

Notional 2019 vote/%		Swing to gain	
Con	32,329 62.2	Marginality	(263)
Lab	13,075 25.2	Target	18.5 (240)
LD	3,816 7.3	Target	27.4 (341)
Green	1,800 3.5	Target	29.4 (251)
Other (1)	927 1.8		

Majority: 19,254 37.1

Index of change: 25.4

Comprises	Electorate	%
Fylde	62,896	83.7
Wyre & Preston North	12,218	16.3
Total	75,114	

Divisions/Wards:

* Fylde: Ansdell; Ashton; Central; Clifton; Elswick & Little Eccleston; Fairhaven; Freckleton East; Freckleton West; Heyhouses; Kilnhouse; Kirkham North; Kirkham South; Medlar-with-Wesham; Newton & Treales; Park; Ribby-with-Wrea; Singleton & Greenhalgh; St. Johns; St. Leonards; Staining & Weeton; Warton & Westby
* Wyre: Breck; Hardhorn with High Cross; Tithebarn

PA 256: Gainsborough (Con)

Region:East Midlands

Notional 2019 vote/%		Swing to gain	
Con	32,568 66.3	Marginality	(333)
Lab	10,396 21.2	Target	22.6 (323)
LD	5,088 10.4	Target	28.0 (366)
Other (1)	1,070 2.2		

Majority: 22,172 45.1

Index of change: 2.7

Comprises	Electorate	%
Gainsborough	74,750	100.0
Total	74,750	

Divisions/Wards:

* West Lindsey: Bardney; Caistor & Yarborough; Cherry Willingham; Dunholme & Welton; Gainsborough East; Gainsborough North; Gainsborough South-West; Hemswell; Kelsey Wold; Lea; Market Rasen; Nettleham; Saxilby; Scampton; Scotter & Blyton; Stow; Sudbrooke; Torksey; Waddingham & Spital; Wold View

PA 257: Gateshead Central & Whickham (Lab)

Region:North East

Notional 2019 vote/%	Swing to gain		
Lab 19,787 47.1	Marginality (69)		
Con 13,876 33.0	Target 7.0 (78)		
LD 5,138 12.2	Target 20.8 (139)		
Brexit 1,629 3.9			
Green 1,591 3.8	Target 29.2 (238)		

Majority: 5,911 14.1

Index of change: 50.6

Comprises	Electorate	%
Gateshead	51,351	72.3
Blaydon	19,643	27.7
Total	70,994	

Divisions/Wards:

* Gateshead: Bridges; Chowdene; Deckham; Dunston & Teams; Dunston Hill & Whickham East; High Fell; Lobley Hill & Bensham; Low Fell; Saltwell; Whickham North; Whickham South & Sunnside

PA 258: Gedling (Con)

Region:East Midlands

Notional 2019 vote/%	Swing to gain		
Con 25,537 47.2	Marginality (26)		
Lab 23,130 42.8	Target 2.2 (19)		
LD 2,429 4.5	Target 38.3 (592)		
Brexit 1,820 3.4			
Green 1,184 2.2	Target 40.6 (549)		

Majority: 2,407 4.4

Index of change: 6.9

Comprises	Electorate	%
Gedling	70,871	93.5
Sherwood	4,924	6.5
Total	75,795	

Divisions/Wards:

* Gedling: Bestwood St. Albans; Carlton; Carlton Hill; Cavendish; Colwick; Coppice; Daybrook; Dumbles; Ernehale; Gedling; Netherfield; Phoenix; Plains; Porchester; Redhill; Trent Valley; Woodthorpe

PA 259: Gillingham & Rainham (Con)

Region:South East

Notional 2019 vote/%	Swing to gain		
Con 28,173 61.3	Marginality (227)		
Lab 13,054 28.4	Target 16.4 (201)		
LD 2,503 5.4	Target 27.9 (365)		
Other (3) 1,185 2.6			
Green 1,043 2.3	Target 29.5 (255)		

Majority: 15,119 32.9

No changes

Comprises	Electorate	%
Gillingham & Rainham	73,951	100.0
Total	73,951	

Divisions/Wards:

* Medway: Gillingham North; Gillingham South; Hempstead & Wigmore; Rainham Central; Rainham North; Rainham South; Twydall; Watling

PA 260: Glasgow East (SNP)

Region:Scotland

Notional 2019 vote/%	Swing to gain		
SNP 20,055 48.7	Marginality (22)		
Lab 13,779 33.5	Target 7.6 (83)		
Con 5,071 12.3	Target 21.1 (209)		
LD 1,689 4.1	Target 29.4 (419)		
Green 566 1.4	Target 32.1 (361)		
Brexit 25 0.1			

Majority: 6,276 15.2

Index of change: 84.2

Comprises	Electorate	%
Glasgow East	40,148	57.6
Glasgow Central	27,807	39.9
Glasgow South	1,793	2.6
Total	69,748	

Divisions/Wards:

* Glasgow: Anderston (12.2%); Baillieston (87.5%); Calton (88.8%); Shettleston; Southside Central (87.4%)

PA 261: Glasgow North (SNP)

Region:Scotland

Notional 2019 vote/%		Swing to gain	
SNP	19,754 47.6	Marginality	(20)
Lab	14,172 34.1	Target	6.7 (71)
Con	3,658 8.8	Target	25.3 (231)
LD	2,156 5.2	Target	28.9 (403)
Green	1,553 3.7	Target	30.4 (297)
Brexit	246 0.6		

Majority: 5,582 13.4

Index of change: 0.01

Comprises		Electorate		%	
Glasgow North		43,018		58.8	
Glasgow Central		16,003		21.9	
Glasgow North East		13,365		18.3	
Glasgow North West		824		1.1	
	Total	73,210			

Divisions/Wards:

* Glasgow: Anderston (75.3%); Canal; Hillhead; Maryhill; Partick E/ Kelvindale (29.6%)

PA 262: Glasgow North East (SNP)

Region:Scotland

Notional 2019 vote/%		Swing to gain	
SNP	20,375 47.7	Marginality	(11)
Lab	16,098 37.7	Target	5.0 (49)
Con	4,686 11.0	Target	26.7 (236)
LD	1,449 3.4	Target	34.3 (546)
Green	65 0.2	Target	37.6 (502)

Majority: 4,277 10.0

Index of change: 70.1

Comprises		Electorate		%	
Glasgow North East		46,579		61.9	
Glasgow East		26,090		34.7	
Glasgow Central		2,567		3.4	
	Total	75,236			

Divisions/Wards:

* Glasgow: Anderston (12.5%); Baillieston (12.5%); Calton (11.2%); Dennistoun; East Centre; North East; Springburn

PA 263: Glasgow South (SNP)

Region:Scotland

Notional 2019 vote/%		Swing to gain	
SNP	23,449 48.3	Marginality	(28)
Lab	14,298 29.5	Target	9.4 (100)
Con	6,161 12.7	Target	17.8 (192)
LD	2,922 6.0	Target	23.4 (201)
Green	1,266 2.6	Target	26.8 (99)
Brexit	452 0.9		

Majority: 9,151 18.8

Index of change: 19.6

Comprises		Electorate		%	
Glasgow South		63,811		89.4	
Glasgow Central		7,533		10.6	
	Total	71,344			

Divisions/Wards:

* Glasgow: Langside; Linn; Newlands/Auldburn (91.9%); Pollokshields (30.6%); Southside Central (12.6%)

PA 264: Glasgow South West (SNP)

Region:Scotland

Notional 2019 vote/%		Swing to gain	
SNP	20,094 46.7	Marginality	(19)
Lab	14,561 33.8	Target	6.4 (68)
Con	5,423 12.6	Target	21.2 (210)
LD	1,892 4.4	Target	29.4 (422)
Brexit	695 1.6		
Green	358 0.8	Target	33.0 (403)

Majority: 5,533 12.9

Index of change: 47.1

Comprises		Electorate		%	
Glasgow South West		52,075		73.9	
Glasgow Central		14,004		19.9	
Glasgow South		4,352		6.2	
	Total	70,431			

Divisions/Wards:

* Glasgow: Cardonald (48.2%); Govan; Greater Pollok; Newlands/Auldburn (8.1%); Pollokshields (69.4%)

PA 265: Glasgow West (SNP)

Region:Scotland

Notional 2019 vote/%		Swing to gain	
SNP	22,964 48.6	Marginality	(30)
Lab	13,236 28.0	Target	10.3 (112)
Con	7,254 15.3	Target	16.6 (183)
LD	3,554 7.5	Target	20.5 (128)
Green	180 0.4	Target	27.6 (139)
Brexit	74 0.2		

Majority: 9,728 20.6

Index of change: 25.4

Comprises		Electorate %	
Glasgow North West	59,795	82.5	
Glasgow North	12,704	17.5	
Total	72,499		

Divisions/Wards:

* Glasgow: Drumchapel/Annieisland; Garscadden/Scotstounhill (88.6%); Partick E/ Kelvindale (70.4%); Victoria Park

PA 266: Glastonbury & Somerton (Con)

Region:South West

Notional 2019 vote/%		Swing to gain	
Con	30,606 57.5	Marginality	(168)
LD	16,423 30.9	Target	13.3 (48)
Lab	5,095 9.6	Target	24.0 (355)
Green	1,070 2.0	Target	28.9 (222)

Majority: 14,183 26.7

Index of change: 71.7

Comprises		Electorate %	
Somerton & Frome	47,176	67.4	
Wells	16,309	23.3	
Yeovil	6,530	9.3	
Total	70,015		

Divisions/Wards:

* Mendip: Butleigh & Baltonsborough; Glastonbury St. Benedict's; Glastonbury St. Edmund's; Glastonbury St. John's; Glastonbury St. Mary's; Street North; Street South; Street West
 * South Somerset: Blackmoor Vale; Bruton; Burrow Hill; Camelot; Cary; Curry Rivel, Huish & Langport; Hamdon; Islemoor; Martock; Milborne Port; Northstone, Ivelchester & St. Michael's; Tower; Turn Hill; Wessex; Wincanton

PA 267: Glenrothes & Mid Fife (SNP)

Region:Scotland

Notional 2019 vote/%		Swing to gain	
SNP	20,921 49.5	Marginality	(35)
Lab	11,569 27.4	Target	11.1 (125)
Con	6,482 15.3	Target	17.1 (187)
LD	1,876 4.4	Target	22.9 (184)
Brexit	1,284 3.0		
Green	146 0.3	Target	27.0 (111)

Majority: 9,352 22.1

Index of change: 39.1

Comprises		Electorate %	
Glenrothes	55,093	79.0	
Kirkcaldy & Cowdenbeath	14,641	21.0	
Total	69,734		

Divisions/Wards:

* Fife: Buckhaven, Methil & Wemyss Villages; Cowdenbeath (30.5%); Glenrothes Central & Thornton; Glenrothes North, Leslie & Markinch; Glenrothes West & Kinglassie; Lochgelly, Cardenden & Benarty

PA 268: Gloucester (Con)

Region:South West

Notional 2019 vote/%		Swing to gain	
Con	27,887 54.6	Marginality	(118)
Lab	18,007 35.2	Target	9.7 (104)
LD	3,920 7.7	Target	27.6 (344)
Green	1,279 2.5	Target	32.7 (392)

Majority: 9,880 19.3

Index of change: 5.9

Comprises		Electorate %	
Gloucester	76,695	100.0	
Total	76,695		

Divisions/Wards:

* Gloucester: Abbeydale; Abbeymead; Barnwood; Barton & Tredworth; Coney Hill; Grange; Hucclecote; Kingsholm & Wotton; Kingsway; Matson & Robinswood; Moreland; Podsmead; Quedgeley Fieldcourt; Quedgeley Severn Vale; Tuffley; Westgate

PA 269: Godalming & Ash (Con)

Region:South East

Notional 2019 vote/%	Swing to gain	
Con 29,728 53.4	Marginality	(116)
LD 19,008 34.1	Target	9.6 (30)
Lab 4,964 8.9	Target	25.2 (381)
Other (1) 1,071 1.9		
Green 903 1.6	Target	32.5 (381)

Majority: 10,720 19.3

Index of change: 108.1

Comprises	Electorate	%
Surrey South West	32,500	45.5
Guildford	19,102	26.8
Surrey Heath	15,311	21.4
Mole Valley	4,486	6.3
Total	71,399	

Divisions/Wards:

* Guildford: Ash South & Tongham; Ash Vale; Ash Wharf; Pilgrims; Shalford; Tillingbourne
 * Waverley: Alfold, Cranleigh Rural & Ellens Green; Blackheath & Wonersh; Bramley, Busbridge & Hascombe; Chiddingfold & Dunsfold; Cranleigh East; Cranleigh West; Elstead & Thursley; Godalming Binscombe; Godalming Central & Ockford; Godalming Charterhouse; Godalming Farncombe & Catteshall; Godalming Holloway; Milford; Shamley Green & Cranleigh North; Witley & Hambledon

PA 270: Goole & Pocklington (Con)

Region:Yorkshire & The Humber

Notional 2019 vote/%	Swing to gain	
Con 32,492 65.1	Marginality	(331)
Lab 10,190 20.4	Target	22.3 (318)
LD 3,882 7.8	Target	28.7 (395)
Green 1,950 3.9	Target	30.6 (305)
Other (1) 1,387 2.8		

Majority: 22,302 44.7

Index of change: 100.2

Comprises	Electorate	%
Haltemprice & Howden	38,098	49.9
Brigg & Goole	21,565	28.2
Yorkshire East	16,674	21.8
Total	76,337	

Divisions/Wards:

* East Riding of Yorkshire: Dale; Goole North; Goole South; Howden; Howdenshire; Pocklington Provincial; Snaith, Airmyrn, Rawcliffe & Marshland; South Hunsley; Wolds Weighton (20.3%)

PA 271: Gordon & Buchan (Con)

Region:Scotland

Notional 2019 vote/%	Swing to gain	
Con 21,874 46.0	Marginality	(43)
SNP 18,650 39.2	Target	3.4 (5)
LD 5,401 11.3	Target	27.8 (360)
Lab 1,666 3.5	Target	35.7 (424)

Majority: 3,224 6.8

Index of change: 48.1

Comprises	Electorate	%
Gordon	56,021	79.8
Banf & Buchan	14,217	20.2
Total	70,238	

Divisions/Wards:

* Aberdeenshire: Central Buchan (39.1%); East Garioch (76.7%); Ellon & District; Huntly, Strathbogie & Howe of Alford (67.0%); Inverurie & District; Mid Formantine; Turiff & District; West Garioch (63.4%)

PA 272: Gorton & Denton (Lab)

Region:North West

Notional 2019 vote/%	Swing to gain	
Lab 30,814 67.2	Marginality	(174)
Con 8,639 18.9	Target	24.2 (229)
LD 2,671 5.8	Target	30.7 (466)
Brexit 2,225 4.9		
Green 1,155 2.5	Target	32.4 (375)
Other (1) 324 0.7		

Majority: 22,175 48.4

Index of change: 95.1

Comprises	Electorate	%
Manchester Gorton	39,047	52.5
Denton & Reddish	26,201	35.3
Manchester Withington	9,058	12.2
Total	74,306	

Divisions/Wards:

* Manchester: Burnage; Gorton & Abbey Hey; Levenshulme; Longsight
 * Tameside: Denton North East; Denton South; Denton West

PA 273: Gosport (Con)

Region: South East

Notional 2019 vote/%		Swing to gain	
Con	32,226 66.5	Marginality	(348)
Lab	8,948 18.5	Target	24.0 (356)
LD	5,473 11.3	Target	27.6 (347)
Green	1,806 3.7	Target	31.4 (340)

Majority: 23,278 48.0

No changes

Comprises		Electorate %	
Gosport		73,763	100.0
	Total	73,763	

Divisions/Wards:

* Fareham: Hill Head; Stubbington
 * Gosport: Alverstoke; Anglesey; Bridgemary North; Bridgemary South; Brockhurst; Christchurch; Elson; Forton; Grange; Hardway; Lee East; Lee West; Leesland; Peel Common; Privett; Rowner & Holbrook; Town

PA 274: Gower (Lab)

Region: Wales

Notional 2019 vote/%		Swing to gain	
Lab	24,812 45.8	Marginality	(25)
Con	21,631 39.9	Target	2.9 (28)
LD	3,182 5.9	Target	34.0 (541)
PC	2,741 5.1	Target	34.8 (28)
Brexit	1,863 3.4		
Green	2 0.0	Target	39.9 (540)

Majority: 3,181 5.9

Index of change: 50.4

Comprises		Electorate %	
Gower		52,961	69.0
Swansea West		19,529	25.4
Swansea East		4,311	5.6
	Total	76,801	

Divisions/Wards:

* Swansea: Bishopston; Cockett; Dunvant; Fairwood; Gorseinon; Gower; Gowerton; Killay North; Killay South; Kingsbridge; Llangyfelach; Lower Loughor; Mawr; Mayals; Newton; Oystermouth; Penclawdd; Penllergaer; Pennard; Penyrheol; Pontardulais; Upper Loughor; West Cross

PA 275: Grantham & Bourne (Con)

Region: East Midlands

Notional 2019 vote/%		Swing to gain	
Con	32,152 65.8	Marginality	(335)
Lab	9,759 20.0	Target	22.9 (334)
LD	4,407 9.0	Target	28.4 (385)
Green	2,108 4.3	Target	30.8 (312)
Other (1)	426 0.9		

Majority: 22,393 45.8

Index of change: 60.6

Comprises		Electorate %	
Grantham & Stamford		52,173	72.4
Sleaford & North Hykeham		19,898	27.6
	Total	72,071	

Divisions/Wards:

* North Kesteven: Heckington Rural; Osbournby
 * South Kesteven: Aveland; Belmont; Belvoir; Bourne Austerby; Bourne East; Bourne West; Grantham Arnoldfield; Grantham Barrowby Gate; Grantham Earlesfield; Grantham Harrowby; Grantham Springfield; Grantham St. Vincent's; Grantham St. Wulfram's; Lincrest; Loveden Heath; Morton; Peascliffe & Ridgeway; Toller; Viking

PA 276: Gravesham (Con)

Region: South East

Notional 2019 vote/%		Swing to gain	
Con	29,580 62.2	Marginality	(224)
Lab	13,999 29.4	Target	16.4 (198)
LD	2,584 5.4	Target	28.4 (383)
Green	1,397 2.9	Target	29.6 (263)

Majority: 15,581 32.8

No changes

Comprises		Electorate %	
Gravesham		72,866	100.0
	Total	72,866	

Divisions/Wards:

* Gravesham: Central; Chalk; Coldharbour; Higham; Istead Rise; Meopham North; Meopham South & Vigo; Northfleet North; Northfleet South; Painters Ash; Pelham; Riverside; Riverview; Shorne, Cobham & Luddesdown; Singlewell; Westcourt; Whitehill; Woodlands

PA 277: Great Grimsby & Cleethorpes (Con)

Region: Yorkshire & The Humber

Notional 2019 vote/%		Swing to gain	
Con	23,178 55.6	Marginality	(144)
Lab	13,419 32.2	Target	11.7 (134)
LD	2,052 4.9	Target	27.3 (336)
Brexit	2,049 4.9		
Green	821 2.0	Target	30.2 (291)
Other (1)	156 0.4		

Majority: 9,759 23.4

Index of change: 55.8

Comprises	Electorate	%
Great Grimsby	51,979	67.5
Cleethorpes	25,071	32.5
Total	77,050	

Divisions/Wards:

* North East Lincolnshire: Croft Baker; East Marsh; Freshney; Haverstoe; Heneage; Park; Sidney Sussex; South; West Marsh; Yarborough

PA 278: Great Yarmouth (Con)

Region: East of England

Notional 2019 vote/%		Swing to gain	
Con	28,593 65.8	Marginality	(291)
Lab	10,930 25.1	Target	20.3 (273)
LD	1,661 3.8	Target	31.0 (476)
Other (3)	1,214 2.8		
Green	1,064 2.4	Target	31.7 (345)

Majority: 17,663 40.6

No changes

Comprises	Electorate	%
Great Yarmouth	70,077	100.0
Total	70,077	

Divisions/Wards:

* Great Yarmouth: Bradwell North; Bradwell South & Hopton; Caister North; Caister South; Central & Northgate; Claydon; East Flegg; Fleggburgh; Gorleston; Lothingland; Magdalen; Nelson; Ormesby; Southtown & Cobholm; St. Andrews; West Flegg; Yarmouth North

PA 279: Greenwich & Woolwich (Lab)

Region: London

Notional 2019 vote/%		Swing to gain	
Lab	26,043 55.0	Marginality	(138)
Con	10,760 22.7	Target	16.1 (177)
LD	6,902 14.6	Target	20.2 (123)
Green	2,176 4.6	Target	25.2 (39)
Brexit	1,089 2.3		
Other (2)	370 0.8		

Majority: 15,283 32.3

Index of change: 12.6

Comprises	Electorate	%
Greenwich & Woolwich	69,824	100.0
Total	69,824	

Divisions/Wards:

* Greenwich: Blackheath Westcombe; Charlton; Greenwich West; Peninsula; Woolwich Common; Woolwich Riverside

PA 280: Guildford (Con)

Region: South East

Notional 2019 vote/%		Swing to gain	
Con	23,708 45.1	Marginality	(39)
LD	20,591 39.2	Target	3.0 (12)
Lab	4,411 8.4	Target	30.8 (414)
Other (2)	3,677 7.0		
Green	197 0.4	Target	38.8 (523)

Majority: 3,117 5.9

Index of change: 45.1

Comprises	Electorate	%
Guildford	57,020	79.9
Mole Valley	14,347	20.1
Total	71,367	

Divisions/Wards:

* Guildford: Burpham; Christchurch; Clandon & Horsley; Effingham; Friary & St. Nicolas; Holy Trinity; Lovelace; Mellow; Onslow; Send; Stoke; Stoughton; Westborough; Worplesdon

PA 281: Hackney North & Stoke Newington (Lab)

Region: London

Notional 2019 vote/%	Swing to gain		
Lab 35,856 69.8	Marginality (183)		
Con 6,694 13.0	Target 28.4 (242)		
Green 4,117 8.0	Target 30.9 (319)		
LD 3,973 7.7	Target 31.0 (479)		
Brexit 489 1.0			
Other (2) 227 0.4			

Majority: 29,162 56.8

Index of change: 34.5		
Comprises	Electorate	%
Hackney North & Stoke Newington	65,971	87.5
Hackney South & Shoreditch	9,430	12.5
Total	75,401	

Divisions/Wards:

* Hackney: Cazenove; Clissold; Hackney Downs; King's Park; Lea Bridge; Shacklewell; Springfield; Stamford Hill West; Stoke Newington

PA 282: Hackney South & Shoreditch (Lab)

Region: London

Notional 2019 vote/%	Swing to gain		
Lab 35,109 73.4	Marginality (189)		
Con 4,968 10.4	Target 31.5 (248)		
LD 3,900 8.2	Target 32.6 (517)		
Green 3,081 6.4	Target 33.5 (418)		
Brexit 648 1.4			
Other (1) 111 0.2			

Majority: 30,141 63.0

Index of change: 27.8		
Comprises	Electorate	%
Hackney South & Shoreditch	67,805	90.2
Hackney North & Stoke Newington	7,392	9.8
Total	75,197	

Divisions/Wards:

* Hackney: Dalston; Hackney Central; Hackney Wick; Haggerston; Homerton; Hoxton East & Shoreditch; Hoxton West; London Fields; Victoria

PA 283: Halesowen (Con)

Region: West Midlands

Notional 2019 vote/%	Swing to gain		
Con 26,341 60.2	Marginality (179)		
Lab 14,259 32.6	Target 13.8 (159)		
LD 1,525 3.5	Target 29.1 (405)		
Green 1,066 2.4	Target 30.2 (289)		
Other (3) 533 1.2			

Majority: 12,082 27.6

Index of change: 55.7		
Comprises	Electorate	%
Halesowen & Rowley Regis	50,042	71.6
Stourbridge	19,865	28.4
Total	69,907	

Divisions/Wards:

* Dudley: Belle Vale; Cradley & Wollescote; Halesowen North; Halesowen South; Hayley Green & Cradley South; Quarry Bank & Dudley Wood
* Sandwell: Blackheath (6.6%); Cradley Heath & Old Hill

PA 284: Halifax (Lab)

Region: Yorkshire & The Humber

Notional 2019 vote/%	Swing to gain		
Lab 21,819 45.6	Marginality (20)		
Con 19,917 41.7	Target 2.0 (20)		
Brexit 2,813 5.9			
LD 2,302 4.8	Target 36.9 (577)		
Green 946 2.0	Target 39.7 (537)		

Majority: 1,902 4.0

Index of change: 4.0		
Comprises	Electorate	%
Halifax	71,726	96.2
Calder Valley	2,837	3.8
Total	74,563	

Divisions/Wards:

* Calderdale: Illingworth & Mixenden; Northowram & Shelf; Ovenden; Park; Ryburn (31.3%); Skircoat; Sowerby Bridge; Town; Warley

PA 285: Hamble Valley (Con)

Region:South East

Notional 2019 vote/%		Swing to gain	
Con	35,497 62.2	Marginality	(294)
LD	12,009 21.1	Target	20.6 (131)
Lab	7,739 13.6	Target	24.3 (362)
Green	1,796 3.1	Target	29.5 (256)

Majority: 23,488 41.2

Index of change: 105.4

Comprises		Electorate	%
Fareham		36,317	47.2
Eastleigh		35,951	46.7
Meon Valley		4,634	6.0
Total		76,902	

Divisions/Wards:

* Eastleigh: Botley; Bursledon & Hound North; Hamble & Netley; Hedge End North; Hedge End South

* Fareham: Locks Heath; Park Gate; Sarisbury; Titchfield; Titchfield Common; Warsash

* Winchester: Whiteley & Shedfield

PA 286: Hamilton & Clyde Valley (SNP)

Region:Scotland

Notional 2019 vote/%		Swing to gain	
SNP	20,604 43.4	Marginality	(23)
Lab	12,846 27.1	Target	8.2 (89)
Con	12,076 25.5	Target	9.0 (97)
LD	1,816 3.8	Target	23.3 (195)
Green	79 0.2	Target	26.9 (104)

Majority: 7,758 16.4

Index of change: 77.9

Comprises		Electorate	%
Lanark & Hamilton East		45,970	61.6
Rutherglen & Hamilton West		21,044	28.2
East Kilbride, Strathaven & Lesmahagow		7,563	10.1
Total		74,577	

Divisions/Wards:

* South Lanarkshire: Clydesdale North (74.6%); Clydesdale South (70.1%); Clydesdale West (4.7%); Hamilton North & East; Hamilton South; Hamilton West & Earnock; Larkhall

PA 287: Hammersmith & Chiswick (Lab)

Region: London

Notional 2019 vote/%		Swing to gain	
Lab	27,051 50.8	Marginality	(96)
Con	16,228 30.5	Target	10.2 (115)
LD	7,390 13.9	Target	18.5 (91)
Green	1,632 3.1	Target	27.4 (130)
Brexit	976 1.8		

Majority: 10,823 20.3

Index of change: 65.3

Comprises		Electorate	%
Hammersmith		50,225	67.2
Brentford & Isleworth		24,521	32.8
Total		74,746	

Divisions/Wards:

* Hammersmith & Fulham: Addison; Avonmore; Brook Green; Coningham; Grove; Hammersmith Broadway; Ravenscourt; Shepherd's Bush Green; Wendell Park; White City

* Hounslow: Chiswick Gunnersbury; Chiswick Homefields; Chiswick Riverside

PA 288: Hampshire East (Con)

Region:South East

Notional 2019 vote/%		Swing to gain	
Con	31,965 59.0	Marginality	(266)
LD	11,765 21.7	Target	18.6 (94)
Lab	6,662 12.3	Target	23.4 (340)
Green	2,971 5.5	Target	26.8 (90)
Other (2)	812 1.5		

Majority: 20,200 37.3

Index of change: 58.9

Comprises		Electorate	%
Hampshire East		50,802	72.6
Meon Valley		17,825	25.5
Hampshire North East		934	1.3
Hampshire North West		398	0.6
Total		69,959	

Divisions/Wards:

* Basingstoke & Deane: Oakley & The Candovers (18.7%)

* East Hampshire: Alton Amery; Alton Ashdell; Alton Eastbrooke; Alton Holybourne; Alton Westbrooke; Alton Whitedown; Alton Wooteys; Bentworth & Froyle; Binsted, Bentley & Selborne; Buriton & East Meon; Clanfield; Four Marks & Medstead; Froxfield, Sheet & Steep; Horndean Catherington; Horndean Downs; Horndean Kings & Blendworth; Horndean Murray; Liss; Petersfield Bell Hill; Petersfield Causeway; Petersfield Heath; Petersfield St. Peter's; Ropley, Hawkley & Hangers; Rowlands Castle

PA 289: Hampshire North East (Con)

Region: South East

Notional 2019 vote/%	Swing to gain		
Con 35,124 61.9	Marginality (279)		
LD 12,691 22.4	Target 19.8 (111)		
Lab 5,808 10.2	Target 25.8 (385)		
Green 1,700 3.0	Target 29.5 (254)		
Other (2) 1,407 2.5			

Majority: 22,433 39.5

Index of change: 21.9

Comprises	Electorate	%
Hampshire North East	66,559	90.8
Basingstoke	6,747	9.2
Total	73,306	

Divisions/Wards:

* Basingstoke & Deane: Basing & Upton Grey; Bramley

* Hart: Crookham East; Crookham West & Ewshot; Fleet Central; Fleet East; Fleet West; Hartley Wintney; Hook; Odiham; Yateley West

PA 290: Hampshire North West (Con)

Region: South East

Notional 2019 vote/%	Swing to gain		
Con 31,051 60.1	Marginality (301)		
LD 9,544 18.5	Target 20.8 (140)		
Lab 8,730 16.9	Target 21.6 (306)		
Green 2,362 4.6	Target 27.8 (147)		

Majority: 21,507 41.6

Index of change: 30.7

Comprises	Electorate	%
Hampshire North West	66,865	88.0
Basingstoke	4,785	6.3
Hampshire North East	4,354	5.7
Total	76,004	

Divisions/Wards:

* Basingstoke & Deane: Evingar; Sherborne St.

John & Rooksdown; Tadley & Pamber; Tadley North, Kingsclere & Baughurst; Whitchurch, Overton & Laverstoke

* Test Valley: Andover Downlands; Andover Harroway; Andover Millway; Andover Romans; Andover St. Mary's; Andover Winton; Bourne Valley

PA 291: Hampstead & Highgate (Lab)

Region: London

Notional 2019 vote/%	Swing to gain		
Lab 27,338 47.6	Marginality (104)		
LD 13,938 24.3	Target 11.7 (37)		
Con 13,296 23.2	Target 12.2 (132)		
Green 2,096 3.7	Target 22.0 (7)		
Brexit 719 1.3			

Majority: 13,400 23.4

Index of change: 69.3

Comprises	Electorate	%
Hampstead & Kilburn	49,128	66.2
Holborn & St Pancras	15,695	21.1
Hornsey & Wood Green	9,399	12.7
Total	74,222	

Divisions/Wards:

* Camden: Belsize; Fortune Green; Froggnal; Gospel Oak; Hampstead Town; Highgate; Kilburn; Primrose Hill (62.9%); South Hampstead; West Hampstead

* Haringey: Highgate

PA 292: Harborough, Oadby & Wigston (Con)

Region: East Midlands

Notional 2019 vote/%	Swing to gain		
Con 28,636 54.5	Marginality (196)		
Lab 13,028 24.8	Target 14.8 (174)		
LD 8,911 16.9	Target 18.8 (96)		
Green 1,621 3.1	Target 25.7 (53)		
Other (1) 389 0.7			

Majority: 15,608 29.7

Index of change: 8.0

Comprises	Electorate	%
Harborough	74,498	99.6
Rutland & Melton	312	0.4
Total	74,810	

Divisions/Wards:

* Harborough: Glen; Kibworths; Lubenham; Market Harborough-Great Bowden & Arden; Market Harborough-Little Bowden; Market Harborough-Logan; Market Harborough-Welland
* Oadby & Wigston: Oadby Brocks Hill; Oadby Grange; Oadby St. Peter's; Oadby Uplands; Oadby Woodlands; South Wigston; Wigston All Saints; Wigston Fields; Wigston Meadowcourt; Wigston St. Wolstan's

PA 293: Harlow (Con)

Region:East of England

Notional 2019 vote/%		Swing to gain	
Con	30,573 64.6	Marginality	(247)
Lab	13,879 29.3	Target	17.6 (222)
LD	2,783 5.9	Target	29.3 (417)
Green	125 0.3	Target	32.1 (367)

Majority: 16,694 35.2

Index of change: 7.7

Comprises	Electorate	%
Harlow	68,244	92.9
Saffron Walden	5,057	6.9
Brentwood & Ongar	178	0.2
Total	73,479	

Divisions/Wards:

* Epping Forest: Hastingwood, Matching & Sheering Village; Lower Nazeing; Lower Sheering; Roydon

* Harlow: Bush Fair; Church Langley; Great Parndon; Harlow Common; Little Parndon & Hare Street; Mark Hall; Netteswell; Old Harlow; Staple Tye; Sumners & Kingsmoor; Toddbrook

* Uttlesford: Broad Oak & the Hallingburys; Hatfield Heath

PA 294: Harpenden & Berkhamsted (Con)

Region:East of England

Notional 2019 vote/%		Swing to gain	
Con	29,136 52.3	Marginality	(174)
LD	14,092 25.3	Target	13.5 (51)
Lab	5,908 10.6	Target	20.8 (284)
Other (1)	5,695 10.2		
Green	907 1.6	Target	25.3 (44)

Majority: 15,044 27.0

Index of change: 99.2

Comprises	Electorate	%
Hitchin & Harpenden	36,136	50.4
Hertfordshire South West	28,916	40.4
Hemel Hempstead	6,583	9.2
Total	71,635	

Divisions/Wards:

* Dacorum: Aldbury & Wigginton; Ashridge; Berkhamsted Castle; Berkhamsted East; Berkhamsted West; Northchurch; Tring Central; Tring East; Tring West & Rural; Watling

* St Albans: Harpenden East; Harpenden North; Harpenden South; Harpenden West; Redbourn; Sandridge; Wheathampstead

PA 295: Harrogate & Knaresborough (Con)

Region:Yorkshire & The Humber

Notional 2019 vote/%		Swing to gain	
Con	28,873 52.0	Marginality	(97)
LD	20,086 36.2	Target	7.9 (21)
Lab	5,349 9.6	Target	26.5 (393)
Other (1)	1,208 2.2		
Green	27 0.0	Target	36.1 (472)

Majority: 8,787 15.8

Index of change: 6.2

Comprises	Electorate	%
Harrogate & Knaresborough	74,638	98.5
Selby & Ainsty	608	0.8
Skipton & Ripon	554	0.7
Total	75,800	

Divisions/Wards:

* Harrogate: Claro; Harrogate Bilton Grange; Harrogate Bilton Woodfield; Harrogate Central; Harrogate Coppice Valley; Harrogate Duchy; Harrogate Fairfax; Harrogate Harlow; Harrogate High Harrogate; Harrogate Hookstone; Harrogate Kingsley; Harrogate New Park; Harrogate Oatlands; Harrogate Old Bilton; Harrogate Pannal; Harrogate Saltergate; Harrogate St. Georges; Harrogate Starbeck; Harrogate Stray; Harrogate Valley Gardens; Killinghall & Hampsthwaite; Knaresborough Aspin & Calcutt; Knaresborough Castle; Knaresborough Eastfield; Knaresborough Scriven Park

PA 296: Harrow East (Con)

Region: London

Notional 2019 vote/%		Swing to gain	
Con	28,555 54.6	Marginality	(105)
Lab	19,568 37.4	Target	8.6 (94)
LD	3,930 7.5	Target	29.9 (443)
Green	136 0.3	Target	37.2 (492)
Brexit	98 0.2		

Majority: 8,987 17.2

Index of change: 23.8

Comprises	Electorate	%
Harrow East	65,506	85.9
Brent North	10,021	13.1
Ruislip, Northwood & Pinner	632	0.8
Harrow West	140	0.2
Total	76,299	

Divisions/Wards:

* Brent: Queensbury

* Harrow: Belmont; Canons; Centenary; Edgware; Harrow Weald; Kenton East; Kenton West; Stanmore

PA 297: Harrow West (Lab)

Region: London

Notional 2019 vote/%		Swing to gain	
Lab	26,437 53.1	Marginality	(86)
Con	17,339 34.8	Target	9.1 (101)
LD	4,107 8.2	Target	26.6 (312)
Green	1,028 2.1	Target	32.8 (394)
Brexit	882 1.8		

Majority: 9,098 18.3

Index of change: 14.8

Comprises		Electorate	%
Harrow West		67,775	91.5
Harrow East		6,285	8.5
	Total	74,060	

Divisions/Wards:

* Harrow: Greenhill; Harrow on the Hill; Headstone; Marlborough; North Harrow; Rayners Lane; Roxbourne; Roxeth; Wealdstone North; Wealdstone South; West Harrow

PA 298: Hartlepool (Lab)

Region: North East

Notional 2019 vote/%		Swing to gain	
Lab	15,464 37.7	Marginality	(42)
Con	11,869 28.9	Target	4.4 (46)
Brexit	10,603 25.8		
LD	1,696 4.1	Target	24.8 (252)
Other (2)	1,405 3.4		

Majority: 3,595 8.8

No changes

Comprises		Electorate	%
Hartlepool		71,228	100.0
	Total	71,228	

Divisions/Wards:

* Hartlepool: Burn Valley; De Bruce; Fens & Greatham; Foggy Furze; Hart; Headland & Harbour; Manor House; Rossmere; Rural West; Seaton; Throston; Victoria

PA 299: Harwich & North Essex (Con)

Region: East of England

Notional 2019 vote/%		Swing to gain	
Con	31,668 58.6	Marginality	(221)
Lab	14,017 25.9	Target	16.3 (195)
LD	5,801 10.7	Target	23.9 (214)
Green	1,924 3.6	Target	27.5 (136)
Other (2)	674 1.2		

Majority: 17,651 32.6

Index of change: 17.4

Comprises		Electorate	%
Harwich & Essex North		68,002	90.9
Colchester		6,836	9.1
	Total	74,838	

Divisions/Wards:

* Colchester: Lexden & Braiswick (59.8%); Mersea & Pyefleet; Old Heath & The Hythe; Rural North; Wivenhoe
* Tendring: Alresford & Elmstead; Ardleigh & Little Bromley; Brightlingsea; Dovercourt All Saints; Dovercourt Bay; Dovercourt Tollgate; Dovercourt Vines & Parkeston; Harwich & Kingsway; Lawford; Manningtree & Mistley; Stour Valley

PA 300: Hastings & Rye (Con)

Region: South East

Notional 2019 vote/%		Swing to gain	
Con	25,804 49.1	Marginality	(41)
Lab	22,272 42.4	Target	3.4 (31)
LD	3,892 7.4	Target	35.0 (557)
Other (1)	565 1.1		
Green	33 0.1	Target	42.3 (558)

Majority: 3,532 6.7

Index of change: 7.7

Comprises		Electorate	%
Hastings & Rye		74,307	98.3
Bexhill & Battle		1,274	1.7
	Total	75,581	

Divisions/Wards:

* Hastings: Ashdown; Baird; Braybrooke; Castle; Central St. Leonards; Conquest; Gensing; Hollington; Maze Hill; Old Hastings; Ore; Silverhill; St. Helens; Tressell; West St. Leonards; Wishing Tree
* Rother: Eastern Rother; Rye & Winchelsea; Southern Rother

PA 301: Havant (Con)

Region:South East

Notional 2019 vote/%		Swing to gain	
Con	30,051 65.4	Marginality	(345)
Lab	8,259 18.0	Target	23.7 (351)
LD	5,708 12.4	Target	26.5 (309)
Green	1,597 3.5	Target	31.0 (322)
Other (1)	344 0.7		

Majority: 21,792 47.4

No changes

Comprises		Electorate	%
Havant		72,766	100.0
Total		72,766	

Divisions/Wards:

* Havant: Barncroft; Battins; Bedhampton; Bondfields; Emsworth; Hayling East; Hayling West; Purbrook; St. Faith's; Stakes; Warren Park

PA 302: Hayes & Harlington (Lab)

Region: London

Notional 2019 vote/%		Swing to gain	
Lab	24,545 55.8	Marginality	(98)
Con	15,284 34.7	Target	10.5 (117)
LD	1,947 4.4	Target	30.3 (455)
Brexit	1,292 2.9		
Green	739 1.7	Target	33.1 (406)
Other (1)	187 0.4		

Majority: 9,261 21.1

No changes

Comprises		Electorate	%
Hayes & Harlington		72,897	100.0
Total		72,897	

Divisions/Wards:

* Hillingdon: Belmore; Charville; Hayes Town; Heathrow Villages; Pinkwell; West Drayton; Wood End; Yeading

PA 303: Hazel Grove (Con)

Region:North West

Notional 2019 vote/%		Swing to gain	
Con	22,994 45.6	Marginality	(54)
LD	18,775 37.2	Target	4.2 (14)
Lab	8,208 16.3	Target	20.9 (287)
Brexit	310 0.6		
Green	154 0.3	Target	36.9 (489)

Majority: 4,219 8.4

Index of change: 16.7

Comprises		Electorate	%
Hazel Grove		62,504	85.7
Stockport		10,437	14.3
Total		72,941	

Divisions/Wards:

* Stockport: Bredbury & Woodley; Bredbury Green & Romiley; Hazel Grove; Manor; Marple North; Marple South & High Lane; Offerton

PA 304: Hemel Hempstead (Con)

Region:East of England

Notional 2019 vote/%		Swing to gain	
Con	26,963 55.0	Marginality	(171)
Lab	13,802 28.1	Target	13.4 (154)
LD	5,569 11.4	Target	21.8 (162)
Green	1,432 2.9	Target	26.0 (63)
Other (1)	1,299 2.6		

Majority: 13,161 26.8

Index of change: 23.1

Comprises		Electorate	%
Hemel Hempstead		63,900	90.6
Hertfordshire South West		6,596	9.4
Total		70,496	

Divisions/Wards:

* Dacorum: Adeyfield East; Adeyfield West; Apsley & Corner Hall; Bennetts End; Bovingdon; Flaunden & Chipperfield; Boxmoor; Chaulden & Warners End; Gadebridge; Grovehill; Hemel Hempstead Town; Highfield; Leverstock Green; Nash Mills; Woodhall Farm

PA 305: Hendon (Con)

Region: London

Notional 2019 vote/%		Swing to gain	
Con	22,299 48.9	Marginality	(51)
Lab	18,638 40.9	Target	4.0 (40)
LD	3,909 8.6	Target	32.3 (502)
Green	747 1.6	Target	39.2 (529)

Majority: 3,661 8.0

Index of change: 20.4

Comprises	Electorate	%
Hendon	71,496	100.0
Total	71,496	

Divisions/Wards:

* Barnet; Burnt Oak; Colindale North; Colindale South; Edgware; Hendon; Mill Hill; West Hendon

PA 306: Henley & Thame (Con)

Region: South East

Notional 2019 vote/%		Swing to gain	
Con	29,333 54.5	Marginality	(135)
LD	17,432 32.4	Target	11.1 (33)
Lab	4,809 8.9	Target	23.4 (342)
Green	2,268 4.2	Target	28.2 (171)

Majority: 11,901 22.1

Index of change: 8.5

Comprises	Electorate	%
Henley	70,626	100.0
Total	70,626	

Divisions/Wards:

* South Oxfordshire: Benson & Crowmarsh; Berinsfield; Chalgrove; Chinnor; Forest Hill & Holton; Garsington & Horspath; Goring; Haseley Brook; Henley-on-Thames; Kidmore End & Whitchurch; Sonning Common; Thame; Watlington; Wheatley; Woodcote & Rotherfield

PA 307: Hereford & South Herefordshire (Con)

Region: West Midlands

Notional 2019 vote/%		Swing to gain	
Con	28,539 61.7	Marginality	(302)
Lab	9,218 19.9	Target	20.9 (285)
LD	6,154 13.3	Target	24.2 (227)
Green	2,355 5.1	Target	28.3 (183)

Majority: 19,321 41.8

Index of change: 2.2

Comprises	Electorate	%
Hereford & Herefordshire South	70,766	99.5
Herefordshire North	359	0.5
Total	71,125	

Divisions/Wards:

* Herefordshire: Aylestone Hill; Belmont Rural; Birch; Bobblestock; Central; College; Dinedor Hill; Eign Hill; Golden Valley North; Golden Valley South; Greyfriars; Hinton & Hunderton; Kerne Bridge; Kings Acre; Llangarron; Newton Farm; Penyard; Red Hill; Ross East; Ross North; Ross West; Saxon Gate; Stoney Street; Tupsley; Whitecross; Widemarsh; Wormside

PA 308: Herefordshire North (Con)

Region: West Midlands

Notional 2019 vote/%		Swing to gain	
Con	34,009 62.5	Marginality	(344)
Lab	8,290 15.2	Target	23.6 (350)
LD	7,329 13.5	Target	24.5 (241)
Green	4,785 8.8	Target	26.9 (101)

Majority: 25,719 47.3

Index of change: 2.2

Comprises	Electorate	%
Herefordshire North	69,687	98.3
Hereford & Herefordshire South	1,207	1.7
Total	70,894	

Divisions/Wards:

* Herefordshire: Arrow; Backbury; Bircher; Bishops Frome & Cradley; Bromyard Bringsty; Bromyard West; Castle; Credehill; Hagley; Hampton; Holmer; Hope End; Kington; Ledbury North; Ledbury South; Ledbury West; Leominster East; Leominster North & Rural; Leominster South; Leominster West; Mortimer; Old Gore; Queenswood; Sutton Walls; Three Crosses; Weobley

PA 309: Herne Bay & Sandwich (Con)

Region:South East

Notional 2019 vote/%		Swing to gain	
Con	32,807 64.4	Marginality	(285)
Lab	12,435 24.4	Target	20.0 (264)
LD	3,799 7.5	Target	28.5 (389)
Green	1,921 3.8	Target	30.3 (296)

Majority: 20,372 40.0

Index of change: 38.6

Comprises		Electorate	%
Thanet North		60,519	79.6
Thanet South		10,937	14.4
Canterbury		4,572	6.0
	Total	76,028	

Divisions/Wards:

* Canterbury: Beltinge; Greenhill; Herne & Broomfield; Heron; Reculver; Sturry; West Bay
 * Dover: Little Stour & Ashstone; Sandwich
 * Thanet: Birchington North; Birchington South; Garlinge; Thanet Villages; Westbrook; Westgate-on-Sea

PA 310: Hertford & Stortford (Con)

Region:East of England

Notional 2019 vote/%		Swing to gain	
Con	30,979 55.7	Marginality	(216)
Lab	13,173 23.7	Target	16.0 (189)
LD	7,907 14.2	Target	20.7 (136)
Green	2,587 4.6	Target	25.5 (48)
Other (2)	989 1.8		

Majority: 17,806 32.0

Index of change: 8.3

Comprises		Electorate	%
Hertford & Stortford		75,396	100.0
	Total	75,396	

Divisions/Wards:

* East Hertfordshire: Bishop's Stortford All Saints; Bishop's Stortford Central; Bishop's Stortford Meads; Bishop's Stortford Silverleys; Bishop's Stortford South; Hertford Bengoe; Hertford Castle; Hertford Kingsmead; Hertford Sele; Hunsdon; Much Hadham; Sawbridgeworth; Ware Chadwell; Ware Christchurch; Ware St. Mary's; Ware Trinity

PA 311: Hertfordshire North East (Con)

Region:East of England

Notional 2019 vote/%		Swing to gain	
Con	31,293 56.6	Marginality	(226)
Lab	13,104 23.7	Target	16.4 (200)
LD	8,563 15.5	Target	20.5 (129)
Green	2,367 4.3	Target	26.1 (66)

Majority: 18,189 32.9

No changes

Comprises		Electorate	%
Hertfordshire North East		76,849	100.0
	Total	76,849	

Divisions/Wards:

* East Hertfordshire: Braughing; Buntingford; Hertford Rural North; Hertford Rural South; Little Hadham; Mundens & Cottered; Puckeridge; Thundridge & Standon; Walkern; Watton-at-Stone
 * North Hertfordshire: Arbury; Baldock East; Baldock Town; Ermine; Letchworth East; Letchworth Grange; Letchworth South East; Letchworth South West; Letchworth Wilbury; Royston Heath; Royston Meridian; Royston Palace; Weston & Sandon

PA 312: Hertfordshire South West (Con)

Region:East of England

Notional 2019 vote/%		Swing to gain	
Con	26,548 52.2	Marginality	(240)
Other (1)	8,925 17.5		
Lab	8,182 16.1	Target	18.0 (225)
LD	6,460 12.7	Target	19.7 (109)
Green	763 1.5	Target	25.3 (45)

Majority: 17,623 34.6

Index of change: 76.4

Comprises		Electorate	%
Hertfordshire South West		45,321	63.3
Watford		18,982	26.5
Hemel Hempstead		4,052	5.7
St Albans		3,197	4.5
	Total	71,552	

Divisions/Wards:

* Dacorum: Kings Langley
 * Three Rivers: Abbots Langley & Bedmond; Carpenders Park; Chorleywood North & Sarratt; Chorleywood South & Maple Cross; Dickinsons; Durrants; Gade Valley; Leavesden; Moor Park & Eastbury; Oxhey Hall & Hayling; Penn & Mill End; Rickmansworth Town; South Oxhey

PA 313: Hertsmere (Con)

Region:East of England

Notional 2019 vote/%		Swing to gain	
Con	34,083 64.9	Marginality	(328)
Lab	11,103 21.1	Target	21.9 (312)
LD	5,713 10.9	Target	27.0 (330)
Green	1,614 3.1	Target	30.9 (320)

Majority: 22,980 43.8

Index of change: 14.0		Electorate %	
Comprises			
Hertsmere	68,502	93.5	
Broxbourne	4,387	6.0	
Welwyn Hatfield	367	0.5	
Total	73,256		

Divisions/Wards:

* Hertsmere: Aldenham East; Aldenham West; Bentley Heath & The Roysds; Borehamwood Brookmeadow; Borehamwood Cowley Hill; Borehamwood Hillside; Borehamwood Kenilworth; Bushey Heath; Bushey Park; Bushey St. James; Elstree; Potters Bar Furzefield; Potters Bar Oakmere; Potters Bar Parkfield; Shenley
* Welwyn Hatfield: Northaw & Cuffley

PA 314: Hexham (Con)

Region:North East

Notional 2019 vote/%		Swing to gain	
Con	29,313 54.3	Marginality	(139)
Lab	17,127 31.7	Target	11.3 (129)
LD	5,078 9.4	Target	22.5 (173)
Green	1,954 3.6	Target	28.1 (168)
Brexit	473 0.9		

Majority: 12,186 22.6

Index of change: 18.5		Electorate %	
Comprises			
Hexham	61,402	86.2	
Newcastle upon Tyne North	7,048	9.9	
Berwick-upon-Tweed	2,984	4.2	
Wansbeck	1,304	1.8	
Total	72,738		

Divisions/Wards:

* Newcastle upon Tyne: Callerton & Throckley
* Northumberland: Bellingham; Bywell; Corbridge; Haltwhistle; Haydon & Hadrian; Hexham Central with Acomb; Hexham East; Hexham West; Humshaugh; Longhorsley; Ponteland East & Stannington; Ponteland North; Ponteland South with Heddon; Ponteland West; Prudhoe North; Prudhoe South; South Tynedale; Stocksfield & Broomhaugh

PA 315: Heywood & Middleton North (Lab)

Region:North West

Notional 2019 vote/%		Swing to gain	
Lab	18,281 43.1	Marginality	(7)
Con	17,601 41.5	Target	0.8 (7)
Brexit	3,581 8.4		
LD	1,787 4.2	Target	37.3 (581)
Green	1,196 2.8	Target	38.6 (521)

Majority: 680 1.6

Index of change: 29.6		Electorate %	
Comprises			
Heywood & Middleton	65,102	88.8	
Rochdale	8,204	11.2	
Total	73,306		

Divisions/Wards:

* Rochdale: Bamford; Castleton; Hopwood Hall; Norden; North Heywood; North Middleton; Spotland & Falinge; West Heywood; West Middleton

PA 316: High Peak (Con)

Region:East Midlands

Notional 2019 vote/%		Swing to gain	
Con	24,844 45.9	Marginality	(3)
Lab	24,254 44.8	Target	0.5 (3)
LD	2,750 5.1	Target	39.7 (605)
Brexit	1,177 2.2		
Green	1,148 2.1	Target	42.7 (559)

Majority: 590 1.1

No changes

Comprises		Electorate %	
High Peak	73,960	100.0	
Total	73,960		

Divisions/Wards:

* High Peak: Barns; Blackbrook; Burbage; Buxton Central; Chapel East; Chapel West; Corbar; Cote Heath; Dinting; Gamesley; Hadfield North; Hadfield South; Hayfield; Hope Valley; Howard Town; Limestone Peak; New Mills East; New Mills West; Old Glossop; Padfield; Sett; Simmondley; St. John's; Stone Bench; Temple; Tintwistle; Whaley Bridge; Whitfield

PA 317: Hinckley & Bosworth (Con)

Region: East Midlands

Notional 2019 vote/%		Swing to gain	
Con	31,800 64.6	Marginality	(337)
LD	8,949 18.2	Target	23.2 (194)
Lab	6,997 14.2	Target	25.2 (380)
Green	1,446 2.9	Target	30.9 (316)

Majority: 22,851 46.5

Index of change: 18.0

Comprises	Electorate	%
Bosworth	71,505	94.5
Leicestershire North West	4,178	5.5
Total	75,683	

Divisions/Wards:

* Hinckley & Bosworth: Ambien; Barlestone, Nailstone & Osbaston; Barwell; Burbage Sketchley & Stretton; Burbage St. Catherines & Lash Hill; Cadeby, Carlton & Market Bosworth with Shackerstone; Earl Shilton; Hinckley Castle; Hinckley Clarendon; Hinckley De Montfort; Hinckley Trinity; Newbold Verdon with Desford & Peckleton; Twycross & Witherley with Sheepy
* North West Leicestershire: Appleby; Oakthorpe & Donisthorpe

PA 318: Hitchin (Con)

Region: East of England

Notional 2019 vote/%		Swing to gain	
Con	25,419 47.0	Marginality	(127)
Lab	14,155 26.2	Target	10.4 (116)
LD	12,798 23.7	Target	11.7 (36)
Other (3)	871 1.6		
Green	818 1.5	Target	24.7 (29)

Majority: 11,264 20.8

Index of change: 88.5

Comprises	Electorate	%
Hitchin & Harpenden	40,457	56.1
Bedfordshire North East	17,969	24.9
Bedfordshire Mid	13,686	19.0
Total	72,112	

Divisions/Wards:

* Central Bedfordshire: Arlesey; Shefford; Stotfold & Langford
* North Hertfordshire: Cadwell; Chesfield; Hitchin Bearton; Hitchin Highbury; Hitchin Oughton; Hitchin Priory; Hitchin Walsworth; Hitchwood, Offa & Hoo; Kimpton

PA 319: Holborn & St Pancras (Lab)

Region: London

Notional 2019 vote/%		Swing to gain	
Lab	29,537 66.3	Marginality	(177)
Con	6,771 15.2	Target	25.5 (232)
LD	5,473 12.3	Target	27.0 (326)
Green	1,790 4.0	Target	31.1 (330)
Brexit	836 1.9		
Other (2)	175 0.4		

Majority: 22,766 51.1

Index of change: 17.2

Comprises	Electorate	%
Holborn & St Pancras	75,475	100.0
Total	75,475	

Divisions/Wards:

* Camden: Bloomsbury; Camden Square; Camden Town; Haverstock; Holborn & Covent Garden; Kentish Town North; Kentish Town South; King's Cross; Primrose Hill (37.1%); Regent's Park; St Pancras & Somers Town

PA 320: Honiton & Sidmouth (Con)

Region: South West

Notional 2019 vote/%		Swing to gain	
Con	34,307 60.4	Marginality	(336)
Lab	8,078 14.2	Target	23.1 (336)
Other (2)	7,818 13.8		
LD	5,432 9.6	Target	25.4 (266)
Green	1,174 2.1	Target	29.2 (236)

Majority: 26,229 46.2

Index of change: 65.7

Comprises	Electorate	%
Tiverton & Honiton	51,379	69.1
Devon East	22,986	30.9
Total	74,365	

Divisions/Wards:

* East Devon: Axminster; Beer & Branscombe; Coly Valley; Dunkeswell & Otterhead; Feniton; Honiton St. Michael's; Honiton St. Paul's; Newbridges; Newton Poppleford & Harpford; Ottery St. Mary; Seaton; Sidmouth Rural; Sidmouth Sidford; Sidmouth Town; Tale Vale; Trinity; West Hill & Aylesbeare; Yarty
* Mid Devon: Cullompton North; Cullompton Outer; Cullompton South

PA 321: Hornchurch & Upminster (Con)

Region: London

Notional 2019 vote/%	Swing to gain	Marginality	(316)
Con 33,404 65.4	Target 21.3	(298)	
Lab 11,669 22.9	Target 29.2	(409)	
LD 3,634 7.1	Target 30.9	(321)	
Green 1,836 3.6			
Other (1) 510 1.0			

Majority: 21,735 42.6

Index of change: 4.9

Comprises	Electorate	%
Hornchurch & Upminster	76,938	100.0
Total	76,938	

Divisions/Wards:

* Havering: Cranham; Emerson Park (84.9%);
Gooshays; Hacton (92.9%); Harold Wood; Heaton;
St. Andrew's (83.0%); Upminster

PA 322: Hornsey & Friern Barnet (Lab)

Region: London

Notional 2019 vote/%	Swing to gain	Marginality	(135)
Lab 30,077 57.3	Target 15.8	(70)	
LD 13,470 25.6	Target 22.7	(221)	
Con 6,200 11.8	Target 26.7	(89)	
Green 1,983 3.8			
Brexit 494 0.9			
Other (2) 311 0.6			

Majority: 16,607 31.6

Index of change: 63.2

Comprises	Electorate	%
Hornsey & Wood Green	50,754	71.9
Chipping Barnet	11,478	16.3
Tottenham	8,247	11.7
Finchley & Golders Green	86	0.1
Total	70,565	

Divisions/Wards:

* Barnet: Friern Barnet
* Haringey: Alexandra Park; Crouch End; Fortis
Green; Harringay; Hornsey; Muswell Hill; Stroud
Green

PA 323: Horsham (Con)

Region: South East

Notional 2019 vote/%	Swing to gain	Marginality	(211)
Con 31,155 55.8	Target 15.5	(68)	
LD 13,802 24.7	Target 20.1	(269)	
Lab 8,736 15.6	Target 26.4	(77)	
Green 1,680 3.0			
Other (1) 477 0.9			

Majority: 17,353 31.1

Index of change: 21.7

Comprises	Electorate	%
Horsham	72,529	94.2
Arundel & South Downs	4,452	5.8
Total	76,981	

Divisions/Wards:

* Horsham: Billingshurst; Broadbridge Heath;
Colgate & Rusper; Cowfold, Shermanbury & West
Grinstead; Denne; Forest; Holbrook East; Holbrook
West; Itchingfield, Slinfold & Warnham; Nuthurst &
Lower Beeding; Roffey North; Roffey South;
Rudgwick; Southwater North; Southwater South &
Shipley; Trafalgar

PA 324: Houghton & Sunderland South (Lab)

Region: North East

Notional 2019 vote/%	Swing to gain	Marginality	(35)
Lab 17,696 40.4	Target 3.7	(39)	
Con 14,425 32.9	Target 27.0	(328)	
Brexit 6,895 15.7	Target 30.2	(292)	
LD 2,602 5.9			
Green 1,183 2.7			
Other (1) 997 2.3			

Majority: 3,271 7.5

Index of change: 11.5

Comprises	Electorate	%
Houghton & Sunderland S	68,963	89.7
Washington & Sunderland W	7,920	10.3
Total	76,883	

Divisions/Wards:

* Sunderland: Copt Hill; Doxford; Hetton;
Houghton; Sandhill; Shiney Row; Silksworth; St.
Anne's; St. Chad's

PA 325: Hove & Portslade (Lab)

Region:South East

Notional 2019 vote/%	Swing to gain		
Lab 32,876 58.3	Marginality (125)		
Con 15,832 28.1	Target 15.1 (163)		
LD 3,731 6.6	Target 25.8 (286)		
Green 2,496 4.4	Target 26.9 (107)		
Brexit 1,111 2.0			
Other (2) 345 0.6			

Majority: 17,044 30.2

No changes

Comprises	Electorate	%
Hove	73,726	100.0
Total	73,726	

Divisions/Wards:

* Brighton & Hove: Brunswick & Adelaide; Central Hove; Goldsmid; Hangleton & Knoll; Hove Park; North Portslade; South Portslade; Westbourne; Wish

PA 326: Huddersfield (Lab)

Region:Yorkshire & The Humber

Notional 2019 vote/%	Swing to gain		
Lab 25,386 51.4	Marginality (73)		
Con 17,945 36.4	Target 7.5 (86)		
LD 2,449 5.0	Target 31.4 (481)		
Green 1,884 3.8	Target 32.5 (383)		
Brexit 1,696 3.4			

Majority: 7,441 15.1

Index of change: 24.6

Comprises	Electorate	%
Huddersfield	62,897	82.7
Colne Valley	13,147	17.3
Total	76,044	

Divisions/Wards:

* Kirklees: Almondbury; Ashbrow; Crosland Moor & Netherton; Dalton (75.3%); Greenhead; Newsome

PA 327: Hull East (Lab)

Region:Yorkshire & The Humber

Notional 2019 vote/%	Swing to gain		
Lab 14,134 41.6	Marginality (34)		
Con 11,639 34.3	Target 3.7 (38)		
Brexit 5,710 16.8			
LD 1,685 5.0	Target 29.3 (416)		
Green 785 2.3	Target 32.0 (356)		

Majority: 2,495 7.3

Index of change: 18.8

Comprises	Electorate	%
Hull East	62,822	86.5
Hull North	9,800	13.5
Total	72,622	

Divisions/Wards:

* Kingston upon Hull: Drypool; Holderness; Ings; Longhill & Bilton Grange; Marfleet; North Carr; Southcoates; Sutton

PA 328: Hull North & Cottingham (Lab)

Region:Yorkshire & The Humber

Notional 2019 vote/%	Swing to gain		
Lab 20,959 46.6	Marginality (65)		
Con 15,037 33.5	Target 6.6 (74)		
Brexit 4,857 10.8			
LD 2,915 6.5	Target 27.0 (324)		
Green 1,173 2.6	Target 30.8 (315)		

Majority: 5,922 13.2

Index of change: 47.3

Comprises	Electorate	%
Hull North	55,140	72.5
Haltemprice & Howden	13,651	18.0
Hull West & Hessle	4,745	6.2
Hull East	2,503	3.3
Total	76,039	

Divisions/Wards:

* East Riding of Yorkshire: Cottingham North; Cottingham South
* Kingston upon Hull: Avenue; Beverley & Newland; Bricknell; Central; Kingswood; Orchard Park; University; West Carr

PA 329: Hull West & Haltemprice (Con)

Region:Yorkshire & The Humber

Notional 2019 vote/%		Swing to gain	
Con	17,686 42.5	Marginality	(57)
Lab	14,060 33.8	Target	4.4 (43)
Brexit	5,606 13.5		
LD	3,837 9.2	Target	24.6 (243)
Green	442 1.1	Target	32.7 (389)

Majority: 3,626 8.7

Index of change: 39.5

Comprises		Electorate	%
Hull West & Hessle		55,334	74.5
Haltemprice & Howden		18,987	25.5
Total		74,321	

Divisions/Wards:

- * East Riding of Yorkshire: Hessle; Tranby; Willerby & Kirk Ella
- * Kingston upon Hull: Boothferry; Derringham; Newtoning & Gipsyville; Pickering; St. Andrew's & Docklands

PA 330: Huntingdon (Con)

Region:East of England

Notional 2019 vote/%		Swing to gain	
Con	33,352 59.2	Marginality	(272)
Lab	11,707 20.8	Target	19.2 (251)
LD	7,899 14.0	Target	22.6 (177)
Green	1,952 3.5	Target	27.9 (155)
Other (2)	1,407 2.5		

Majority: 21,645 38.4

Index of change: 65.5

Comprises		Electorate	%
Huntingdon		52,494	69.4
Cambridgeshire North West		23,096	30.6
Total		75,590	

Divisions/Wards:

- * Huntingdonshire: Alconbury; Brampton; Buckden; Godmanchester & Hemingford Abbots; Great Staughton; Hemingford Grey & Houghton; Holywell-cum-Needingworth; Huntingdon East; Huntingdon North; Kimbolton; Sawtry; Somersham; St. Ives East; St. Ives South; St. Ives West; The Stukeleys; Warboys

PA 331: Hyndburn (Con)

Region:North West

Notional 2019 vote/%		Swing to gain	
Con	20,565 48.5	Marginality	(45)
Lab	17,614 41.5	Target	3.5 (35)
Brexit	2,156 5.1		
LD	1,226 2.9	Target	38.6 (598)
Green	845 2.0	Target	39.5 (531)

Majority: 2,951 7.0

No changes

Comprises		Electorate	%
Hyndburn		71,145	100.0
Total		71,145	

Divisions/Wards:

- * Hyndburn: Altham; Barnfield; Baxenden; Central; Church; Clayton-le-Moors; Huncoat; Immanuel; Milnshaw; Netherton; Overton; Peel; Rishton; Spring Hill; St. Andrew's; St. Oswald's
- * Rossendale: Greenfield; Worsley

PA 332: Ilford North (Lab)

Region: London

Notional 2019 vote/%		Swing to gain	
Lab	28,024 54.1	Marginality	(83)
Con	18,994 36.7	Target	8.7 (95)
LD	2,056 4.0	Target	32.7 (519)
Other (2)	1,010 2.0		
Brexit	968 1.9		
Green	709 1.4	Target	35.3 (462)

Majority: 9,030 17.4

Index of change: 46.0

Comprises		Electorate	%
Ilford North		57,049	76.4
Ilford South		17,635	23.6
Total		74,684	

Divisions/Wards:

- * Redbridge: Aldborough; Barkingside; Clayhall; Cranbrook; Fairlop; Fullwell; Hainault; South Woodford

PA 333: Ilford South (Lab)

Region: London

Notional 2019 vote/%		Swing to gain	
Lab	30,246 65.2	Marginality	(165)
Con	9,837 21.2	Target	22.0 (215)
Other (1)	3,082 6.6		
LD	1,546 3.3	Target	30.9 (474)
Brexit	1,034 2.2		
Green	623 1.3	Target	31.9 (355)

Majority: 20,409 44.0

Index of change: 29.4

Comprises		Electorate	%
Ilford South		66,956	90.4
Dagenham & Rainham		7,109	9.6
Total		74,065	

Divisions/Wards:

- * Barking & Dagenham: Chadwell Heath
- * Redbridge: Chadwell; Clementswood;
- Goodmayes; Ilford Town; Loxford; Mayfield;
- Newbury; Seven Kings

PA 334: Inverclyde & Renfrewshire West (SNP)

Region: Scotland

Notional 2019 vote/%		Swing to gain	
SNP	21,995 47.5	Marginality	(29)
Lab	13,062 28.2	Target	9.6 (102)
Con	8,284 17.9	Target	14.8 (159)
LD	2,982 6.4	Target	21.8 (159)

Majority: 8,933 19.3

Index of change: 15.3

Comprises		Electorate	%
Inverclyde		61,096	86.8
Paisley & Renfrewshire North		9,322	13.2
Total		70,418	

Divisions/Wards:

- * Inverclyde: Inverclyde Central; Inverclyde East; Inverclyde East Central; Inverclyde North; Inverclyde South; Inverclyde South West; Inverclyde West
- * Renfrewshire: Bishopton, Bridge of Weir & Langbank (34.2%); Houston, Crosslee & Linwood (42.7%)

PA 335: Inverness, Skye & West Ross-shire (SNP)

Region: Scotland

Notional 2019 vote/%		Swing to gain	
SNP	24,717 48.7	Marginality	(42)
Con	11,852 23.3	Target	12.7 (138)
LD	7,677 15.1	Target	16.8 (74)
Lab	4,771 9.4	Target	19.6 (257)
Brexit	1,042 2.1		
Green	724 1.4	Target	23.6 (18)

Majority: 12,865 25.3

Index of change: 63.7

Comprises		Electorate	%
Inverness, Nairn, Badenoch & Strathspey		52,654	68.5
Ross, Skye & Lochaber		24,249	31.5
Total		76,903	

Divisions/Wards:

- * Highland: Aird & Loch Ness (49.5%); Caol & Mallaig; Culloden & Ardsier (69.6%); Eilean a' Cheo; Ft William & Ardnamurchan (50.3%); Inverness Central; Inverness Millburn; Inverness Ness-Side; Inverness South; Inverness West; Wester Ross, Strathpeffer & Lochalsh (48.6%)

PA 336: Ipswich (Con)

Region: East of England

Notional 2019 vote/%		Swing to gain	
Con	24,952 50.3	Marginality	(68)
Lab	19,473 39.3	Target	5.5 (52)
LD	2,439 4.9	Target	34.4 (547)
Brexit	1,432 2.9		
Green	1,283 2.6	Target	36.7 (484)

Majority: 5,479 11.1

No changes

Comprises		Electorate	%
Ipswich		75,117	100.0
Total		75,117	

Divisions/Wards:

- * Ipswich: Alexandra; Bixley; Bridge; Gainsborough; Gipping; Holywells; Priory Heath; Rushmere; Sprites; St. John's; St. Margaret's; Stoke Park; Westgate

PA 337: Isle of Wight East (Con)

Region: South East

Notional 2019 vote/%		Swing to gain	
Con	20,866 57.4	Marginality	(231)
Lab	8,747 24.1	Target	16.7 (206)
Green	5,093 14.0	Target	21.7 (6)
Other (3)	1,633 4.5		

Majority: 12,119 33.3

Index of change: 50.8		Electorate %	
Comprises			
Isle of Wight		56,805	100.0
	Total	56,805	

Divisions/Wards:

* Isle of Wight: Bembridge; Binstead & Fishbourne; Brading & St Helens; Haylands & Swanmore; Lake North; Lake South; Nettlestone & Seaview; Newchurch, Havenstreet & Ashe; Ryde Appley & Elmfield; Ryde Monktonmead; Ryde North West; Ryde South East; Ryde West; Sandown North; Sandown South; Shanklin Central; Shanklin South; Ventnor & St Lawrence; Wootton Bridge; Wroxall, Lowtherville & Bonchurch

PA 338: Isle of Wight West (Con)

Region: South East

Notional 2019 vote/%		Swing to gain	
Con	20,949 55.0	Marginality	(206)
Lab	9,331 24.5	Target	15.2 (180)
Green	6,245 16.4	Target	19.3 (2)
Other (3)	1,578 4.1		

Majority: 11,618 30.5

Index of change: 49.2		Electorate %	
Comprises			
Isle of Wight		54,911	100.0
	Total	54,911	

Divisions/Wards:

* Isle of Wight: Brighstone, Calbourne & Shalfleet; Carisbrooke & Gunville; Central Rural; Chale, Niton & Shorwell; Cowes Medina; Cowes North; Cowes South & Northwood; Cowes West & Gurnard; East Cowes; Fairlee & Whippingham; Freshwater North & Yarmouth; Freshwater South; Mountjoy & Shide; Newport Central; Newport West; Osborne; Pan & Barton; Parkhurst & Hunnyhill; Totland & Colwell

PA 339: Islington North (Lab)

Region: London

Notional 2019 vote/%		Swing to gain	
Lab	34,603 64.3	Marginality	(175)
LD	8,415 15.6	Target	24.3 (236)
Con	5,483 10.2	Target	27.1 (237)
Green	4,326 8.0	Target	28.1 (169)
Brexit	742 1.4		
Other (1)	236 0.4		

Majority: 26,188 48.7

No changes		Electorate %	
Comprises			
Islington North		73,970	100.0
	Total	73,970	

Divisions/Wards:

* Islington: Arsenal; Finsbury Park; Highbury; Hillrise; Junction; Mildmay; Tollington; Tufnell Park

PA 340: Islington South & Finsbury (Lab)

Region: London

Notional 2019 vote/%		Swing to gain	
Lab	29,728 57.0	Marginality	(152)
LD	10,270 19.7	Target	18.7 (95)
Con	8,518 16.3	Target	20.3 (204)
Green	2,252 4.3	Target	26.3 (75)
Brexit	1,193 2.3		
Other (1)	182 0.3		

Majority: 19,458 37.3

Index of change: 9.3		Electorate %	
Comprises			
Islington South & Finsbury		69,456	91.5
Hackney South & Shoreditch		6,449	8.5
	Total	75,905	

Divisions/Wards:

* Hackney: De Beauvoir
* Islington: Barnsbury; Bunhill; Caledonian; Canonbury; Clerkenwell; Holloway; Laycock; St Mary's & St James'; St Peter's & Canalside

PA 341: Jarrow & Gateshead East (Lab)

Region:North East

Notional 2019 vote/%		Swing to gain	
Lab	19,917 49.2	Marginality	(112)
Con	9,600 23.7	Target	12.7 (139)
Brexit	3,843 9.5		
Other (3)	3,488 8.6		
LD	2,649 6.5	Target	21.3 (152)
Green	1,009 2.5	Target	23.3 (16)

Majority: 10,317 25.5

Index of change: 30.2

Comprises		Electorate %	
Jarrow		58,303	82.0
Gateshead		12,803	18.0
	Total	71,106	

Divisions/Wards:

- * Gateshead: Felling; Pelaw & Heworth; Wardley & Leam Lane; Windy Nook & Whitehills
- * South Tyneside: Bede; Boldon Colliery; Fellgate & Hedworth; Hebburn North; Hebburn South; Monkton; Primrose

PA 342: Keighley & Ilkley (Con)

Region:Yorkshire & The Humber

Notional 2019 vote/%		Swing to gain	
Con	25,298 48.1	Marginality	(22)
Lab	23,080 43.9	Target	2.1 (15)
LD	2,573 4.9	Target	39.0 (600)
Brexit	850 1.6		
Other (2)	799 1.5		

Majority: 2,218 4.2

No changes

Comprises		Electorate %	
Keighley		72,954	100.0
	Total	72,954	

Divisions/Wards:

- * Bradford: Craven; Ilkley; Keighley Central; Keighley East; Keighley West; Worth Valley

PA 343: Kenilworth & Southam (Con)

Region:West Midlands

Notional 2019 vote/%		Swing to gain	
Con	32,890 59.0	Marginality	(286)
Lab	10,587 19.0	Target	20.0 (265)
LD	9,425 16.9	Target	21.0 (147)
Green	2,334 4.2	Target	27.4 (129)
Other (1)	457 0.8		
Brexit	86 0.2		

Majority: 22,303 40.0

Index of change: 16.9

Comprises		Electorate %	
Kenilworth & Southam		64,533	90.3
Warwick & Leamington		5,027	7.0
Stratford-on-Avon		1,725	2.4
Rugby		166	0.2
	Total	71,451	

Divisions/Wards:

- * Rugby: Dunsmore; Leam Valley
- * Stratford-on-Avon: Bishop's Itchington; Harbury; Kineton; Long Itchington & Stockton; Napton & Fenny Compton; Red Horse; Southam North; Southam South; Wellesbourne East; Wellesbourne West
- * Warwick: Budbrooke; Cubbington & Leek Wootton; Kenilworth Abbey & Arden; Kenilworth Park Hill; Kenilworth St. John's

PA 344: Kensington & Bayswater (Lab)

Region: London

Notional 2019 vote/%		Swing to gain	
Lab	21,394 39.0	Marginality	(3)
Con	21,004 38.3	Target	0.4 (3)
LD	11,048 20.2	Target	18.2 (89)
Green	769 1.4	Target	36.9 (490)
Brexit	453 0.8		
Other (3)	145 0.3		

Majority: 390 0.7

Index of change: 25.8

Comprises		Electorate %	
Kensington		60,907	80.2
Westminster North		11,011	14.5
Chelsea & Fulham		2,567	3.4
Cities of London & Westminster		1,495	2.0
	Total	75,980	

Divisions/Wards:

- * Kensington & Chelsea: Abingdon; Brompton & Hans Town; Campden; Colville; Courtfield; Dalgarno; Earl's Court; Golborne; Holland; Norland; Notting Dale; Pembridge; Queen's Gate; St. Helen's
- * Westminster: Bayswater; Lancaster Gate

PA 345: Kettering (Con)

Region: East Midlands

Notional 2019 vote/%		Swing to gain	
Con	31,369 60.3	Marginality	(232)
Lab	14,006 26.9	Target	16.7 (207)
LD	3,477 6.7	Target	26.8 (317)
Other (1)	1,642 3.2		
Green	1,543 3.0	Target	28.7 (210)

Majority: 17,363 33.4

Index of change: 4.7

Comprises		Electorate	%
Kettering		72,777	95.6
Corby		3,386	4.4
	Total	76,163	

Divisions/Wards:

* North Northamptonshire: Burton & Broughton; Clover Hill; Corby Rural (35.7%); Desborough; Ise; Northall; Rothwell & Mawsley; Wicksteed; Windmill

PA 346: Kilmarnock & Loudoun (SNP)

Region: Scotland

Notional 2019 vote/%		Swing to gain	
SNP	24,216 50.8	Marginality	(45)
Con	11,557 24.3	Target	13.3 (145)
Lab	9,009 18.9	Target	16.0 (188)
LD	2,444 5.1	Target	22.9 (182)
Other (1)	405 0.9		

Majority: 12,659 26.6

No changes

Comprises		Electorate	%
Kilmarnock & Loudoun		74,801	100.0
	Total	74,801	

Divisions/Wards:

* East Ayrshire: Annick; Ballochmyle; Cumnock & New Cumnock (1.0%); Irvine Valley; Kilmarnock East & Hurlford; Kilmarnock North; Kilmarnock South; Kilmarnock West & Crosshouse

PA 347: Kingston & Surbiton (LD)

Region: London

Notional 2019 vote/%		Swing to gain	
LD	30,058 52.6	Marginality	(6)
Con	18,884 33.1	Target	9.8 (110)
Lab	5,829 10.2	Target	22.9 (331)
Green	900 1.6	Target	31.5 (342)
Other (3)	775 1.4		
Brexit	649 1.1		

Majority: 11,174 19.6

Index of change: 24.4

Comprises		Electorate	%
Kingston & Surbiton		68,704	91.1
Richmond Park		6,706	8.9
	Total	75,410	

Divisions/Wards:

* Kingston upon Thames: Alexandra; Berrylands; Beverley; Chessington North & Hook; Chessington South; Coombe Vale; Grove; Norbiton; St. Mark's; Surbiton Hill; Tolworth & Hook Rise

PA 348: Kingswinford & South

Staffordshire (Con)

Region: West Midlands

Notional 2019 vote/%		Swing to gain	
Con	37,942 74.3	Marginality	(366)
Lab	8,587 16.8	Target	28.8 (404)
LD	2,715 5.3	Target	34.5 (549)
Green	1,803 3.5	Target	35.4 (463)

Majority: 29,355 57.5

Index of change: 84.5

Comprises		Electorate	%
Staffordshire South		41,686	58.0
Dudley South		30,210	42.0
	Total	71,896	

Divisions/Wards:

* Dudley: Kingswinford North & Wall Heath; Kingswinford South; Wordsley
* South Staffordshire: Bilbrook; Codsall North; Codsall South; Himley & Swindon; Kinver; Pattingham & Patshull; Perton Dippons; Perton East; Perton Lakeside; Trysull & Seisdon; Wombourne North & Lower Penn; Wombourne South East; Wombourne South West

PA 349: Knowsley (Lab)

Region:North West

Notional 2019 vote/%	Swing to gain		
Lab 36,961 79.6	Marginality (197)		
Con 4,060 8.7	Target 35.4 (256)		
Brexit 2,913 6.3			
LD 1,165 2.5	Target 38.6 (593)		
Green 915 2.0	Target 38.8 (524)		
Other (1) 405 0.9			

Majority: 32,901 70.9

Index of change: 21.8

Comprises	Electorate	%
Knowsley	68,656	96.4
St Helens South & Whiston	2,572	3.6
Total	71,228	

Divisions/Wards:

* Knowsley: Cherryfield; Northwood; Prescot North; Roby; Shevington; St. Gabriels; St. Michaels; Stockbridge; Whitefield

PA 350: Lagan Valley (DUP)

Region:Northern Ireland

Notional 2019 vote / %	Swing to gain		
DUP 19,840 43.4	Marginality (6)		
APNI 12,365 27.1	Target 8.2 (4)		
UUP 8,460 18.5	Target 12.4 (3)		
SF 1,994 4.4	Target 22.7 (8)		
SDLP 1,855 4.1	Target 23.0 (11)		
Other (2) 1,193 2.6			

Majority: 7,475 16.4

Index of change: 18.8

Comprises	Electorate	%
Lagan Valley	68,948	90.3
Upper Bann	7,364	9.6
South Down	20	0.0
Total	76,332	

Divisions/Wards:

* Armagh, Banbridge & Craigavon: Aghagallon; Donaghcloney (4.1%); Dromore; Gransha (75.6%); Magheralin; Quilly

* Lisburn & Castlereagh: Ballinderry; Ballymacash; Ballymacbrennan; Ballymacoss; Blaris; Dromara; Harmony Hill; Hilden; Hillhall; Hillsborough; Knockmore; Lagan; Lagan Valley; Lambeg; Lisnagarvey; Maghaberry; Magheralave; Maze; Moira; Old Warren; Ravernet; Wallace Park; White Mountain

PA 351: Lancashire West (Lab)

Region:North West

Notional 2019 vote/%	Swing to gain		
Lab 27,458 52.1	Marginality (75)		
Con 19,122 36.3	Target 7.9 (88)		
LD 2,560 4.9	Target 31.4 (482)		
Brexit 2,275 4.3			
Green 1,248 2.4	Target 33.9 (432)		

Majority: 8,336 15.8

No changes

Comprises	Electorate	%
Lancashire West	73,652	100.0
Total	73,652	

Divisions/Wards:

* West Lancashire: Ashurst; Aughton & Downholland; Aughton Park; Bickerstaffe; Birch Green; Burscough East; Burscough West; Derby; Digmoor; Halsall; Knowsley; Moorside; Newburgh; Parbold; Scarisbrick; Scott; Skelmersdale North; Skelmersdale South; Tanhouse; Up Holland; Wrightington

PA 352: Lancaster & Wyre (Con)

Region:North West

Notional 2019 vote/%	Swing to gain		
Con 23,683 48.0	Marginality (40)		
Lab 20,671 41.9	Target 3.0 (30)		
Green 2,192 4.4	Target 37.4 (499)		
LD 1,946 3.9	Target 37.9 (588)		
Brexit 890 1.8			

Majority: 3,012 6.1

Index of change: 73.9

Comprises	Electorate	%
Lancaster & Fleetwood	46,591	62.1
Wyre & Preston North	18,326	24.4
Morecambe & Lunesdale	10,075	13.4
Total	74,992	

Divisions/Wards:

* Lancaster: Bulk; Castle; Elle; John O'Gaunt; Marsh; Scotforth East; Scotforth West; Skerton East; Skerton West; University & Scotforth Rural

* Wyre: Brock with Catterall; Calder; Garstang; Great Eccleston; Hambleton & Stalmine; Pilling; Preesall; Wyresdale

PA 353: Leeds Central & Headingley (Lab)

Region: Yorkshire & The Humber

Notional 2019 vote/%		Swing to gain	
Lab	27,696 63.4	Marginality	(169)
Con	7,817 17.9	Target	22.8 (222)
LD	4,884 11.2	Target	26.1 (297)
Brexit	1,757 4.0		
Green	1,508 3.5	Target	30.0 (282)

Majority: 19,879 45.5

Index of change: 112.8

Comprises		Electorate	%
Leeds North West		33,349	44.2
Leeds Central		25,412	33.7
Leeds West		16,631	22.1
Leeds North East		4	0.0
	Total	75,396	

Divisions/Wards:

* Leeds: Headingley & Hyde Park; Kirkstall; Little London & Woodhouse; Weetwood

PA 354: Leeds East (Lab)

Region: Yorkshire & The Humber

Notional 2019 vote/%		Swing to gain	
Lab	20,879 47.0	Marginality	(26)
Con	18,156 40.8	Target	3.1 (29)
Brexit	2,601 5.9		
LD	1,626 3.7	Target	37.2 (579)
Green	946 2.1	Target	38.7 (522)
Other (1)	243 0.5		

Majority: 2,723 6.1

Index of change: 37.7

Comprises		Electorate	%
Leeds East		58,802	78.1
Elmet & Rothwell		16,528	21.9
	Total	75,330	

Divisions/Wards:

* Leeds: Cross Gates & Whinmoor; Garforth & Swillington; Gipton & Harehills; Killingbeck & Seacroft; Temple Newsam (44.8%)

PA 355: Leeds North East (Lab)

Region: Yorkshire & The Humber

Notional 2019 vote/%		Swing to gain	
Lab	29,024 57.5	Marginality	(142)
Con	11,935 23.6	Target	16.9 (184)
LD	5,665 11.2	Target	23.1 (190)
Green	1,931 3.8	Target	26.8 (98)
Brexit	1,769 3.5		
Other (1)	176 0.3		

Majority: 17,089 33.8

Index of change: 0.05

Comprises		Electorate	%
Leeds North East		70,976	100.0
	Total	70,976	

Divisions/Wards:

* Leeds: Alwoodley; Chapel Allerton; Moortown; Roundhay

PA 356: Leeds North West (Con)

Region: Yorkshire & The Humber

Notional 2019 vote/%		Swing to gain	
Con	23,311 41.9	Marginality	(19)
Lab	21,310 38.3	Target	1.8 (13)
LD	8,212 14.8	Target	23.5 (205)
Green	1,266 2.3	Target	36.0 (470)
Other (1)	844 1.5		
Brexit	729 1.3		

Majority: 2,001 3.6

Index of change: 96.6

Comprises		Electorate	%
Pudsey		37,069	51.8
Leeds North West		34,507	48.2
Leeds North East		31	0.0
	Total	71,607	

Divisions/Wards:

* Leeds: Adel & Wharfedale; Guiseley & Rawdon; Horsforth; Otley & Yeadon

PA 357: Leeds South (Lab)

Region:Yorkshire & The Humber

Notional 2019 vote/%	Swing to gain		
Lab 25,263 58.4	Marginality (136)		
Con 11,377 26.3	Target 16.1 (175)		
Brexit 2,771 6.4			
LD 1,922 4.4	Target 27.0 (325)		
Green 1,635 3.8	Target 27.3 (124)		
Other (1) 281 0.6			

Majority: 13,886 32.1

Index of change: 38.3

Comprises	Electorate	%
Leeds Central	65,474	87.6
Leeds East	9,080	12.2
Morley & Outwood	172	0.2
Total	74,726	

Divisions/Wards:

* Leeds: Beeston & Holbeck; Burmantofts & Richmond Hill; Hunslet & Riverside; Middleton Park; Temple Newsam (55.2%)

PA 358: Leeds South West & Morley (Con)

Region:Yorkshire & The Humber

Notional 2019 vote/%	Swing to gain		
Con 23,166 53.1	Marginality (100)		
Lab 16,052 36.8	Target 8.2 (88)		
Green 1,440 3.3	Target 33.5 (421)		
LD 1,207 2.8	Target 34.0 (543)		
Other (1) 957 2.2			
Brexit 780 1.8			

Majority: 7,114 16.3

Index of change: 55.5

Comprises	Electorate	%
Morley & Outwood	53,350	74.7
Leeds West	17,843	25.0
Leeds Central	183	0.3
Total	71,376	

Divisions/Wards:

* Leeds: Ardsley & Robin Hood; Farnley & Wortley; Morley North; Morley South

PA 359: Leeds West & Pudsey (Lab)

Region:Yorkshire & The Humber

Notional 2019 vote/%	Swing to gain		
Lab 23,220 48.4	Marginality (27)		
Con 20,257 42.2	Target 3.1 (30)		
LD 1,747 3.6	Target 38.6 (596)		
Brexit 1,330 2.8			
Other (3) 727 1.5			
Green 687 1.4	Target 40.8 (551)		

Majority: 2,963 6.2

Index of change: 95.9

Comprises	Electorate	%
Pudsey	36,631	52.1
Leeds West	33,639	47.9
Total	70,270	

Divisions/Wards:

* Leeds: Armley; Bramley & Stanningley; Calverley & Farsley; Pudsey

PA 360: Leicester East (Lab)

Region:East Midlands

Notional 2019 vote/%	Swing to gain		
Lab 24,563 50.9	Marginality (61)		
Con 18,564 38.5	Target 6.2 (70)		
LD 2,716 5.6	Target 32.9 (521)		
Brexit 1,210 2.5			
Green 858 1.8	Target 36.7 (485)		
Other (1) 329 0.7			

Majority: 5,999 12.4

Index of change: 2.9

Comprises	Electorate	%
Leicester East	76,465	100.0
Total	76,465	

Divisions/Wards:

* Leicester: Belgrave; Evington (81.4%); Humberstone & Hamilton; North Evington; Rushey Mead; Thurncourt; Troon

PA 361: Leicester South (Lab)

Region:East Midlands

Notional 2019 vote/%		Swing to gain	
Lab	32,396 68.2	Marginality	(171)
Con	10,373 21.8	Target	23.2 (225)
LD	2,054 4.3	Target	31.9 (494)
Green	1,585 3.3	Target	32.4 (378)
Brexit	1,100 2.3		

Majority: 22,023 46.4

Index of change: 13.7			
Comprises		Electorate	%
Leicester South		68,718	96.8
Leicester East		2,289	3.2
	Total	71,007	

Divisions/Wards:

* Leicester: Castle; Evington (18.6%); Eyres Monsell; Knighton; Saffron; Spinney Hills; Stonegate; Wycliffe

PA 362: Leicester West (Lab)

Region:East Midlands

Notional 2019 vote/%		Swing to gain	
Lab	19,027 49.3	Marginality	(64)
Con	14,145 36.6	Target	6.3 (72)
LD	2,592 6.7	Target	29.9 (444)
Brexit	1,740 4.5		
Green	1,091 2.8	Target	33.8 (427)

Majority: 4,882 12.6

Index of change: 12.8			
Comprises		Electorate	%
Leicester West		64,554	88.6
Leicester South		8,294	11.4
	Total	72,848	

Divisions/Wards:

* Leicester: Abbey; Aylestone; Beaumont Leys; Braunstone Park & Rowley Fields; Fosse; Westcotes; Western

PA 363: Leicestershire Mid (Con)

Region:East Midlands

Notional 2019 vote/%		Swing to gain	
Con	34,343 62.2	Marginality	(258)
Lab	14,155 25.6	Target	18.3 (233)
LD	4,417 8.0	Target	27.1 (333)
Green	2,278 4.1	Target	29.0 (229)

Majority: 20,188 36.6

Index of change: 60.2			
Comprises		Electorate	%
Charnwood		54,050	71.0
Leicestershire South		11,530	15.1
Bosworth		10,593	13.9
	Total	76,173	

Divisions/Wards:

* Blaby; Ellis; Fairstone; Forest; Millfield; Muxloe; Ravenhurst & Fosse; Winstanley
 * Charnwood: Anstey; Birstall Wanlip; Birstall Watermead; Forest Bradgate; Mountsorrel; Rothley & Thurcaston
 * Hinckley & Bosworth: Groby; Markfield, Stanton & Fieldhead; Ratby, Bagworth & Thornton

PA 364: Leicestershire North West (Con)

Region:East Midlands

Notional 2019 vote/%		Swing to gain	
Con	31,402 62.1	Marginality	(259)
Lab	12,854 25.4	Target	18.3 (234)
LD	3,465 6.8	Target	27.6 (348)
Green	2,366 4.7	Target	28.7 (213)
Other (2)	507 1.0		

Majority: 18,548 36.7

Index of change: 5.3			
Comprises		Electorate	%
Leicestershire North West		75,373	100.0
	Total	75,373	

Divisions/Wards:

* North West Leicestershire: Ashby Castle; Ashby Holywell; Ashby Ivanhoe; Ashby Money Hill; Ashby Willesley; Ashby Woulds; Bardon; Blackfordby; Broom Leys; Castle Donington Castle; Castle Donington Central; Castle Donington Park; Castle Rock; Coalville East; Coalville West; Daleacre Hill; Ellistown & Battleflat; Greenhill; Hermitage; Holly Hayes; Hugglescote St. John's; Hugglescote St. Mary's; Ibstock East; Ibstock West; Kegworth; Long Whatton & Diseworth; Measham North; Measham South; Ravenstone & Packington; Sence Valley; Snibston North; Snibston South; Thornborough; Thringstone; Valley; Worthington & Breedon

PA 365: Leicestershire South (Con)

Region:East Midlands

Notional 2019 vote/%		Swing to gain	
Con	36,452 66.5	Marginality	(338)
Lab	10,918 19.9	Target	23.3 (338)
LD	5,243 9.6	Target	28.5 (391)
Green	2,173 4.0	Target	31.3 (338)

Majority: 25,534 46.6

Index of change: 21.8		Electorate %	
Comprises			
Leicestershire South	69,493	91.9	
Harborough	6,141	8.1	
Total	75,634		

Divisions/Wards:

* Blaby: Blaby South; Cosby with South Whetstone; Countesthorpe; Croft Hill; Enderby & St. John's; Narborough & Littlethorpe; Normanton; North Whetstone; Pastures; Saxondale; Stanton & Flamville

* Harborough: Bosworth; Broughton Astley South & Leire; Broughton Astley-Primethorpe & Sutton; Dunton; Fleckney; Lutterworth East; Lutterworth West; Misterton; Ullesthorpe

PA 366: Leigh & Atherton (Con)

Region:North West

Notional 2019 vote/%		Swing to gain	
Con	19,410 43.8	Marginality	(2)
Lab	19,117 43.2	Target	0.3 (2)
Brexit	2,572 5.8		
LD	2,031 4.6	Target	38.6 (595)
Other (2)	999 2.3		
Green	154 0.3	Target	42.8 (560)

Majority: 293 0.7

Index of change: 29.7		Electorate %	
Comprises			
Leigh	65,401	85.6	
Bolton West	10,962	14.4	
Total	76,363		

Divisions/Wards:

* Wigan: Atherleigh (88.2%); Atherton; Golborne & Lowton West; Leigh East; Leigh South; Leigh West (89.2%); Lowton East; Tyldesley

PA 367: Lewes (Con)

Region:South East

Notional 2019 vote/%		Swing to gain	
Con	26,977 48.5	Marginality	(48)
LD	22,851 41.1	Target	3.7 (13)
Lab	3,930 7.1	Target	34.0 (419)
Green	1,587 2.9	Target	38.3 (515)
Brexit	122 0.2		
Other (1)	113 0.2		

Majority: 4,126 7.4

Index of change: 27.6		Electorate %	
Comprises			
Lewes	63,539	84.6	
Eastbourne	6,335	8.4	
Bexhill & Battle	4,159	5.5	
Wealden	1,058	1.4	
Total	75,091		

Divisions/Wards:

* Lewes: Ditchling & Westmeston; Kingston; Lewes Bridge; Lewes Castle; Lewes Priory; Newhaven North; Newhaven South; Ouse Valley & Ringmer; Plumpton, Streat, East Chiltington & St. John; Seaford Central; Seaford East; Seaford North; Seaford South; Seaford West

* Wealden: Arlington; Lower Willingdon; Polegate Central; Polegate North; Polegate South & Willingdon Watermill; South Downs; Stone Cross; Upper Willingdon

PA 368: Lewisham East (Lab)

Region: London

Notional 2019 vote/%		Swing to gain	
Lab	29,344 62.7	Marginality	(162)
Con	9,365 20.0	Target	21.3 (212)
LD	4,736 10.1	Target	26.3 (304)
Green	1,653 3.5	Target	29.6 (258)
Brexit	1,212 2.6		
Other (4)	522 1.1		

Majority: 19,979 42.7

Index of change: 29.1		Electorate %	
Comprises			
Lewisham East	60,871	84.9	
Lewisham West & Penge	6,861	9.6	
Lewisham Deptford	3,974	5.5	
Total	71,706		

Divisions/Wards:

* Lewisham: Bellingham; Catford South; Downham; Grove Park; Hither Green; Lee Green; Rushey Green

PA 369: Lewisham North (Lab)

Region: London

Notional 2019 vote/%		Swing to gain	
Lab	35,124 69.4	Marginality	(184)
Con	6,175 12.2	Target	28.6 (243)
LD	5,620 11.1	Target	29.2 (410)
Green	2,656 5.3	Target	32.1 (362)
Brexit	810 1.6		
Other (2)	201 0.4		

Majority: 28,949 57.2

Index of change: 31.0

Comprises		Electorate	%
Lewisham Deptford		63,847	86.9
Lewisham East		9,657	13.1
Total		73,504	

Divisions/Wards:

* Lewisham: Blackheath; Brockley; Deptford; Evelyn; Ladywell; Lewisham Central; New Cross Gate; Telegraph Hill

PA 370: Lewisham West & East Dulwich (Lab)

Region: London

Notional 2019 vote/%		Swing to gain	
Lab	30,534 66.1	Marginality	(179)
Con	6,711 14.5	Target	25.8 (234)
LD	4,568 9.9	Target	28.1 (372)
Green	3,368 7.3	Target	29.4 (250)
Brexit	832 1.8		
Other (1)	213 0.5		

Majority: 23,823 51.5

Index of change: 101.7

Comprises		Electorate	%
Lewisham West & Penge		34,333	49.1
Dulwich & West Norwood		12,451	17.8
Camberwell & Peckham		12,394	17.7
Lewisham Deptford		10,726	15.3
Total		69,904	

Divisions/Wards:

* Lewisham: Crofton Park; Forest Hill; Perry Vale; Sydenham
 * Southwark: Dulwich Hill; Goose Green; Peckham Rye

PA 371: Leyton & Wanstead (Lab)

Region: London

Notional 2019 vote/%		Swing to gain	
Lab	30,823 63.1	Marginality	(164)
Con	9,702 19.9	Target	21.6 (214)
LD	5,209 10.7	Target	26.2 (299)
Green	1,868 3.8	Target	29.6 (262)
Brexit	836 1.7		
Other (1)	427 0.9		

Majority: 21,121 43.2

Index of change: 9.6

Comprises		Electorate	%
Leyton & Wanstead		65,082	91.2
Ilford North		3,682	5.2
Chingford & Woodford Green		2,360	3.3
Ilford South		206	0.3
Total		71,330	

Divisions/Wards:

* Redbridge: South Woodford; Wanstead Park; Wanstead Village
 * Waltham Forest: Cann Hall; Cathall; Forest; Grove Green; Leyton; Leytonstone

PA 372: Lichfield (Con)

Region: West Midlands

Notional 2019 vote/%		Swing to gain	
Con	33,638 64.1	Marginality	(322)
Lab	11,029 21.0	Target	21.5 (305)
LD	5,528 10.5	Target	26.8 (316)
Green	1,702 3.2	Target	30.4 (299)
Other (1)	568 1.1		

Majority: 22,609 43.1

Index of change: 3.5

Comprises		Electorate	%
Lichfield		74,577	99.5
Tamworth		365	0.5
Total		74,942	

Divisions/Wards:

* East Staffordshire: Bagots; Needwood; Yoxall
 * Lichfield: Alrewas & Fradley; Armitage with Handsacre; Boley Park; Boney Hay & Central; Chadsmead; Chase Terrace; Chasetown; Colton & the Ridwares; Curborough; Hammerwich with Wall; Highfield; Leomansley; Longdon; St. John's; Stowe; Summerfield & All Saints; Whittington & Streethay (21.8%)

PA 373: Lincoln (Con)

Region:East Midlands

Notional 2019 vote/%		Swing to gain	
Con	24,267 47.9	Marginality	(44)
Lab	20,753 41.0	Target	3.5 (34)
LD	2,422 4.8	Target	36.2 (569)
Green	1,195 2.4	Target	38.6 (520)
Brexit	1,079 2.1		
Other (2)	913 1.8		

Majority: 3,514 6.9

No changes

Comprises		Electorate	%
Lincoln		74,128	100.0
	Total	74,128	

Divisions/Wards:

* Lincoln: Abbey; Birchwood; Boultham; Carholme; Castle; Glebe; Hartsholme; Minster; Moorland; Park; Witham

* North Kesteven: Bracebridge Heath & Waddington East; Skellingthorpe

PA 374: Liverpool Garston (Lab)

Region:North West

Notional 2019 vote/%		Swing to gain	
Lab	34,457 70.2	Marginality	(185)
Con	5,729 11.7	Target	29.3 (244)
LD	4,854 9.9	Target	30.1 (449)
Brexit	2,402 4.9		
Green	1,310 2.7	Target	33.8 (426)
Other (1)	344 0.7		

Majority: 28,728 58.5

Index of change: 35.9

Comprises		Electorate	%
Garston & Halewood		59,684	84.8
Liverpool Wavertree		10,688	15.2
	Total	70,372	

Divisions/Wards:

* Liverpool: Allerton & Hunts Cross; Belle Vale; Church; Cressington; Speke-Garston; Woolton

PA 375: Liverpool Riverside (Lab)

Region:North West

Notional 2019 vote/%		Swing to gain	
Lab	36,097 85.1	Marginality	(200)
Con	3,297 7.8	Target	38.7 (259)
Brexit	1,089 2.6		
Green	997 2.4	Target	41.4 (555)
LD	936 2.2	Target	41.4 (611)

Majority: 32,800 77.3

Index of change: 61.6

Comprises		Electorate	%
Liverpool Riverside		50,430	71.9
Liverpool Walton		19,727	28.1
	Total	70,157	

Divisions/Wards:

* Liverpool: Anfield; Central; Everton; Kirkdale; Princes Park; Riverside

PA 376: Liverpool Walton (Lab)

Region:North West

Notional 2019 vote/%		Swing to gain	
Lab	38,336 82.4	Marginality	(198)
Con	4,607 9.9	Target	36.2 (257)
LD	1,059 2.3	Target	40.0 (606)
Brexit	1,040 2.2		
Green	849 1.8	Target	40.3 (546)
Other (1)	660 1.4		

Majority: 33,729 72.5

Index of change: 76.0

Comprises		Electorate	%
Liverpool Walton		43,148	60.6
Liverpool West Derby		22,465	31.6
Sefton Central		5,568	7.8
	Total	71,181	

Divisions/Wards:

* Liverpool: Clubmoor; County; Croxteth; Fazakerley; Norris Green; Warbreck
* Sefton: Molyneux (54.0%)

PA 377: Liverpool Wavertree (Lab)

Region:North West

Notional 2019 vote/%	Swing to gain		
Lab 36,852 71.6	Marginality (188)		
Con 4,926 9.6	Target 31.0 (247)		
LD 4,123 8.0	Target 31.8 (488)		
Green 3,167 6.2	Target 32.7 (391)		
Brexit 1,897 3.7			
Other (1) 501 1.0			

Majority: 31,926 62.0

Index of change: 81.1			
Comprises	Electorate	%	
Liverpool Wavertree	41,550	58.5	
Liverpool Riverside	29,526	41.5	
Total	71,076		

Divisions/Wards:

* Liverpool: Childwall; Greenbank; Kensington & Fairfield; Mossley Hill; Picton; St. Michael's; Wavertree

PA 378: Liverpool West Derby (Lab)

Region:North West

Notional 2019 vote/%	Swing to gain		
Lab 36,336 77.9	Marginality (194)		
Con 4,015 8.6	Target 34.6 (253)		
Brexit 2,293 4.9			
Other (1) 1,826 3.9			
LD 1,270 2.7	Target 37.6 (585)		
Green 908 1.9	Target 38.0 (507)		

Majority: 32,321 69.3

Index of change: 75.2			
Comprises	Electorate	%	
Liverpool West Derby	43,543	61.6	
Knowsley	15,857	22.4	
Liverpool Wavertree	11,330	16.0	
Total	70,730		

Divisions/Wards:

* Knowsley: Page Moss; Swanside
* Liverpool: Knotty Ash; Old Swan; Tuebrook & Stonecroft; West Derby; Yew Tree

PA 379: Livingston (SNP)

Region:Scotland

Notional 2019 vote/%	Swing to gain		
SNP 23,275 47.3	Marginality (41)		
Lab 10,851 22.0	Target 12.6 (144)		
Con 10,800 21.9	Target 12.7 (137)		
LD 3,056 6.2	Target 20.5 (127)		
Green 1,272 2.6	Target 22.3 (8)		

Majority: 12,424 25.2

Index of change: 9.7			
Comprises	Electorate	%	
Livingston	75,450	100.0	
Linlithgow & East Falkirk	4	0.0	
Total	75,454		

Divisions/Wards:

* West Lothian: Broxburn, Uphall & Winchburgh (81.2%); East Livingston & East Calder; Fauldhouse & Breich Valley; Livingston North; Livingston South

PA 380: Llanelli (Lab)

Region: Wales

Notional 2019 vote/%	Swing to gain		
Lab 17,256 39.3	Marginality (41)		
Con 13,463 30.7	Target 4.3 (45)		
PC 9,280 21.1	Target 9.5 (3)		
Brexit 3,893 8.9			

Majority: 3,793 8.6

Index of change: 15.0			
Comprises	Electorate	%	
Llanelli	60,766	86.9	
Carmarthen East & Dinefwr	9,129	13.1	
Total	69,895		

Divisions/Wards:

* Carmarthenshire: Bigyn; Burry Port; Bynea; Dafen; Elli; Felinfoel; Glanymor; Glyn; Gorslas; Hendy; Hengoed; Kidwelly; Llangennech; Llangyndeyrn; Llannon; Lliedi; Llwynhendy; Pembrey; Pontyberem; St.Ishmael; Swiss Valley; Trimsaran; Tycroes; Tyisha

PA 381: Londonderry East (DUP)

Region:Northern Ireland

Notional 2019 vote / %		Swing to gain	
DUP	16,456 40.0	Marginality	(7)
SDLP	6,749 16.4	Target	11.8 (4)
SF	6,343 15.4	Target	12.3 (2)
UPNI	5,970 14.5	Target	12.8 (6)
UUP	3,756 9.1	Target	15.4 (6)
Other (2)	1,827 4.4		

Majority: 9,707 23.6

Index of change: 0.00

Comprises	Electorate	%
East Londonderry	69,359	96.0
Foyle	2,854	4.0
Total	72,213	

Divisions/Wards:

* Causeway Coast & Glens: Aghadowey; Altahullion; Atlantic; Ballykelly; Castlerock; Churchland; Coolessan; Drumsum; Dundooan; Dungiven; Feeny; Garvagh; Greysteel; Greystone; Hopefield; Kilrea; Macosquin; Magilligan; Mountsandel; Portrush & Dunluce; Portstewart; Quarry; Roeside; University; Waterside; Windy Hall
* Derry & Strabane: Claudy; Eglinton; Park

PA 382: Lothian East (SNP)

Region:Scotland

Notional 2019 vote/%		Swing to gain	
SNP	17,671 34.8	Marginality	(4)
Lab	15,464 30.5	Target	2.2 (18)
Con	13,956 27.5	Target	3.7 (37)
LD	3,193 6.3	Target	24.2 (225)
Other (1)	493 1.0		

Majority: 2,207 4.3

Index of change: 13.6

Comprises	Electorate	%
East Lothian	71,287	100.0
Total	71,287	

Divisions/Wards:

* East Lothian: Dunbar & East Linton; Haddington & Lammermuir; Musselburgh (30.0%); North Berwick Coastal; Preston, Seton & Gosford; Tranent. Wallyford & Macmerry

PA 383: Loughborough (Con)

Region:East Midlands

Notional 2019 vote/%		Swing to gain	
Con	26,088 50.6	Marginality	(75)
Lab	19,997 38.8	Target	5.9 (61)
LD	3,935 7.6	Target	31.1 (480)
Green	1,342 2.6	Target	36.2 (473)
Other (1)	235 0.5		

Majority: 6,091 11.8

Index of change: 7.7

Comprises	Electorate	%
Loughborough	73,902	100.0
Total	73,902	

Divisions/Wards:

* Charnwood: Barrow & Sileby West; Loughborough Ashby; Loughborough Dishley & Hathern; Loughborough Garendon; Loughborough Hastings; Loughborough Lemyngton; Loughborough Nanpantan; Loughborough Outwoods; Loughborough Shelthorpe; Loughborough Southfields; Loughborough Storer; Quorn & Mountsorrel Castle; Shepshed East; Shepshed West; The Wolds

PA 384: Louth & Horncastle (Con)

Region:East Midlands

Notional 2019 vote/%		Swing to gain	
Con	36,903 72.5	Marginality	(362)
Lab	9,020 17.7	Target	27.4 (395)
LD	3,966 7.8	Target	32.3 (504)
Other (1)	1,044 2.0		

Majority: 27,883 54.7

Index of change: 10.7

Comprises	Electorate	%
Louth & Horncastle	73,497	96.8
Gainsborough	2,051	2.7
Boston & Skegness	411	0.5
Total	75,959	

Divisions/Wards:

* East Lindsey: Alford; Binbrook; Coningsby & Mareham; Fulstow; Grimoldby; Hagworthingham; Halton Holegate; Holton-le-Clay & North Thoresby; Horncastle; Legbourne; Mablethorpe; Marshchapel & Somercotes; North Holme; Priory & St. James'; Roughton; Spilsby; St. Margaret's; St. Mary's; St. Michael's; Sutton on Sea; Tetford & Donington; Tetney; Trinity; Withern & Theddlethorpe; Woodhall Spa; Wragby

PA 385: Lowestoft (Con)

Region:East of England

Notional 2019 vote/%	Swing to gain		
Con 27,648 60.9	Marginality (223)		
Lab 12,798 28.2	Target 16.4 (197)		
Green 2,362 5.2	Target 27.9 (154)		
LD 2,333 5.1	Target 27.9 (363)		
Other (1) 245 0.5			

Majority: 14,850 32.7

Index of change: 8.8			
Comprises	Electorate	%	
Waveney	73,967	100.0	
	Total	73,967	

Divisions/Wards:

* East Suffolk: Beccles & Worlingham; Carlton & Whitton; Carlton Colville; Gunton & St. Margarets; Harbour & Normanston; Kessingland; Kirkley & Pakefield; Lothingland; Oulton Broad

PA 386: Luton North (Lab)

Region:East of England

Notional 2019 vote/%	Swing to gain		
Lab 24,015 53.9	Marginality (93)		
Con 15,275 34.3	Target 9.8 (111)		
LD 2,063 4.6	Target 29.6 (434)		
Brexit 1,319 3.0			
Other (3) 1,086 2.4			
Green 832 1.9	Target 32.4 (376)		

Majority: 8,740 19.6

Index of change: 7.6			
Comprises	Electorate	%	
Luton North	68,080	92.9	
Luton South	5,186	7.1	
	Total	73,266	

Divisions/Wards:

* Luton: Barnfield; Bramingham; Challney; Icknield; Leagrave; Lewsey; Limbury; Northwell; Saints; Stopsley; Sundon Park

PA 387: Luton South & South**Bedfordshire (Lab)**

Region:East of England

Notional 2019 vote/%	Swing to gain		
Lab 21,942 48.7	Marginality (66)		
Con 15,876 35.2	Target 6.7 (75)		
Other (3) 4,359 9.7			
Brexit 1,497 3.3			
Green 1,201 2.7	Target 32.5 (384)		
LD 225 0.5	Target 34.7 (552)		

Majority: 6,066 13.5

Index of change: 16.0			
Comprises	Electorate	%	
Luton South	64,264	91.5	
Bedfordshire South West	5,933	8.5	
	Total	70,197	

Divisions/Wards:

* Central Bedfordshire: Caddington; Eaton Bray
* Luton: Biscot; Crawley; Dallow; Farley; High Town; Round Green; South; Wigmore

PA 388: Macclesfield (Con)

Region:North West

Notional 2019 vote/%	Swing to gain		
Con 28,292 52.5	Marginality (122)		
Lab 17,581 32.6	Target 9.9 (109)		
LD 5,684 10.6	Target 22.1 (168)		
Green 2,310 4.3	Target 28.3 (187)		

Majority: 10,711 19.9

No changes			
Comprises	Electorate	%	
Macclesfield	75,881	100.0	
	Total	75,881	

Divisions/Wards:

* Cheshire East: Bollington; Broken Cross & Upton; Disley; Gawsworth; Macclesfield Central; Macclesfield East; Macclesfield Hurdsfield; Macclesfield South; Macclesfield Tytherington; Macclesfield West & Ivy; Poynton East & Pott Shrigley; Poynton West & Adlington; Prestbury; Sutton

PA 389: Maidenhead (Con)

Region:South East

Notional 2019 vote/%		Swing to gain	
Con	29,223 57.4	Marginality	(233)
LD	12,122 23.8	Target	16.8 (75)
Lab	7,652 15.0	Target	21.2 (294)
Green	1,917 3.8	Target	26.8 (96)

Majority: 17,101 33.6

Index of change: 46.8

Comprises		Electorate	%
Maidenhead		57,345	78.1
Windsor		16,118	21.9
	Total	73,463	

Divisions/Wards:

* Bracknell Forest: Ascot; Binfield with Warfield; Winkfield & Cranbourne
 * Windsor & Maidenhead: Belmont; Bisham & Cookham; Boyn Hill; Bray; Cox Green; Furze Platt; Hurley & Walthams; Oldfield; Pinkneys Green; Riverside; St. Mary's

PA 390: Maidstone & Malling (Con)

Region:South East

Notional 2019 vote/%		Swing to gain	
Con	28,562 58.4	Marginality	(282)
LD	9,114 18.6	Target	19.9 (113)
Lab	8,993 18.4	Target	20.0 (266)
Green	1,880 3.8	Target	27.3 (121)
Other (1)	358 0.7		

Majority: 19,448 39.8

Index of change: 66.7

Comprises		Electorate	%
Maidstone & The Weald		49,164	67.3
Tonbridge & Malling		16,138	22.1
Chatham & Aylesford		7,782	10.6
	Total	73,084	

Divisions/Wards:

* Maidstone: Allington; Barming & Teston; Bridge; East; Fant; Heath; High Street; North; South
 * Tonbridge & Malling: Aylesford South; Ditton; East Malling; Kings Hill; West Malling & Leybourne

PA 391: Makerfield (Lab)

Region:North West

Notional 2019 vote/%		Swing to gain	
Lab	20,432 45.3	Marginality	(52)
Con	15,477 34.3	Target	5.5 (60)
Brexit	5,902 13.1		
LD	2,161 4.8	Target	29.5 (425)
Green	1,166 2.6	Target	31.7 (347)

Majority: 4,955 11.0

Index of change: 2.8

Comprises		Electorate	%
Makerfield		74,400	97.2
Leigh		2,117	2.8
	Total	76,517	

Divisions/Wards:

* Wigan: Abram; Ashton; Atherleigh (11.8%); Bryn; Hindley; Hindley Green; Leigh West (10.8%); Orrell; Winstanley; Worsley Mesnes

PA 392: Maldon (Con)

Region:East of England

Notional 2019 vote/%		Swing to gain	
Con	38,791 72.2	Marginality	(369)
Lab	6,790 12.6	Target	29.8 (409)
LD	6,272 11.7	Target	30.3 (453)
Green	1,851 3.4	Target	34.4 (445)

Majority: 32,001 59.6

Index of change: 6.0

Comprises		Electorate	%
Maldon		72,455	94.3
Chelmsford		4,339	5.7
	Total	76,794	

Divisions/Wards:

* Chelmsford: Bicknacre & East & West Hanningfield; Galleywood; Little Baddow, Danbury & Sandon; Rettendon & Runwell; South Hanningfield, Stock & Margareting; South Woodham-Chetwood & Collingwood; South Woodham-Elmwood & Woodville
 * Maldon: Althorne; Burnham-on-Crouch North; Burnham-on-Crouch South; Heybridge East; Heybridge West; Maldon East; Maldon North; Maldon South; Maldon West; Mayland; Purleigh; Southminster; Tillingham

PA 393: Manchester Central (Lab)

Region:North West

Notional 2019 vote/%		Swing to gain	
Lab	26,470 65.4	Marginality	(166)
Con	8,500 21.0	Target	22.2 (217)
LD	2,449 6.0	Target	29.7 (436)
Brexit	1,795 4.4		
Green	1,159 2.9	Target	31.3 (336)
Other (1)	107 0.3		

Majority: 17,970 44.4

Index of change: 78.7

Comprises	Electorate	%
Manchester Central	47,784	63.4
Ashton Under Lyne	15,650	20.8
Blackley & Broughton	11,877	15.8
Total	75,311	

Divisions/Wards:

- * Manchester: Ancoats & Beswick; Cheetham; Clayton & Openshaw; Deansgate; Miles Platting & Newton Heath; Piccadilly
- * Oldham: Failsworth East; Failsworth West

PA 394: Manchester Rusholme (Lab)

Region:North West

Notional 2019 vote/%		Swing to gain	
Lab	31,554 78.6	Marginality	(195)
Con	3,653 9.1	Target	34.7 (254)
Green	1,709 4.3	Target	37.2 (493)
Brexit	1,621 4.0		
LD	1,612 4.0	Target	37.3 (582)

Majority: 27,901 69.5

Index of change: 98.2

Comprises	Electorate	%
Manchester Central	36,188	51.2
Manchester Gorton	34,504	48.8
Total	70,692	

Divisions/Wards:

- * Manchester: Ardwick; Fallowfield; Hulme; Moss Side; Rusholme; Whalley Range

PA 395: Manchester Withington (Lab)

Region:North West

Notional 2019 vote/%		Swing to gain	
Lab	33,100 66.5	Marginality	(176)
LD	7,803 15.7	Target	25.4 (265)
Con	5,607 11.3	Target	27.6 (240)
Green	2,015 4.0	Target	31.2 (333)
Brexit	1,269 2.5		

Majority: 25,297 50.8

Index of change: 16.5

Comprises	Electorate	%
Manchester Withington	67,935	94.9
Manchester Gorton	3,679	5.1
Total	71,614	

Divisions/Wards:

- * Manchester: Chorlton; Chorlton Park; Didsbury East; Didsbury West; Old Moat; Withington

PA 396: Mansfield (Con)

Region:East Midlands

Notional 2019 vote/%		Swing to gain	
Con	30,718 64.3	Marginality	(236)
Lab	14,471 30.3	Target	17.0 (210)
LD	1,571 3.3	Target	30.5 (460)
Other (2)	985 2.1		

Majority: 16,247 34.0

Index of change: 3.5

Comprises	Electorate	%
Mansfield	74,680	100.0
Total	74,680	

Divisions/Wards:

- * Mansfield: Abbott; Berry Hill (89.5%); Brick Kiln; Broomhill; Carr Bank; Eaking; Grange Farm; Holly; Hornby; Kings Walk; Kingsway; Ladybrook; Lindhurst; Ling Forest; Manor; Market Warsop; Maun Valley; Meden; Netherfield; Newgate; Newlands; Oak Tree; Oakham; Park Hall; Peafields; Penniment; Portland; Racecourse; Ransom Wood; Sandhurst; Sherwood; Warsop Carrs; Woodhouse; Woodlands; Yeoman Hill

PA 397: Melksham & Devizes (Con)

Region:South West

Notional 2019 vote/%	Swing to gain		
Con 32,227 57.8	Marginality (209)		
LD 15,199 27.3	Target 15.3 (66)		
Lab 6,686 12.0	Target 22.9 (333)		
Green 1,652 3.0	Target 27.4 (131)		

Majority: 17,028 30.5

Index of change: 99.4

Comprises	Electorate	%
Chippenham	36,130	50.3
Devizes	26,189	36.5
Wiltshire North	7,569	10.5
Wiltshire South West	1,935	2.7
Total	71,823	

Divisions/Wards:

* Wiltshire: Bowerhill; Box & Colerne; Bradford-on-Avon North; Bradford-on-Avon South; Bromham, Rowde & Roundway; Calne South; Devizes East; Devizes North; Devizes Rural West; Devizes South; Holt; Melksham East; Melksham Forest; Melksham South; Melksham Without North & Shurnhold; Melksham Without West & Rural; The Lavingtons; Urchfont & Bishops Cannings; Winsley & Westwood

PA 398: Melton & Syston (Con)

Region:East Midlands

Notional 2019 vote/%	Swing to gain		
Con 30,232 63.3	Marginality (281)		
Lab 11,228 23.5	Target 19.9 (262)		
LD 3,685 7.7	Target 27.8 (355)		
Green 2,647 5.5	Target 28.9 (221)		

Majority: 19,004 39.8

Index of change: 91.5

Comprises	Electorate	%
Rutland & Melton	39,259	54.8
Charnwood	26,185	36.6
Loughborough	6,171	8.6
Total	71,615	

Divisions/Wards:

* Charnwood: East Goscote; Queniborough; Sibley; Syston East; Syston West; Thurmaston; Wreake Villages
* Melton: Asfordby; Bottesford; Croxton Kerrial; Frisby-on-the-Wreake; Gaddesby; Long Clawson & Stathern; Melton Craven; Melton Dorian; Melton Egerton; Melton Newport; Melton Sysonby; Melton Warwick; Old Dalby; Somerby; Waltham-on-the-Wolds; Wymondham

PA 399: Meriden & Solihull East (Con)

Region:West Midlands

Notional 2019 vote/%	Swing to gain		
Con 30,438 62.4	Marginality (300)		
Lab 10,168 20.8	Target 20.8 (283)		
LD 6,613 13.6	Target 24.4 (238)		
Green 1,559 3.2	Target 29.6 (260)		

Majority: 20,270 41.6

Index of change: 56.8

Comprises	Electorate	%
Meriden	55,388	74.6
Solihull	18,823	25.4
Total	74,211	

Divisions/Wards:

* Solihull: Bickenhill; Chelmsley Wood; Dorridge & Hockley Heath; Elmdon; Kingshurst & Fordbridge; Knowle; Meriden; Silhill

PA 400: Merthyr Tydfil & Aberdare (Lab)

Region: Wales

Notional 2019 vote/%	Swing to gain		
Lab 22,292 51.7	Marginality (131)		
Con 8,882 20.6	Target 15.6 (169)		
Brexit 4,621 10.7			
PC 3,513 8.1	Target 21.8 (8)		
Other (3) 2,364 5.5			
LD 1,434 3.3	Target 24.2 (228)		

Majority: 13,410 31.1

Index of change: 72.9

Comprises	Electorate	%
Merthyr Tydfil & Rhymney	45,081	60.3
Cynon Valley	29,724	39.7
Total	74,805	

Divisions/Wards:

* Merthyr Tydfil: Bedlinog; Cyfarthfa; Dowlais; Gurnos; Merthyr Vale; Park; Penydarren; Plymouth; Town; Treharris; Vaynor
* Rhondda Cynon Taf: Aberaman North; Aberaman South; Aberdare East; Aberdare West/Llwydcoed; Cwmbach; Hirwaun; Pen-y-waun; Rhigos

PA 401: Middlesbrough & Thornaby East (Lab)

Region:North East

Notional 2019 vote/%	Swing to gain		
Lab 20,290 54.0	Marginality (123)		
Con 9,149 24.3	Target 14.8 (160)		
Other (1) 4,282 11.4			
Brexit 2,324 6.2			
LD 991 2.6	Target 25.7 (274)		
Green 553 1.5	Target 26.3 (70)		

Majority: 11,141 29.6

Index of change: 28.1

Comprises	Electorate	%
Middlesbrough	58,029	99.5
Stockton South	11,946	20.5
Middlesbrough South & Cleveland East	1,767	3.0
Total	71,742	

Divisions/Wards:

* Middlesbrough: Acklam; Ayresome; Berwick Hills & Pallister; Brambles & Thorntree; Central; Kader; Linthorpe; Longlands & Beechwood; Newport; North Ormesby; Park; Trimdon
 * Stockton-on-Tees: Mandale & Victoria; Stainsby Hill

PA 402: Middlesbrough South & East Cleveland (Con)

Region:North East

Notional 2019 vote/%	Swing to gain	
Con 26,050 57.9	Marginality (141)	
Lab 15,751 35.0	Target 11.4 (131)	
LD 1,823 4.0	Target 30.9 (473)	
Green 1,005 2.2	Target 32.8 (393)	
Other (1) 266 0.6		
Brexit 128 0.3		

Majority: 10,299 22.9

Index of change: 14.1

Comprises	Electorate	%
Middlesbrough South & Cleveland East	66,366	94.9
Middlesbrough	3,601	5.1
Total	69,967	

Divisions/Wards:

* Middlesbrough: Coulby Newham; Hemlington; Ladgate; Marton East; Marton West; Nunthorpe; Park End & Beckfield; Stainton & Thornton
 * Redcar & Cleveland: Belmont; Brotton; Guisborough; Hutton; Lockwood; Loftus; Skelton East; Skelton West

PA 403: Midlothian (SNP)

Region:Scotland

Notional 2019 vote/%	Swing to gain	
SNP 20,033 41.5	Marginality (17)	
Lab 14,328 29.7	Target 5.9 (62)	
Con 10,467 21.7	Target 9.9 (113)	
LD 3,393 7.0	Target 22.7 (179)	

Majority: 5,705 11.8

No changes

Comprises	Electorate	%
Midlothian	71,210	100.0
Total	71,210	

Divisions/Wards:

* Midlothian: Bonnyrigg; Dalkeith; Midlothian East; Midlothian South; Midlothian West; Penicuik

PA 404: Milton Keynes Central (Con)

Region:South East

Notional 2019 vote/%	Swing to gain	
Con 25,035 47.5	Marginality (60)	
Lab 20,083 38.1	Target 4.7 (46)	
LD 5,489 10.4	Target 27.7 (354)	
Green 1,297 2.5	Target 35.7 (466)	
Other (2) 746 1.4		

Majority: 4,952 9.4

Index of change: 92.3

Comprises	Electorate	%
Milton Keynes South	42,086	54.9
Milton Keynes North	34,622	45.1
Total	76,708	

Divisions/Wards:

* Milton Keynes: Broughton; Campbell Park & Old Woughton; Central Milton Keynes; Danesborough & Walton; Loughton & Shenley; Monkston; Shenley Brook End; Woughton & Fishermead

PA 405: Milton Keynes North (Con)

Region: South East

Notional 2019 vote/%		Swing to gain	
Con	24,933 51.6	Marginality	(82)
Lab	18,606 38.5	Target	6.6 (69)
LD	3,246 6.7	Target	31.8 (490)
Green	1,499 3.1	Target	35.4 (464)

Majority: 6,327 13.1

Index of change: 52.5

Comprises	Electorate	%
Milton Keynes North	57,108	80.9
Milton Keynes South	13,512	19.1
Total	70,620	

Divisions/Wards:

* Milton Keynes: Bradwell; Newport Pagnell North & Hanslope; Newport Pagnell South; Olney; Stantonbury; Stony Stratford; Wolverton

PA 406: Mitcham & Morden (Lab)

Region: London

Notional 2019 vote/%		Swing to gain	
Lab	29,671 57.5	Marginality	(128)
Con	13,792 26.7	Target	15.4 (166)
LD	5,592 10.8	Target	23.3 (196)
Brexit	1,202 2.3		
Green	1,160 2.2	Target	27.6 (138)
Other (1)	216 0.4		

Majority: 15,879 30.8

Index of change: 9.8

Comprises	Electorate	%
Mitcham & Morden	70,022	91.1
Wimbledon	6,855	8.9
Total	76,877	

Divisions/Wards:

* Merton: Cannon Hill; Colliers Wood; Cricket Green; Figge's Marsh; Graveney; Lavender Fields; Longthornton; Lower Morden; Pollards Hill; Ravensbury; St Helier

PA 407: Monmouthshire (Con)

Region: Wales

Notional 2019 vote/%		Swing to gain	
Con	27,568 52.1	Marginality	(124)
Lab	16,731 31.6	Target	10.2 (111)
LD	5,071 9.6	Target	22.1 (167)
Green	1,333 2.5	Target	29.1 (232)
PC	1,283 2.4	Target	29.2 (17)
Brexit	451 0.9		
Other (1)	435 0.8		

Majority: 10,837 20.5

Index of change: 32.0

Comprises	Electorate	%
Monmouth	59,102	81.3
Newport East	13,579	18.7
Total	72,681	

Divisions/Wards:

* Monmouthshire: Caerwent; Caldicot Castle; Cantref; Castle; Croesonen; Cruorney; Devauden; Dewstow; Dixton with Osbaston; Drybridge; Goetre Fawr; Green Lane; Grofield; Lansdown; Larkfield; Llanbadoc; Llanelly Hill; Llanfoist Fawr; Llanybi Fawr; Llanover; Llantilio Crossenny; Llanwenarth Ultra; Mardy; Mill; Mitchel Troy; Overmonnow; Portskewett; Priory; Raglan; Rogiet; Severn; Shirenewton; St.Arvars; St.Christopher's; St.Kingsmark; St.Mary's; The Elms; Thornwell; Trellech United; Usk; West End; Wyesham

PA 408: Montgomeryshire & Glyndwr (Con)

Region: Wales

Notional 2019 vote/%		Swing to gain	
Con	27,466 53.6	Marginality	(188)
Lab	12,701 24.8	Target	14.4 (167)
LD	8,595 16.8	Target	18.4 (90)
PC	1,019 2.0	Target	25.8 (14)
Other (1)	727 1.4		
Brexit	700 1.4		

Majority: 14,765 28.8

Index of change: 51.2

Comprises	Electorate	%
Montgomeryshire	49,100	66.2
Clwyd South	25,123	33.8
Total	74,223	

Divisions/Wards:

* Powys: Banwy; Berriew; Blaen Hafren; Caersws; Churchstoke; Dolforwyn; Forden; Glantwymyn; Guilsfield; Kerry; Llanbryn-mair; Llandinam; Llandrinio; Llandysilio; Llanfair Caereinion; Llanfihangel; Llanfyllin; Llanidloes; Llanrhaeadr-ym-Mochnant/Llansilin; Llansantffraid; Llanwddyn; Machynlleth; Meifod; Montgomery; Newtown Central; Newtown East; Newtown Llanllwchaïarn North; Newtown Llanllwchaïarn West; Newtown South; Rhiwcyon; Trewern; Welshpool Castle; Welshpool Gungrog; Welshpool Llanerchuddol

* Wrexham: Cefn; Chirk North; Chirk South; Dyffryn Ceiriog/Ceiriog Valley; Esclusham; Johnstown; Pant; Penycae; Penycae & Ruabon South; Plas Madoc; Ponciau; Ruabon

PA 409: Moray West, Nairn & Strathspey (SNP)

Region: Scotland

Notional 2019 vote/%		Swing to gain	
SNP	25,941 46.1	Marginality	(6)
Con	23,035 40.9	Target	2.6 (25)
LD	3,307 5.9	Target	35.1 (559)
Lab	2,606 4.6	Target	36.3 (427)
Green	649 1.2	Target	39.8 (539)
Other (1)	413 0.7		
Brexit	321 0.6		

Majority: 2,906 5.2

Index of change: 58.5

Comprises	Electorate	%
Moray	52,952	69.5
Inverness, Nairn, Badenoch & Strathspey	23,285	30.5
Total	76,237	

Divisions/Wards:

* Highland: Badenoch & Strathspey; Culloden & Ardersier (30.4%); Nairn & Cawdor

* Moray: Elgin City North; Elgin City South; Fochabers Lhanbryde (62.9%); Forres; Heldon & Laich; Speyside Glenlivet

PA 410: Morecambe & Lunesdale (Con)

Region: North West

Notional 2019 vote/%		Swing to gain	
Con	29,834 53.6	Marginality	(155)
Lab	15,646 28.1	Target	12.7 (147)
LD	8,689 15.6	Target	19.0 (99)
Green	704 1.3	Target	26.8 (100)
Other (1)	548 1.0		
Brexit	231 0.4		

Majority: 14,188 25.5

Index of change: 42.3

Comprises	Electorate	%
Morecambe & Lunesdale	57,527	75.7
Westmorland & Lonsdale	14,819	19.5
Lancaster & Fleetwood	3,694	4.9
Total	76,040	

Divisions/Wards:

* Lancaster: Bare; Bolton & Slyne; Carnforth & Millhead; Halton-with-Aughton; Harbour; Heysham Central; Heysham North; Heysham South; Kellet; Lower Lune Valley; Overton; Poulton; Silverdale; Torrisholme; Upper Lune Valley; Warton; Westgate

* South Lakeland: Arnside & Milnthorpe; Burton & Crooklands; Sedbergh & Kirkby Lonsdale

PA 411: Motherwell, Wishaw & Carluke (SNP)

Region:Scotland

Notional 2019 vote/%		Swing to gain	
SNP	20,638 45.9	Marginality	(27)
Lab	12,344 27.5	Target	9.2 (99)
Con	9,537 21.2	Target	12.4 (134)
LD	1,781 4.0	Target	23.5 (204)
Other (1)	619 1.4		

Majority: 8,294 18.5

Index of change: 46.7

Comprises	Electorate	%
Motherwell & Wishaw	54,674	70.1
Lanark & Hamilton East	17,644	25.2
Total	72,318	

Divisions/Wards:

- * North Lanarkshire: Motherwell North (62.5%); Motherwell South East & Ravenscraig; Motherwell West; Murdostoun (55.4%); Wishaw
- * South Lanarkshire: Clydesdale North (25.4%); Clydesdale West (95.3%)

PA 412: Na h-Eileanan an Iar (SNP)

Region:Scotland

Notional 2019 vote/%		Swing to gain	
SNP	6,531 45.1	Marginality	(24)
Lab	4,093 28.3	Target	8.4 (93)
Con	3,216 22.2	Target	11.4 (125)
LD	637 4.4	Target	23.9 (213)

Majority: 2,438 16.8

No changes

Comprises	Electorate	%
Na h-Eileanan Iar	21,177	100.0
Total	21,177	

Divisions/Wards:

- * Comhairle nan Eilean Siar: An Taobh Siar agus Nis; Barraigh agus Bhatarsaigh; Loch a Tuath; Na Hearadh; Sgìr Uige agus Carlabhagh; Sgìre an Rubha; Sgìre nan Loch; Steòrnabhagh a Deas; Steòrnabhagh a Tuath; Uibhuist a Deas, Èirisgeigh agus Beinn na Faoghla; Uibhist a Tuath

PA 413: Neath & Swansea East (Lab)

Region: Wales

Notional 2019 vote/%		Swing to gain	
Lab	21,102 47.1	Marginality	(89)
Con	12,651 28.2	Target	9.4 (104)
Brexit	3,965 8.8		
PC	3,820 8.5	Target	19.7 (6)
LD	1,849 4.1	Target	24.1 (222)
Green	776 1.7	Target	26.5 (79)
Other (2)	661 1.5		

Majority: 8,451 18.9

Index of change: 95.7

Comprises	Electorate	%
Neath	38,582	51.6
Swansea East	22,120	29.6
Aberavon	8,290	11.1
Gower	5,713	7.6
Total	74,705	

Divisions/Wards:

- * Neath Port Talbot: Aberdulais; Blaengwrach; Bryn-côch North; Bryn-côch South; Cadoxton; Cimla; Coedffranc Central; Coedffranc North; Coedffranc West; Crynant; Dyffryn; Glynneath; Neath East; Neath North; Neath South; Onllwyn; Resolven; Seven Sisters; Tonna
- * Swansea: Bonymaen; Clydach; Llansamlet; St.Thomas

PA 414: New Forest East (Con)

Region:South East

Notional 2019 vote/%		Swing to gain	
Con	32,769 64.5	Marginality	(357)
Lab	7,518 14.8	Target	24.9 (371)
LD	7,390 14.6	Target	25.0 (257)
Green	2,434 4.8	Target	29.9 (273)
Other (1)	675 1.3		

Majority: 25,251 49.7

No changes

Comprises	Electorate	%
New Forest East	73,823	100.0
Total	73,823	

Divisions/Wards:

- * New Forest: Ashurst, Copythorne South & Netley Marsh; Boldre & Sway; Bramshaw, Copythorne North & Minstead; Brockenhurst & Forest South East; Butts Ash & Dibden Purlieu; Dibden & Hythe East; Fawley, Blackfield & Langley; Furzedown & Hardley; Holbury & North Blackfield; Hythe West & Langdown; Lyndhurst; Marchwood; Totton Central; Totton East; Totton North; Totton South; Totton West

PA 415: New Forest West (Con)

Region:South East

Notional 2019 vote/%		Swing to gain	
Con	32,113 63.8	Marginality	(351)
LD	7,710 15.3	Target	24.3 (230)
Lab	6,595 13.1	Target	25.4 (382)
Green	3,888 7.7	Target	28.1 (164)

Majority: 24,403 48.5

No changes

Comprises		Electorate	%
New Forest West		71,009	100.0
Total		71,009	

Divisions/Wards:

* New Forest: Barton; Bashley; Becton; Bransgore & Burley; Buckland; Downlands & Forest; Fernhill; Fordingbridge; Forest North West; Hordle; Lymington Town; Milford; Milton; Pennington; Ringwood East & Sopley; Ringwood North; Ringwood South

PA 416: Newark (Con)

Region:East Midlands

Notional 2019 vote/%		Swing to gain	
Con	34,935 63.1	Marginality	(277)
Lab	13,238 23.9	Target	19.6 (256)
LD	5,298 9.6	Target	26.8 (315)
Green	1,723 3.1	Target	30.0 (281)
Brexit	193 0.3		

Majority: 21,697 39.2

Index of change: 13.5

Comprises		Electorate	%
Newark		70,952	92.8
Bassetlaw		3,391	4.4
Rushcliffe		1,167	1.5
Sherwood		968	1.3
Total		76,478	

Divisions/Wards:

* Bassetlaw: Clayworth; East Markham; Rampton; Sturton; Tuxford & Trent
 * Newark & Sherwood: Balderton North & Coddington; Balderton South; Beacon; Bridge; Castle; Collingham; Devon; Farndon & Fernwood; Muskham; Southwell; Sutton-on-Trent; Trent
 * Rushcliffe: Bingham East; Bingham West; Cranmer; East Bridgford; Thoroton

PA 417: Newbury (Con)

Region:South East

Notional 2019 vote/%		Swing to gain	
Con	28,075 55.1	Marginality	(137)
LD	16,615 32.6	Target	11.2 (34)
Lab	3,929 7.7	Target	24.9 (373)
Green	2,027 4.0	Target	28.6 (208)
Other (1)	325 0.6		

Majority: 11,460 22.5

Index of change: 14.4

Comprises		Electorate	%
Newbury		71,631	100.0
Total		71,631	

Divisions/Wards:

* West Berkshire: Chieveley & Cold Ash; Downlands (87.4%); Hungerford & Kintbury; Lambourn; Newbury Central; Newbury Clay Hill; Newbury Greenham; Newbury Speen; Newbury Wash Common; Thatcham Central; Thatcham Colthrop & Crookham; Thatcham North East; Thatcham West

PA 418: Newcastle-under-Lyme (Con)

Region:West Midlands

Notional 2019 vote/%		Swing to gain	
Con	25,008 52.8	Marginality	(110)
Lab	16,743 35.4	Target	8.7 (96)
LD	2,670 5.6	Target	29.7 (438)
Brexit	1,921 4.1		
Green	1,021 2.2	Target	33.2 (410)

Majority: 8,265 17.5

Index of change: 5.1

Comprises		Electorate	%
Newcastle-under-Lyme		66,658	95.2
Stone		3,367	4.8
Total		70,025	

Divisions/Wards:

* Newcastle-under-Lyme: Audley; Bradwell; Clayton; Crackley & Red Street; Cross Heath; Holditch & Chesterton; Keele; Knutton; Madeley & Betley; May Bank; Silverdale; Thistleberry; Town; Westbury Park & Northwood; Westlands; Wolstanton

PA 419: Newcastle upon Tyne Central & West (Lab)

Region:North East

Notional 2019 vote/%		Swing to gain	
Lab	28,520 59.3	Marginality	(140)
Con	12,789 26.6	Target	16.3 (179)
Brexit	3,934 8.2		
Green	1,462 3.0	Target	28.1 (167)
LD	1,430 3.0	Target	28.1 (374)

Majority: 15,731 32.7

Index of change: 74.7

Comprises	Electorate	%
Newcastle upon Tyne Central	45,594	68.7
Newcastle upon Tyne North	29,242	44.1
Newcastle upon Tyne East	1,624	2.4
Total	76,460	

Divisions/Wards:

* Newcastle upon Tyne: Arthur's Hill; Benwell & Scotswood; Blakelaw; Chapel; Denton & Westerhope; Elswick; Kingston Park South & Newbiggin Hall (81.2%); Lemington; Monument; West Fenham; Wingrove

PA 420: Newcastle upon Tyne East & Wallsend (Lab)

Region:North East

Notional 2019 vote/%		Swing to gain	
Lab	29,610 59.3	Marginality	(148)
Con	11,817 23.7	Target	17.8 (193)
LD	4,161 8.3	Target	25.5 (270)
Brexit	2,452 4.9		
Green	1,923 3.8	Target	27.7 (143)

Majority: 17,793 35.6

Index of change: 82.8

Comprises	Electorate	%
Newcastle upon Tyne East	43,919	57.1
Tyneside North	32,956	42.9
Total	76,875	

Divisions/Wards:

* Newcastle upon Tyne: Byker; Heaton; Manor Park; Ouseburn; Walker; Walkergate
 * North Tyneside: Battle Hill; Howdon;
 Northumberland; Riverside (33.2%); Wallsend

PA 421: Newcastle upon Tyne North (Lab)

Region:North East

Notional 2019 vote/%		Swing to gain	
Lab	24,030 44.4	Marginality	(63)
Con	17,207 31.8	Target	6.3 (71)
LD	7,595 14.0	Target	17.8 (82)
Brexit	3,118 5.8		
Green	2,193 4.1	Target	27.7 (145)

Majority: 6,823 12.6

Index of change: 125.2

Comprises	Electorate	%
Newcastle upon Tyne North	29,552	67.3
Newcastle upon Tyne East	18,180	41.4
Tyneside North	16,063	36.6
Newcastle upon Tyne Central	12,708	28.9
Total	76,503	

Divisions/Wards:

* Newcastle upon Tyne: Castle (65.7%); Dene & South Gosforth; Fawdon & West Gosforth; Gosforth; Kenton; Kingston Park South & Newbiggin Hall (18.8%); North Jesmond; Parklands; South Jesmond
 * North Tyneside: Benton; Longbenton

PA 422: Newport East (Lab)

Region: Wales

Notional 2019 vote/%		Swing to gain	
Lab	22,038 47.5	Marginality	(55)
Con	16,799 36.2	Target	5.6 (63)
Brexit	2,843 6.1		
LD	2,651 5.7	Target	30.5 (458)
PC	1,203 2.6	Target	33.6 (27)
Green	871 1.9	Target	34.3 (443)

Majority: 5,239 11.3

Index of change: 75.0

Comprises	Electorate	%
Newport East	45,450	59.7
Newport West	30,709	40.3
Total	76,159	

Divisions/Wards:

* Newport: Alway; Beechwood; Bettws; Caerleon; Langstone; Liswerry; Llanwern; Malpas; Pillgwenlly; Ringland; Shaftesbury; St.Julians; Stow Hill; Victoria

PA 423: Newport West & Islwyn (Lab)

Region: Wales

Notional 2019 vote/%	Swing to gain		
Lab 20,286 41.8	Marginality	(21)	
Con 18,285 37.7	Target	2.1	(21)
Brexit 4,301 8.9			
LD 2,474 5.1	Target	32.6	(512)
PC 2,244 4.6	Target	33.0	(24)
Green 947 2.0	Target	35.7	(467)

Majority: 2,001 4.1

Index of change: 93.7

Comprises	Electorate	%
Islwyn	39,903	52.3
Newport West	36,331	47.7
Total	76,234	

Divisions/Wards:

* Caerphilly: Abercarn; Argoed; Blackwood; Cefn Fforest; Crosskeys; Crumlin; Newbridge; Penmaen; Risca East; Risca West
 * Newport: Allt-yr-yn; Gaer; Graig; Marshfield; Rogerstone; Tredegar Park

PA 424: Newry & Armagh (SF)

Region: Northern Ireland

Notional 2019 vote / %	Swing to gain		
SF 19,088 41.0	Marginality	(5)	
DUP 9,415 20.2	Target	10.4	(5)
SDLP 9,019 19.4	Target	10.8	(2)
APNI 3,913 8.4	Target	16.3	(10)
UUP 3,605 7.7	Target	16.6	(7)
Other (1) 1,531 3.3			

Majority: 9,673 20.8

Index of change: 0.00

Comprises	Electorate	%
Newry & Armagh	73,127	98.0
South Down	1,458	2.0
Total	74,585	

Divisions/Wards:

* Armagh, Banbridge & Craigavon: Cathedral; Demesne; Hamiltonsbawn; Keady; Markethill; Navan; Richhill; Seagahan; Tandragee; The Mall
 * Newry, Mourne & Down: Abbey; Ballybot; Bessbrook; Camlough; Crossmaglen; Damolly; Drumalane; Fathom; Forkhill; Mullaghbane; Newtownhamilton; St. Patrick's; Whitecross

PA 425: Newton Abbot (Con)

Region: South West

Notional 2019 vote/%	Swing to gain		
Con 29,117 55.6	Marginality	(230)	
LD 11,661 22.2	Target	16.7	(73)
Lab 9,287 17.7	Target	18.9	(246)
Green 1,505 2.9	Target	26.3	(73)
Other (1) 840 1.6			

Majority: 17,456 33.3

Index of change: 0.19

Comprises	Electorate	%
Newton Abbot	72,956	100.0
Total	72,956	

Divisions/Wards:

* Teignbridge: Ambrook; Bishopsteignton; Bradley; Buckland & Milber; Bushell; College; Dawlish North East; Dawlish South West; Ipplepen; Kenton & Starcross; Kerswell-with-Combe; Kingsteignton East; Kingsteignton West; Shaldon & Stokeinteignhead; Teignmouth Central; Teignmouth East; Teignmouth West

PA 426: Newton Aycliffe & Spennymoor (Con)

Region: North East

Notional 2019 vote/%	Swing to gain		
Con 20,014 46.1	Marginality	(50)	
Lab 16,606 38.3	Target	3.9	(39)
Brexit 3,374 7.8			
LD 2,340 5.4	Target	32.9	(522)
Green 644 1.5	Target	36.8	(487)
Other (1) 394 0.9			

Majority: 3,408 7.9

Index of change: 73.8

Comprises	Electorate	%
Sedgefield	44,104	61.9
Bishop Auckland	16,929	23.7
Durham, City of	10,266	14.4
Total	71,299	

Divisions/Wards:

* Durham: Aycliffe East; Aycliffe North & Middridge; Aycliffe West; Bishop Middleham & Cornforth; Chilton; Coxhoe; Ferryhill; Sedgefield; Spennymoor; Trimdon & Thornley (47.6%); Tudhoe

PA 427: Norfolk Mid (Con)

Region:East of England

Notional 2019 vote/%	Swing to gain		
Con 31,639 64.4	Marginality (299)		
Lab 11,251 22.9	Target 20.8 (282)		
LD 5,127 10.4	Target 27.0 (327)		
Other (1) 939 1.9			
Green 154 0.3	Target 32.1 (360)		

Majority: 20,388 41.5

Index of change: 23.4

Comprises	Electorate	%
Norfolk Mid	66,939	94.2
Norfolk South West	3,582	5.0
Norfolk South	539	0.8
Total	71,060	

Divisions/Wards:

* Breckland: All Saints & Wayland; Attleborough Burgh & Haverscroft; Attleborough Queens & Besthorpe; Dereham Neatherd; Dereham Toftwood; Dereham Withburga; Hermitage; Launditch; Lincoln; Mattishall; Necton; Saham Toney; Shipdham-with-Scarning; The Buckenham & Banham; Upper Wensum; Watton
 * South Norfolk: Hingham & Deopham; Wicklewood

PA 428: Norfolk North (Con)

Region:East of England

Notional 2019 vote/%	Swing to gain		
Con 30,145 58.5	Marginality (182)		
LD 15,653 30.4	Target 14.1 (55)		
Lab 3,980 7.7	Target 25.4 (383)		
Brexit 1,739 3.4			
Green 45 0.1	Target 30.3 (294)		

Majority: 14,492 28.1

Index of change: 1.5

Comprises	Electorate	%
Norfolk North	69,654	98.5
Broadland	1,065	1.5
Total	70,719	

Divisions/Wards:

* North Norfolk: Bacton; Beeston Regis & The Runtons; Briston; Coastal; Cromer Town; Erpingham; Gresham; Happisburgh; Hickling; Holt; Hoveton & Tunstead; Mundesley; North Walsham East; North Walsham Market Cross; North Walsham West; Poppyland; Priory; Roughton; Sheringham North; Sheringham South; St. Benet's; Stalham; Stody; Suffield Park; Trunch; Wells with Holkham; Worstead

PA 429: Norfolk North West (Con)

Region:East of England

Notional 2019 vote/%	Swing to gain		
Con 32,075 66.0	Marginality (325)		
Lab 10,998 22.6	Target 21.7 (309)		
LD 3,779 7.8	Target 29.1 (406)		
Green 1,717 3.5	Target 31.3 (335)		

Majority: 21,077 43.4

Index of change: 6.1

Comprises	Electorate	%
Norfolk North West	71,262	94.8
Norfolk South West	3,938	5.2
Total	75,200	

Divisions/Wards:

* Kings Lynn & West Norfolk: Bircham with Rudhams; Brancaster; Burnham Market & Docking; Clenchwarton; Dersingham; Fairstead; Gayton & Grimston; Gaywood Chase; Gaywood Clock; Gaywood North Bank; Heacham; Hunstanton; Massingham with Castle Acre; North Lynn; Snettisham; South & West Lynn; Springwood; St. Margaret's with St. Nicholas; Terrington; The Woottons; Walsoken, West Walton & Walpole; West Winch

PA 430: Norfolk South (Con)

Region:East of England

Notional 2019 vote/%	Swing to gain		
Con 29,298 56.5	Marginality (229)		
Lab 12,123 23.4	Target 16.6 (203)		
LD 8,799 17.0	Target 19.8 (110)		
Green 1,637 3.2	Target 26.7 (84)		

Majority: 17,175 33.1

Index of change: 50.4

Comprises	Electorate	%
Norfolk South	56,350	80.7
Norfolk Mid	13,487	19.3
Total	69,837	

Divisions/Wards:

* South Norfolk: Brooke; Central Wymondham; Cringleford; Easton; Fornsett; Hempnall; Hethersett; Loddon & Chedgrave; Mulbarton & Stoke Holy Cross; Newton Flotman; North Wymondham; Old Costessey; Poringland; Framinghams & Trowse; Rockland; South Wymondham; Stratton; Thurilton

PA 431: Norfolk South West (Con)

Region:East of England

Notional 2019 vote/%	Swing to gain		
Con 32,988 68.7	Marginality (360)		
Lab 8,808 18.3	Target 25.2 (377)		
LD 3,965 8.3	Target 30.2 (451)		
Green 1,452 3.0	Target 32.8 (395)		
Other (1) 836 1.7			

Majority: 24,180 50.3

Index of change: 12.3

Comprises	Electorate	%
Norfolk South West	70,405	97.1
Norfolk Mid	1,634	2.3
Norfolk North West	457	0.6
Total	72,496	

Divisions/Wards:

* Breckland: Ashill; Bedingfeld; Forest; Guiltcross; Harling & Heathlands; Nar Valley; Swaffham; Thetford Boudica; Thetford Burrell; Thetford Castle; Thetford Priory

* Kings Lynn & West Norfolk: Airfield; Denver; Downham Old Town; East Downham; Emneth & Outwell; Feltwell; Methwold; North Downham; South Downham; Tilney, Mershe Lande & Wiggshall; Upwell & Delph; Watlington; Wissey

PA 432: Normanton & Hemsworth (Lab)

Region:Yorkshire & The Humber

Notional 2019 vote/%	Swing to gain		
Lab 17,152 39.6	Marginality (40)		
Con 13,632 31.4	Target 4.1 (44)		
Brexit 6,609 15.2			
Other (3) 3,361 7.8			
LD 1,831 4.2	Target 27.2 (335)		
Green 782 1.8	Target 29.6 (264)		

Majority: 3,520 8.1

Index of change: 29.9

Comprises	Electorate	%
Hemsworth	63,512	84.2
Normanton, Pontefract & Castleford	11,876	15.8
Total	75,388	

Divisions/Wards:

* Wakefield: Ackworth, North Elmsall & Upton; Crofton, Ryhill & Walton; Featherstone; Hemsworth; Normanton; South Elmsall & South Kirkby

PA 433: North Down (APNI)

Region:Northern Ireland

Notional 2019 vote / %	Swing to gain		
APNI 19,182 44.9	Marginality (1)		
DUP 16,541 38.7	Target 3.1 (1)		
UUP 5,075 11.9	Target 26.8 (15)		
Other (1) 1,959 4.6			

Majority: 2,641 6.2

Index of change: 4.7

Comprises	Electorate	%
North Down	67,109	95.3
Belfast East	3,293	4.7
Strangford	10	0.0
Total	70,412	

Divisions/Wards:

* Belfast: Garnerville

* North Down & Ards: Ballycrochan; Ballygrainey; Ballyholme; Ballymagee; Bloomfield; Broadway; Bryansburn; Carrowdore (27.1%); Castle; Clandeboye; Cultra; Donaghadee; Groomspart; Harbour; Helen's Bay; Holywood; Kilcooley; Loughries (42.1%); Loughview; Rathgael; Rathmore; Silverbirch; Silverstream; Warren

PA 434: Northampton North (Con)

Region:East Midlands

Notional 2019 vote/%	Swing to gain		
Con 25,427 49.8	Marginality (49)		
Lab 21,495 42.1	Target 3.8 (38)		
LD 2,906 5.7	Target 36.4 (572)		
Green 1,256 2.5	Target 39.6 (533)		

Majority: 3,932 7.7

Index of change: 34.1

Comprises	Electorate	%
Northampton North	57,341	75.7
Northampton South	18,372	24.3
Total	75,713	

Divisions/Wards:

* West Northamptonshire: Abington & Phippsville; Boothville & Parklands; Castle; Dallington Spencer; Headlands; Kingsthorpe North; Kingsthorpe South; St. George; Talavera

PA 435: Northampton South (Con)

Region:East Midlands

Notional 2019 vote/%		Swing to gain	
Con	28,652 57.8	Marginality	(172)
Lab	15,328 30.9	Target	13.4 (155)
LD	3,931 7.9	Target	24.9 (254)
Green	1,697 3.4	Target	27.5 (135)

Majority: 13,324 26.9

Index of change: 73.2

Comprises		Electorate	%
Northampton South		44,144	61.7
Northamptonshire South		25,595	35.8
Northampton North		1,773	2.5
Total		71,512	

Divisions/Wards:

* West Northamptonshire: Billing & Rectory Farm; Delapre & Rushmere; Duston East; Duston West & St. Crispin; East Hunsbury & Shelfleys; Nene Valley; Riverside Park; Sixfields

PA 436: Northamptonshire South (Con)

Region:East Midlands

Notional 2019 vote/%		Swing to gain	
Con	35,270 63.2	Marginality	(315)
Lab	11,599 20.8	Target	21.2 (295)
LD	6,205 11.1	Target	26.0 (295)
Green	2,119 3.8	Target	29.7 (268)
Other (2)	634 1.1		

Majority: 23,671 42.4

Index of change: 43.6

Comprises		Electorate	%
Northamptonshire South		64,039	83.7
Daventry		7,506	9.8
Wellingborough		5,010	6.5
Total		76,555	

Divisions/Wards:

* North Northamptonshire: Irchester (56.7%)
 * West Northamptonshire: Brackley; Bugbrooke; Deanshanger; Hackleton & Grange Park; Middleton Cheney; Silverstone (83.2%); Towcester & Roade

PA 437: Northumberland North (Con)

Region:North East

Notional 2019 vote/%		Swing to gain	
Con	29,497 55.9	Marginality	(225)
Lab	12,191 23.1	Target	16.4 (199)
LD	8,484 16.1	Target	19.9 (115)
Green	1,793 3.4	Target	26.3 (71)
Brexit	775 1.5		

Majority: 17,306 32.8

Index of change: 30.9

Comprises		Electorate	%
Berwick-upon-Tweed		56,984	78.6
Wansbeck		15,557	21.4
Total		72,541	

Divisions/Wards:

* Northumberland: Alnwick; Amble; Amble West with Warkworth; Bamburgh; Berwick East; Berwick North; Berwick West with Ord; Druridge Bay; Longhoughton; Lynemouth; Morpeth Kirkehill; Morpeth North; Morpeth Stobhill; Norham & Islandshires; Pegswood; Rothbury; Shilbottle; Wooler

PA 438: Norwich North (Con)

Region:East of England

Notional 2019 vote/%		Swing to gain	
Con	25,997 51.6	Marginality	(80)
Lab	19,632 38.9	Target	6.3 (66)
LD	3,141 6.2	Target	32.7 (518)
Green	1,144 2.3	Target	36.7 (483)
Other (1)	488 1.0		
Brexit	21 0.0		

Majority: 6,365 12.6

Index of change: 7.8

Comprises		Electorate	%
Norwich North		66,294	92.8
Broadland		4,175	5.8
Norwich South		972	1.4
Total		71,441	

Divisions/Wards:

* Broadland: Drayton North; Drayton South; Hellesdon North West; Hellesdon South East; Old Catton & Sprowston West; Sprowston Central; Sprowston East; Thorpe St. Andrew North West; Thorpe St. Andrew South East
 * Norwich: Catton Grove; Crome; Mile Cross; Sewell

PA 439: Norwich South (Lab)

Region:East of England

Notional 2019 vote/%		Swing to gain	
Lab	27,464 53.5	Marginality	(109)
Con	14,881 29.0	Target	12.3 (133)
LD	4,851 9.5	Target	22.0 (166)
Green	2,477 4.8	Target	24.4 (23)
Brexit	1,635 3.2		

Majority: 12,583 24.5

Index of change: 2.4		Electorate %	
Comprises			
Norwich South		72,509	98.9
Norfolk South		792	1.1
	Total	73,301	

Divisions/Wards:

* Norwich: Bowthorpe; Eaton; Lakenham; Mancroft; Nelson; Thorpe Hamlet; Town Close; University; Wensum

* South Norfolk: New Costessey

PA 440: Nottingham East (Lab)

Region:East Midlands

Notional 2019 vote/%		Swing to gain	
Lab	28,278 63.1	Marginality	(160)
Con	9,336 20.8	Target	21.1 (208)
LD	2,824 6.3	Target	28.4 (387)
Brexit	1,527 3.4		
Other (1)	1,447 3.2		
Green	1,394 3.1	Target	30.0 (283)

Majority: 18,942 42.3

Index of change: 13.7		Electorate %	
Comprises			
Nottingham East		66,279	88.0
Nottingham South		9,023	12.0
Nottingham North		25	0.0
	Total	75,327	

Divisions/Wards:

* Nottingham: Berridge; Castle; Dales; Hyson Green & Arboretum; Mapperley; Sherwood; St. Ann's

PA 441: Nottingham North & Kimberley (Lab)

Region:East Midlands

Notional 2019 vote/%		Swing to gain	
Lab	19,799 46.0	Marginality	(24)
Con	17,309 40.2	Target	2.9 (27)
Brexit	2,424 5.6		
LD	1,615 3.8	Target	36.5 (573)
Green	1,068 2.5	Target	37.7 (505)
Other (1)	822 1.9		

Majority: 2,490 5.8

Index of change: 47.1		Electorate %	
Comprises			
Nottingham North		54,948	73.7
Broxtowe		13,041	17.5
Nottingham South		6,526	8.8
	Total	74,515	

Divisions/Wards:

* Broxtowe: Kimberley; Nuthall East & Strelley; Watnall & Nuthall West
 * Nottingham: Aspley; Basford; Bestwood; Bulwell; Bulwell Forest; Leen Valley

PA 442: Nottingham South (Lab)

Region:East Midlands

Notional 2019 vote/%		Swing to gain	
Lab	24,281 53.8	Marginality	(100)
Con	14,240 31.6	Target	11.1 (120)
LD	3,032 6.7	Target	24.8 (253)
Brexit	2,090 4.6		
Green	1,483 3.3	Target	28.3 (180)

Majority: 10,041 22.3

Index of change: 34.5		Electorate %	
Comprises			
Nottingham South		64,135	84.3
Nottingham North		11,941	15.7
	Total	76,076	

Divisions/Wards:

* Nottingham: Bilborough; Clifton East; Clifton West; Lenton & Wollaton East; Meadows; Radford; Wollaton West

PA 443: Nuneaton (Con)

Region: West Midlands

Notional 2019 vote/%		Swing to gain	
Con	27,390 60.6	Marginality	(191)
Lab	14,246 31.5	Target	14.5 (171)
LD	1,862 4.1	Target	28.2 (378)
Green	1,692 3.7	Target	28.4 (190)

Majority: 13,144 29.1

No changes

Comprises		Electorate	%
Nuneaton		70,335	100.0
Total		70,335	

Divisions/Wards:

- * North Warwickshire: Arley & Whitacre; Hartshill
- * Nuneaton & Bedworth: Abbey; Arbury; Attleborough; Bar Pool; Camp Hill; Galley Common; Kingswood; St. Nicolas; Weddington; Wem Brook; Whitestone

PA 444: Old Bexley & Sidcup (Con)

Region: London

Notional 2019 vote/%		Swing to gain	
Con	33,158 63.9	Marginality	(287)
Lab	12,389 23.9	Target	20.0 (267)
LD	4,303 8.3	Target	27.8 (358)
Green	1,791 3.5	Target	30.2 (293)
Other (1)	226 0.4		

Majority: 20,769 40.0

Index of change: 11.9

Comprises		Electorate	%
Old Bexley & Sidcup		66,407	89.4
Bexleyheath & Crayford		7,910	10.6
Total		74,317	

Divisions/Wards:

- * Bexley: Blackfen & Lamorbey; Blendon & Penhill; East Wickham; Falconwood & Welling; Longlands; Sidcup; St. Mary's & St. James

PA 445: Oldham East & Saddleworth (Lab)

Region: North West

Notional 2019 vote/%		Swing to gain	
Lab	20,088 43.5	Marginality	(17)
Con	18,589 40.3	Target	1.6 (17)
Brexit	2,980 6.5		
LD	2,423 5.2	Target	35.0 (558)
Other (2)	1,306 2.8		
Green	778 1.7	Target	38.6 (519)

Majority: 1,499 3.2

No changes

Comprises		Electorate	%
Oldham East & Saddleworth		72,997	100.0
Total		72,997	

Divisions/Wards:

- * Oldham: Alexandra; Crompton; Saddleworth North; Saddleworth South; Saddleworth West & Lees; Shaw; St. James'; St. Mary's; Waterhead

PA 446: Oldham West, Chadderton & Royton (Lab)

Region: North West

Notional 2019 vote/%		Swing to gain	
Lab	24,579 55.3	Marginality	(111)
Con	13,452 30.3	Target	12.5 (136)
Brexit	3,316 7.5		
LD	1,484 3.3	Target	26.9 (322)
Other (2)	922 2.1		
Green	681 1.5	Target	28.7 (216)

Majority: 11,127 25.0

No changes

Comprises		Electorate	%
Oldham West & Royton		74,183	100.0
Total		74,183	

Divisions/Wards:

- * Oldham: Chadderton Central; Chadderton North; Chadderton South; Coldhurst; Hollinwood; Medlock Vale; Royton North; Royton South; Werneth

PA 447: Orkney & Shetland (LD)

Region: Scotland

Notional 2019 vote/%	Swing to gain		
LD 10,381 44.8	Marginality (3)		
SNP 7,874 34.0	Target 5.4 (8)		
Con 2,287 9.9	Target 24.1 (228)		
Lab 1,550 6.7	Target 27.3 (394)		
Brexit 900 3.9			
Other (1) 168 0.7			

Majority: 2,507 10.8

No changes

Comprises	Electorate	%
Orkney & Shetland	34,824	100.0
Total	34,824	

Divisions/Wards:

* Orkney: East Mainland, South Ronaldsay & Burray; Kirkwall East; Kirkwall West & Orphir; North Isles; Stromness & South Isles; West Mainland
 * Shetland: Lerwick North & Bressay; Lerwick South; North Isles; Shetland Central; Shetland North; Shetland South; Shetland West

PA 448: Orpington (Con)

Region: London

Notional 2019 vote/%	Swing to gain		
Con 30,308 61.9	Marginality (310)		
Lab 9,681 19.8	Target 21.1 (291)		
LD 7,145 14.6	Target 23.7 (207)		
Green 1,824 3.7	Target 29.1 (230)		

Majority: 20,627 42.1

Index of change: 31.2

Comprises	Electorate	%
Orpington	59,556	83.2
Bromley & Chislehurst	12,015	16.8
Total	71,571	

Divisions/Wards:

* Bromley: Chelsfield & Pratts Bottom; Cray Valley East; Cray Valley West; Darwin (61.2%); Farnborough & Crofton; Orpington; Petts Wood & Knoll

PA 449: Ossett & Denby Dale (Con)

Region: Yorkshire & The Humber

Notional 2019 vote/%	Swing to gain		
Con 26,177 53.9	Marginality (140)		
Lab 15,150 31.2	Target 11.3 (130)		
Brexit 2,484 5.1			
LD 2,400 4.9	Target 26.2 (301)		
Other (3) 1,795 3.7			
Green 602 1.2	Target 29.9 (278)		

Majority: 11,027 22.7

Index of change: 92.5

Comprises	Electorate	%
Wakefield	38,450	53.7
Dewsbury	22,885	32.0
Hemsworth	10,194	14.2
Colne Valley	66	0.1
Total	71,595	

Divisions/Wards:

* Kirklees: Denby Dale; Kirkburton (77.1%)
 * Wakefield: Horbury & South Ossett; Ossett; Wakefield Rural; Wakefield South

PA 450: Oxford East (Lab)

Region: South East

Notional 2019 vote/%	Swing to gain		
Lab 25,738 56.4	Marginality (145)		
Con 9,779 21.4	Target 17.5 (189)		
LD 6,391 14.0	Target 21.2 (150)		
Green 2,143 4.7	Target 25.9 (60)		
Brexit 1,048 2.3			
Other (3) 499 1.1			

Majority: 15,959 35.0

Index of change: 8.6

Comprises	Electorate	%
Oxford East	72,371	100.0
Total	72,371	

Divisions/Wards:

* Oxford: Barton & Sandhills; Blackbird Leys; Churchill; Cowley; Donnington; Headington; Headington Hill & Northway; Hinksey Park; Littlemore; Lye Valley; Marston; Northfield Brook; Quarry & Risinghurst; Rose Hill & Iflley; St. Clement's; St. Mary's; Temple Cowley

PA 451: Oxford West & Abingdon (LD)

Region: South East

Notional 2019 vote/%		Swing to gain	
LD	27,616 52.2	Marginality	(5)
Con	18,039 34.1	Target	9.0 (98)
Lab	6,242 11.8	Target	22.3 (317)
Brexit	769 1.5		
Green	249 0.5	Target	33.6 (422)

Majority: 9,577 18.1

Index of change: 31.1

Comprises		Electorate	%
Oxford West & Abingdon		62,664	87.0
Oxford East		6,774	9.4
Wantage		2,566	3.6
Total		72,004	

Divisions/Wards:

* Oxford: Carfax & Jericho; Cutteslowe & Sunnymead; Holywell; Osney & St Thomas; Summertown; Walton Manor; Wolvercote
 * Vale of White Horse: Abingdon Abbey Northcourt; Abingdon Caldecott; Abingdon Dunmore; Abingdon Fitzharris; Abingdon Peachcroft; Botley & Sunningwell; Cumnor; Kennington & Radley; Marcham; Wootton

PA 452: Paisley & Renfrewshire North (SNP)

Region: Scotland

Notional 2019 vote/%		Swing to gain	
SNP	22,856 48.9	Marginality	(40)
Lab	11,103 23.7	Target	12.6 (143)
Con	9,134 19.5	Target	14.7 (157)
LD	3,539 7.6	Target	20.6 (132)
Brexit	146 0.3		

Majority: 11,753 25.1

Index of change: 44.2

Comprises		Electorate	%
Paisley & Renfrewshire N		55,236	79.0
Glasgow South West		11,616	16.6
Paisley & Renfrewshire S		3,089	4.4
Total		69,941	

Divisions/Wards:

* Glasgow: Cardonald (51.8%)
 * Renfrewshire: Bishopton, Bridge of Weir & Langbank (65.8%); Erskine & Inchinnan; Paisley Northeast & Ralston; Paisley Northwest (45.9%); Renfrew North & Braehead; Renfrew South & Garrowhill

PA 453: Paisley & Renfrewshire South (SNP)

Region: Scotland

Notional 2019 vote/%		Swing to gain	
SNP	22,933 49.8	Marginality	(38)
Lab	11,910 25.8	Target	12.0 (136)
Con	8,366 18.2	Target	15.8 (173)
LD	2,869 6.2	Target	21.8 (160)

Majority: 11,023 23.9

Index of change: 17.1

Comprises		Electorate	%
Paisley & Renfrewshire S		61,795	88.5
Paisley & Renfrewshire N		8,018	11.5
Total		69,813	

Divisions/Wards:

* Renfrewshire: Houston, Crosslee & Linwood (57.3%); Johnstone North, Kilbarchan, Howwood & Lochwinnoch; Johnstone South & Elderslie; Paisley East & Central; Paisley Northwest (54.1%); Paisley Southeast; Paisley Southwest

PA 454: Peckham (Lab)

Region: London

Notional 2019 vote/%		Swing to gain	
Lab	31,552 70.8	Marginality	(186)
Con	4,999 11.2	Target	29.8 (245)
LD	4,626 10.4	Target	30.2 (452)
Green	2,232 5.0	Target	32.9 (399)
Brexit	1,011 2.3		
Other (1)	127 0.3		

Majority: 26,553 59.6

Index of change: 50.6

Comprises		Electorate	%
Camberwell & Peckham		57,487	80.8
Bermondsey & Old Southwark		13,689	19.2
Total		71,176	

Divisions/Wards:

* Southwark: Faraday; North Walworth; Nunhead & Queen's Road; Old Kent Road; Peckham; Rye Lane; St. Giles

PA 455: Pembrokeshire Mid & South (Con)

Region: Wales

Notional 2019 vote/%	Swing to gain		
Con 29,072 52.9	Marginality (95)		
Lab 20,451 37.2	Target 7.8 (85)		
PC 2,917 5.3	Target 31.9 (20)		
LD 2,531 4.6	Target 32.6 (514)		

Majority: 8,621 15.7

Index of change: 89.1

Comprises	Electorate	%
Preseli Pembrokeshire	41,668	54.2
Carmarthen West & Pembrokeshire South	35,152	45.8
Total	76,820	

Divisions/Wards:

* Pembrokeshire: Amroth; Burton; Camrose; Carew; East Williamston; Haverfordwest: Castle; Haverfordwest: Garth; Haverfordwest: Portfield; Haverfordwest: Prendergast; Haverfordwest: Priory; Hundleton; Johnston; Kilgetty/Begelly; Lampeter Velfrey; Lamphey; Letterston; Llangwm; Manorbier; Martletwy; Merlin's Bridge; Milford: Central; Milford: East; Milford: Hakin; Milford: Hubberston; Milford: North; Milford: West; Narberth; Narberth Rural; Neyland: East; Neyland: West; Pembroke Dock: Central; Pembroke Dock: Llanion; Pembroke Dock: Market; Pembroke Dock: Pennar; Pembroke: Monkton; Pembroke: St.Mary North; Pembroke: St.Mary South; Pembroke: St.Michael; Penally; Rudbaxton; Saundersfoot; Solva; St.David's; St.Ishmael's; Tenby: North; Tenby: South; The Havens; Wiston

PA 456: Pendle & Clitheroe (Con)

Region:North West

Notional 2019 vote/%	Swing to gain		
Con 27,619 56.9	Marginality (145)		
Lab 16,051 33.1	Target 11.9 (135)		
LD 3,562 7.3	Target 25.7 (282)		
Green 1,010 2.1	Target 31.0 (325)		
Other (1) 268 0.6			

Majority: 11,568 23.8

Index of change: 48.7

Comprises	Electorate	%
Pendle	55,330	71.9
Ribble Valley	21,611	28.1
Total	76,941	

Divisions/Wards:

* Pendle: Barnoldswick; Barrowford & Pendleside; Boulsworth & Foulridge; Bradley; Earby & Coates; Fence & Higham; Marsden & Southfield; Vivary Bridge; Waterside & Horsfield; Whitefield & Walverden

* Ribble Valley: Chatburn; East Whalley, Read & Simonstone; Edisford & Low Moor; Littlemoor; Primrose; Sabden; Salthill; St. Mary's; Whalley & Painter Wood; Wiswell & Barrow

PA 457: Penistone & Stocksbridge (Con)

Region:Yorkshire & The Humber

Notional 2019 vote/%	Swing to gain		
Con 23,688 47.8	Marginality (89)		
Lab 16,478 33.3	Target 7.3 (78)		
LD 5,054 10.2	Target 23.1 (188)		
Brexit 4,300 8.7			

Majority: 7,210 14.6

No changes

Comprises	Electorate	%
Penistone & Stocksbridge	71,377	100.0
Total	71,377	

Divisions/Wards:

* Barnsley: Dodworth; Penistone East; Penistone West

* Sheffield: East Ecclesfield; Stocksbridge & Upper Don; West Ecclesfield

PA 458: Penrith & Solway (Con)

Region:North West

Notional 2019 vote/%	Swing to gain		
Con 30,576 54.8	Marginality	(149)	
Lab 16,816 30.1	Target	12.3	(140)
LD 4,556 8.2	Target	23.3	(197)
Green 1,733 3.1	Target	27.0	(112)
Other (4) 1,097 2.0			
Brexit 1,000 1.8			

Majority: 13,760 24.7

Index of change: 109.9

Comprises	Electorate	%
Workington	35,336	46.1
Penrith & The Border	28,859	37.6
Copeland	6,489	8.5
Carlisle	6,036	7.9
Total	76,720	

Divisions/Wards:

* Allerdale: All Saints; Allhallow & Waverton; Aspatria; Boltons; Broughton St. Bridgets; Christchurch; Crummock & Derwent Valley; Ellen & Gilcrux; Keswick; Marsh & Wampool; Maryport North; Maryport South; Silloth & Solway Coast; Warnell; Wigton & Woodside
 * Carlisle: Dalston & Burgh
 * Eden: Alston Moor; Hartside; Hesket; Kirkoswald; Langwathby; Lazonby; Penrith Carleton; Penrith East; Penrith North; Penrith Pategill; Penrith South; Penrith West; Skelton

PA 459: Perth & Kinross-shire (SNP)

Region:Scotland

Notional 2019 vote/%	Swing to gain		
SNP 25,562 45.3	Marginality	(3)	
Con 23,198 41.1	Target	2.1	(22)
LD 4,505 8.0	Target	33.1	(524)
Lab 2,818 5.0	Target	36.1	(426)
Brexit 402 0.7			

Majority: 2,364 4.2

Index of change: 80.2

Comprises	Electorate	%
Perth & North Perthshire	45,434	59.5
Ochil & South Perthshire	30,886	40.5
Total	76,320	

Divisions/Wards:

* Perth & Kinross: Almond & Earn; Carse of Gowrie; Kinross-shire; Perth City Centre; Perth City North; Perth City South; Strathallan (22.7%); Strathearn; Strathmore (36.2%); Strathtay (16.9%)

PA 460: Peterborough (Con)

Region:East of England

Notional 2019 vote/%	Swing to gain		
Con 21,955 46.5	Marginality	(28)	
Lab 19,622 41.5	Target	2.5	(21)
LD 2,316 4.9	Target	36.6	(576)
Brexit 2,102 4.5			
Green 713 1.5	Target	40.0	(543)
Other (3) 524 1.1			

Majority: 2,333 4.9

Index of change: 1.3

Comprises	Electorate	%
Peterborough	72,273	100.0
Total	72,273	

Divisions/Wards:

* Peterborough: Bretton; Central; Dogsthorpe; East; Eye, Thorney & Newborough; Gunthorpe; North; Park; Paston & Walton; Ravensthorpe; Werrington; West

PA 461: Plymouth Moor View (Con)

Region:South West

Notional 2019 vote/%	Swing to gain		
Con 28,810 59.8	Marginality	(178)	
Lab 15,548 32.3	Target	13.8	(158)
LD 2,430 5.0	Target	27.4	(338)
Green 1,254 2.6	Target	29.7	(267)
Brexit 110 0.2			

Majority: 13,262 27.5

Index of change: 5.8

Comprises	Electorate	%
Plymouth Moor View	69,368	94.5
Plymouth Sutton & Devonport	4,010	5.5
Total	73,378	

Divisions/Wards:

* Plymouth: Budshead; Egguckland; Ham; Honicknowle; Moor View; Pevereil (39.5%); Southway; St. Budeaux

PA 462: Plymouth Sutton & Devonport (Lab)

Region: South West

Notional 2019 vote/%		Swing to gain	
Lab	23,847 48.4	Marginality	(50)
Con	18,725 38.0	Target	5.2 (55)
Brexit	2,799 5.7		
LD	2,416 4.9	Target	33.1 (525)
Green	1,476 3.0	Target	35.0 (457)

Majority: 5,122 10.4

Index of change: 5.2

Comprises		Electorate %	
Plymouth Sutton & Devonport		73,495	100.0
Total		73,495	

Divisions/Wards:

* Plymouth: Compton; Devonport; Drake; Efford & Lipson; Peverell (60.5%); St. Peter & the Waterfront; Stoke; Sutton & Mount Gould

PA 463: Pontefract, Castleford & Knottingley (Lab)

Region: Yorkshire & The Humber

Notional 2019 vote/%		Swing to gain	
Lab	15,759 38.2	Marginality	(13)
Con	14,677 35.6	Target	1.3 (12)
Brexit	6,518 15.8		
LD	2,799 6.8	Target	28.8 (399)
Other (1)	1,515 3.7		

Majority: 1,082 2.6

Index of change: 14.0

Comprises		Electorate %	
Normanton, Pontefract & Castleford		72,751	100.0
Total		72,751	

Divisions/Wards:

* Wakefield: Airedale & Ferry Fryston; Altofts & Whitwood; Castleford Central & Glasshoughton; Knottingley; Pontefract North; Pontefract South

PA 464: Pontypridd (Lab)

Region: Wales

Notional 2019 vote/%		Swing to gain	
Lab	21,254 46.6	Marginality	(91)
Con	12,456 27.3	Target	9.7 (107)
PC	4,963 10.9	Target	17.9 (5)
Brexit	3,855 8.5		
Other (4)	2,311 5.1		
LD	639 1.4	Target	25.9 (290)
Green	101 0.2	Target	27.1 (116)

Majority: 8,798 19.3

Index of change: 80.2

Comprises		Electorate %	
Pontypridd		42,853	58.1
Cynon Valley		21,423	29.1
Ogmore		9,467	12.8
Total		73,743	

Divisions/Wards:

* Rhondda Cynon Taf: Abercynon; Beddau; Brynna; Church Village; Cilfynydd; Glyncoch; Graig; Hawthorn; Llanharan; Llanharri; Llantrisant Town; Llantwit Fardre; Mountain Ash East; Mountain Ash West; Penrhwiweiber; Pontypridd Town; Rhondda; Rhydfelen Central/Ilan; Talbot Green; Ton-teg; Trallwng; Treforest; Tyn-y-nant; Ynysybwll

PA 465: Poole (Con)

Region: South West

Notional 2019 vote/%		Swing to gain	
Con	28,695 58.8	Marginality	(270)
Lab	10,087 20.7	Target	19.1 (247)
LD	7,490 15.3	Target	21.7 (157)
Green	1,681 3.4	Target	27.7 (142)
Other (1)	848 1.7		

Majority: 18,608 38.1

Index of change: 4.1

Comprises		Electorate %	
Poole		71,690	99.3
Bournemouth West		472	0.7
Total		72,162	

Divisions/Wards:

* Bournemouth, Christchurch & Poole: Canford Cliffs; Creekmoor; Hamworthy; Newtown & Heatherlands; Oakdale; Parkstone; Penn Hill; Poole Town

PA 466: Poplar & Limehouse (Lab)

Region: London

Notional 2019 vote/%		Swing to gain	
Lab	31,176 60.3	Marginality	(163)
Con	9,129 17.7	Target	21.3 (213)
LD	8,009 15.5	Target	22.4 (172)
Green	1,756 3.4	Target	28.5 (194)
Brexit	1,219 2.4		
Other (1)	376 0.7		

Majority: 22,047 42.7

Index of change: 18.4

Comprises		Electorate %	
Poplar & Limehouse	75,814	100.0	
Total	75,814		

Divisions/Wards:

* Tower Hamlets: Blackwall & Cubitt Town; Bromley South; Canary Wharf; Island Gardens; Lansbury; Limehouse; Mile End; Poplar; St. Katharine's & Wapping

PA 467: Portsmouth North (Con)

Region: South East

Notional 2019 vote/%		Swing to gain	
Con	28,172 61.4	Marginality	(238)
Lab	12,392 27.0	Target	17.2 (212)
LD	3,419 7.4	Target	27.0 (323)
Green	1,304 2.8	Target	29.3 (242)
Other (1)	623 1.4		

Majority: 15,780 34.4

No changes

Comprises		Electorate %	
Portsmouth North	71,844	100.0	
Total	71,844		

Divisions/Wards:

* Portsmouth: Baffins; Copnor; Cosham; Drayton & Farlington; Hilsea; Nelson; Paulsgrove

PA 468: Portsmouth South (Lab)

Region: South East

Notional 2019 vote/%		Swing to gain	
Lab	23,068 48.6	Marginality	(56)
Con	17,705 37.3	Target	5.7 (64)
LD	5,418 11.4	Target	25.9 (288)
Brexit	994 2.1		
Other (1)	240 0.5		

Majority: 5,363 11.3

No changes

Comprises		Electorate %	
Portsmouth South	74,253	100.0	
Total	74,253		

Divisions/Wards:

* Portsmouth: Central Southsea; Charles Dickens; Eastney & Craneswater; Fratton; Milton; St. Jude; St. Thomas

PA 469: Preston (Lab)

Region: North West

Notional 2019 vote/%		Swing to gain	
Lab	24,697 57.3	Marginality	(119)
Con	12,847 29.8	Target	13.7 (150)
LD	2,913 6.8	Target	25.3 (262)
Brexit	1,793 4.2		
Green	862 2.0	Target	27.8 (149)

Majority: 11,850 27.5

Index of change: 25.1

Comprises		Electorate %	
Preston	58,444	80.1	
Wyre & Preston North	9,421	12.9	
Fylde	5,081	7.0	
Total	72,946		

Divisions/Wards:

* Preston: Ashton; Brookfield; Cadley; City Centre; Deepdale; Fishwick & Frenchwood; Garrison; Ingol & Cottam; Lea & Larches; Plungington; Ribbleson; St. Matthew's

PA 470: Putney (Lab)

Region: London

Notional 2019 vote/%		Swing to gain	
Lab	24,613 44.3	Marginality	(37)
Con	20,197 36.4	Target	4.0 (41)
LD	9,382 16.9	Target	19.5 (106)
Green	1,298 2.3	Target	34.0 (435)
Brexit	36 0.1		

Majority: 4,416 8.0

Index of change: 11.2

Comprises		Electorate	%
Putney		65,665	89.9
Battersea		7,376	10.1
Total		73,041	

Divisions/Wards:

* Wandsworth: East Putney; Fairfield (67.0%);
Roehampton & Putney Heath; Southfields;
Thamesfield; West Hill; West Putney

PA 471: Queen's Park & Maida Vale (Lab)

Region: London

Notional 2019 vote/%		Swing to gain	
Lab	27,739 61.9	Marginality	(159)
Con	8,865 19.8	Target	21.1 (207)
LD	6,230 13.9	Target	24.0 (220)
Green	1,437 3.2	Target	29.4 (247)
Brexit	413 0.9		
Other (1)	115 0.3		

Majority: 18,874 42.1

Index of change: 89.3

Comprises		Electorate	%
Westminster North		41,344	54.9
Hampstead & Kilburn		20,623	27.4
Brent Central		13,289	17.7
Total		75,256	

Divisions/Wards:

* Brent: Harlesden & Kensal Green; Kilburn;
Queens Park
* Westminster: Church Street; Harrow Road; Little
Venice; Maida Vale; Queen's Park; Westbourne

PA 472: Rawmarsh & Conisbrough (Lab)

Region: Yorkshire & The Humber

Notional 2019 vote/%		Swing to gain	
Lab	16,249 40.1	Marginality	(15)
Con	14,992 37.0	Target	1.6 (15)
Brexit	6,535 16.1		
LD	1,500 3.7	Target	33.3 (530)
Other (2)	1,074 2.6		
Green	194 0.5	Target	36.5 (479)

Majority: 1,257 3.1

Index of change: 67.0

Comprises		Electorate	%
Wentworth & Dearne		47,502	67.6
Don Valley		20,565	29.3
Rother Valley		2,205	3.1
Total		70,272	

Divisions/Wards:

* Doncaster: Conisbrough; Edlington &
Warmsworth
* Rotherham: Bramley & Ravenfield; Hooper;
Kilnhurst & Swinton East; Rawmarsh East;
Rawmarsh West; Swinton Rockingham; Wath

PA 473: Rayleigh & Wickford (Con)

Region: East of England

Notional 2019 vote/%		Swing to gain	
Con	38,652 72.9	Marginality	(365)
Lab	8,304 15.7	Target	28.6 (402)
LD	4,081 7.7	Target	32.6 (515)
Green	1,960 3.7	Target	34.6 (452)

Majority: 30,348 57.3

Index of change: 3.5

Comprises		Electorate	%
Rayleigh & Wickford		76,422	100.0
Total		76,422	

Divisions/Wards:

* Basildon: Wickford Castledon; Wickford North;
Wickford Park
* Rochford: Downhall & Rawreth; Hawkwell East;
Hawkwell West; Hockley; Hockley & Ashington;
Hullbridge; Lodge; Sweyne Park & Grange; Trinity;
Wheatley

PA 474: Reading Central (Lab)

Region:South East

Notional 2019 vote/%		Swing to gain	
Lab	27,107 52.6	Marginality	(77)
Con	18,756 36.4	Target	8.1 (90)
LD	3,288 6.4	Target	30.0 (445)
Green	1,603 3.1	Target	33.3 (411)
Brexit	574 1.1		
Other (1)	202 0.4		

Majority: 8,351 16.2

Index of change: 58.3

Comprises		Electorate	%
Reading East		51,642	72.4
Reading West		19,641	27.6
Total		71,283	

Divisions/Wards:

* Reading: Abbey; Battle; Caversham;
Katesgrove; Mapledurham; Minster; Park;
Peppard; Redlands; Southcote; Thames

PA 475: Reading West & Mid Berkshire (Con)

Region:South East

Notional 2019 vote/%		Swing to gain	
Con	28,078 56.8	Marginality	(234)
Lab	11,320 22.9	Target	16.9 (209)
LD	8,356 16.9	Target	19.9 (116)
Green	1,690 3.4	Target	26.7 (85)

Majority: 16,758 33.9

Index of change: 69.0

Comprises		Electorate	%
Reading West		46,595	66.6
Newbury		12,007	17.2
Wokingham		11,397	16.3
Total		69,999	

Divisions/Wards:

* Reading: Kentwood; Norcot; Tilehurst
* West Berkshire: Aldermaston; Basildon;
Bradfield; Bucklebury; Burghfield & Mortimer;
Downlands (12.6%); Pangbourne; Ridgeway;
Theale; Tilehurst & Purley; Tilehurst Birch Copse;
Tilehurst South & Holybrook

PA 476: Redcar (Con)

Region:North East

Notional 2019 vote/%		Swing to gain	
Con	21,255 47.5	Marginality	(67)
Lab	16,377 36.6	Target	5.5 (51)
Brexit	2,915 6.5		
LD	2,152 4.8	Target	31.8 (489)
Other (1)	1,323 3.0		
Green	698 1.6	Target	35.1 (459)

Majority: 4,878 10.9

Index of change: 7.4

Comprises		Electorate	%
Redcar		66,423	93.1
Middlesbrough South & Cleveland East		4,908	6.9
Total		71,331	

Divisions/Wards:

* Redcar & Cleveland: Coatham; Dormanstown;
Eston; Grangetown; Kirkleatham; Longbeck;
Newcomen; Normanby; Ormesby; Saltburn; South
Bank; St. Germain's; Teesville; West Dyke;
Wheatlands; Zetland

PA 477: Redditch (Con)

Region:West Midlands

Notional 2019 vote/%		Swing to gain	
Con	30,719 64.7	Marginality	(275)
Lab	12,296 25.9	Target	19.4 (253)
LD	3,039 6.4	Target	29.1 (407)
Green	1,447 3.0	Target	30.8 (313)

Majority: 18,423 38.8

Index of change: 6.7

Comprises		Electorate	%
Redditch		65,507	93.7
Worcestershire Mid		4,414	6.3
Total		69,921	

Divisions/Wards:

* Redditch: Abbey; Astwood Bank & Feckenham;
Batchley & Brockhill; Central; Church Hill; Crabbs
Cross; Greenlands; Headless Cross & Oakenshaw;
Lodge Park; Matchborough; West; Winyates
* Wychavon: Dodderhill; Harvington & Norton;
Inkberrow

PA 478: Reigate (Con)

Region: South East

Notional 2019 vote/%		Swing to gain	
Con	29,846 55.8	Marginality	(252)
LD	10,626 19.9	Target	18.0 (87)
Lab	9,045 16.9	Target	19.5 (254)
Green	3,092 5.8	Target	25.0 (34)
Other (2)	860 1.6		

Majority: 19,220 35.9

Index of change: 30.4

Comprises		Electorate	%
Reigate		64,039	84.1
Epsom & Ewell		12,100	15.9
	Total	76,139	

Divisions/Wards:

* Reigate & Banstead: Banstead Village; Chipstead, Kingswood & Woodmansterne; Earlswood & Whitebushes; Lower Kingswood, Tadworth & Walton; Meadvale & St. John's; Nork; Redhill East; Redhill West & Wray Common; Reigate; South Park & Woodhatch; Tattenham Corner & Preston

PA 479: Renfrewshire East (SNP)

Region: Scotland

Notional 2019 vote/%		Swing to gain	
SNP	24,877 44.9	Marginality	(10)
Con	19,451 35.1	Target	4.9 (54)
Lab	6,855 12.4	Target	22.8 (326)
LD	4,174 7.5	Target	27.6 (346)

Majority: 5,426 9.8

No changes

Comprises		Electorate	%
East Renfrewshire		72,959	100.0
	Total	72,959	

Divisions/Wards:

* East Renfrewshire: Barrhead, Liboside & Uplawmoor; Clarkston, Netherlee, & Williamwood; Giffnock & Thornliebank; Newton Mearns North & Neilston; Newton Mearns South & Eaglesham

PA 480: Rhondda & Ogmore (Lab)

Region: Wales

Notional 2019 vote/%		Swing to gain	
Lab	23,949 56.3	Marginality	(156)
Con	6,572 15.4	Target	20.4 (205)
PC	5,290 12.4	Target	21.9 (9)
Brexit	4,902 11.5		
LD	969 2.3	Target	27.0 (329)
Green	590 1.4	Target	27.4 (132)
Other (1)	277 0.7		

Majority: 17,377 40.8

Index of change: 46.3

Comprises		Electorate	%
Rhondda		50,262	68.3
Ogmore		13,966	19.0
Pontypridd		9,329	12.7
	Total	73,557	

Divisions/Wards:

* Bridgend: Bettws; Blackmill; Blaengarw; Llangeinor; Nant-y-moel; Ogmore Vale; Pontycymmer
* Rhondda Cynon Taf: Cwm Clydach; Cymmer; Ferndale; Gilfach Goch; Llwyn-y-pia; Maerdy; Pentre; Pen-y-graig; Porth; Tonypany; Tonyrefail East; Tonyrefail West; Trealaw; Treherbert; Treorchy; Tylorstown; Ynyshir; Ystrad

PA 481: Ribble Valley (Con)

Region: North West

Notional 2019 vote/%		Swing to gain	
Con	31,261 59.8	Marginality	(219)
Lab	14,422 27.6	Target	16.1 (191)
LD	4,179 8.0	Target	25.9 (289)
Green	1,486 2.8	Target	28.5 (196)
Other (2)	886 1.7		
Brexit	6 0.0		

Majority: 16,839 32.2

Index of change: 63.7

Comprises		Electorate	%
Ribble Valley		52,556	69.2
Wyre & Preston North		23,202	30.5
Preston		235	0.3
	Total	75,993	

Divisions/Wards:

* Preston: Greyfriars; Preston Rural East; Preston Rural North; Sharoe Green
* Ribble Valley: Alston & Hathersall; Billington & Langho; Bowland; Brockhall & Dinckley; Chipping; Clayton-le-Dale & Salesbury; Derby & Thornley; Dilworth; Gisburn & Rimington; Hurst Green & Whitewell; Mellor; Ribchester; Waddington, Bashall Eaves & Mitton; West Bradford & Grindleton; Whalley Nethertown; Wilpshire & Ramsgrave
* South Ribble: Bamber Bridge East; Bamber Bridge West; Coupe Green & Gregson Lane; Lostock Hall; Samesbury & Walton; Walton-le-Dale East; Walton-le-Dale West

PA 482: Richmond & Northallerton (Con)

Region:Yorkshire & The Humber

Notional 2019 vote/%		Swing to gain	
Con	32,861 63.3	Marginality	(342)
Lab	8,530 16.4	Target	23.4 (343)
LD	6,475 12.5	Target	25.4 (267)
Other (2)	2,038 3.9		
Green	1,976 3.8	Target	29.8 (270)

Majority: 24,331 46.9

Index of change: 12.6

Comprises		Electorate	%
Richmond (Yorks)		72,238	99.3
Thirsk & Malton		506	0.7
Total		72,744	

Divisions/Wards:

* Hambleton: Appleton Wiske & Smeatons; Great Ayton; Hutton Rudby; Morton-on-Swale; Northallerton North & Brompton; Northallerton South; Osmotherley & Swainby; Romanby; Stokesley

* Richmondshire: Catterick & Brompton-on-Swale; Colburn; Croft & Middleton Tyas; Gilling West; Hawes, High Abbotside & Upper Swaledale; Hipswell; Leyburn; Lower Swaledale & Arkengarthdale; Lower Wensleydale; Melsonby; Middleham; Richmond East; Richmond North; Richmond West; Scotton;Yoredale

PA 483: Richmond Park (LD)

Region: London

Notional 2019 vote/%		Swing to gain	
LD	31,695 53.6	Marginality	(4)
Con	23,970 40.6	Target	6.5 (73)
Lab	3,109 5.3	Target	35.3 (422)
Other (2)	308 0.5		

Majority: 7,725 13.1

Index of change: 8.2

Comprises		Electorate	%
Richmond Park		75,037	100.0
Total		75,037	

Divisions/Wards:

* Kingston upon Thames: Canbury; Coombe Hill; Tudor

* Richmond upon Thames: Barnes; East Sheen; Ham, Petersham & Richmond Riverside; Kew; Mortlake & Barnes Common; North Richmond; South Richmond

PA 484: Rochdale (Lab)

Region:North West

Notional 2019 vote/%		Swing to gain	
Lab	21,379 50.8	Marginality	(90)
Con	13,270 31.6	Target	9.6 (106)
Brexit	3,451 8.2		
LD	3,168 7.5	Target	24.0 (221)
Green	790 1.9	Target	29.7 (266)

Majority: 8,109 19.3

Index of change: 10.3

Comprises		Electorate	%
Rochdale		71,697	100.0
Total		71,697	

Divisions/Wards:

* Rochdale: Balderstone & Kirkholt; Central Rochdale; Healey; Kingsway; Littleborough Lakeside; Milkstone & Deeplish; Milnrow & Newhey; Smallbridge & Firgrove; Wardle & West Littleborough

PA 485: Rochester & Strood (Con)

Region:South East

Notional 2019 vote/%		Swing to gain	
Con	26,098 58.5	Marginality	(205)
Lab	12,545 28.1	Target	15.2 (179)
LD	3,170 7.1	Target	25.7 (275)
Other (2)	1,667 3.7		
Green	1,155 2.6	Target	27.9 (160)

Majority: 13,553 30.4

Index of change: 12.5

Comprises		Electorate	%
Rochester & Strood		72,155	100.0
Total		72,155	

Divisions/Wards:

* Medway: Cuxton & Halling; Peninsula; River; Rochester East; Rochester West; Strood North; Strood Rural; Strood South

PA 486: Romford (Con)

Region: London

Notional 2019 vote/%		Swing to gain	
Con	31,322 64.8	Marginality	(271)
Lab	12,786 26.4	Target	19.2 (249)
LD	2,789 5.8	Target	29.5 (426)
Green	1,462 3.0	Target	30.9 (317)

Majority: 18,536 38.3

Index of change: 2.0

Comprises		Electorate	%
Romford		72,267	98.0
Hornchurch & Upminster		1,463	2.0
Total		73,730	

Divisions/Wards:

* Havering: Brooklands; Emerson Park (15.1%);
Havering Park; Hylands; Mawneys; Pettits;
Romford Town; Squirrel's Heath

PA 487: Romsey & Southampton North (Con)

Region: South East

Notional 2019 vote/%		Swing to gain	
Con	31,647 57.9	Marginality	(197)
LD	15,396 28.1	Target	14.9 (59)
Lab	6,630 12.1	Target	22.9 (332)
Other (1)	640 1.2		
Green	391 0.7	Target	28.6 (205)

Majority: 16,251 29.7

Index of change: 21.7

Comprises		Electorate	%
Romsey & Southampton N		63,701	86.3
Hampshire North West		10,130	13.7
Total		73,831	

Divisions/Wards:

* Southampton: Bassett; Swaythling
* Test Valley: Ampfield & Braishfield; Anna;
Bellinger; Blackwater; Charlton & the Pentons;
Chilworth, Nursling & Rownhams; Harewood; Mid
Test; North Baddesley; Romsey Abbey; Romsey
Cupernham; Romsey Tadburn

PA 488: Rossendale & Darwen (Con)

Region: North West

Notional 2019 vote/%		Swing to gain	
Con	28,124 56.3	Marginality	(120)
Lab	18,290 36.6	Target	9.9 (107)
LD	2,083 4.2	Target	32.5 (507)
Green	1,236 2.5	Target	34.2 (438)
Brexit	180 0.4		

Majority: 9,834 19.7

Index of change: 3.1

Comprises		Electorate	%
Rossendale & Darwen		72,734	97.5
Blackburn		1,859	2.5
Total		74,593	

Divisions/Wards:

* Blackburn with Darwen: Blackburn South &
Lower Darwen; Darwen East; Darwen South;
Darwen West; West Pennine
* Rossendale: Cribden; Eden; Facit & Shawforth;
Goodshaw; Greensclough; Hareholme; Healey &
Whitworth; Helmsshore; Irwell; Longholme;
Stacksteads; Whitewell

PA 489: Rother Valley (Con)

Region: Yorkshire & The Humber

Notional 2019 vote/%		Swing to gain	
Con	20,975 46.1	Marginality	(84)
Lab	14,840 32.6	Target	6.7 (72)
Brexit	5,314 11.7		
LD	2,195 4.8	Target	27.8 (357)
Green	1,124 2.5	Target	30.2 (288)
Other (1)	1,040 2.3		

Majority: 6,135 13.5

Index of change: 8.6

Comprises		Electorate	%
Rother Valley		69,563	99.1
Rotherham		621	0.9
Total		70,184	

Divisions/Wards:

* Rotherham: Anston & Woodsetts; Aston &
Todwick; Aughton & Swallownest; Dinnington;
Hellaby & Maltby West; Maltby East; Sitwell;
Thurcroft & Wickersley South; Wales

PA 490: Rotherham (Lab)

Region: Yorkshire & The Humber

Notional 2019 vote/%		Swing to gain	
Lab	17,699 40.7	Marginality	(36)
Con	14,402 33.1	Target	3.8 (40)
Brexit	7,408 17.0		
LD	2,717 6.2	Target	26.8 (320)
Other (1)	1,245 2.9		
Green	50 0.1	Target	33.0 (402)

Majority: 3,297 7.6

Index of change: 22.9

Comprises		Electorate	%
Rotherham		61,682	81.9
Wentworth & Dearne		9,962	13.2
Rother Valley		3,701	4.9
	Total	75,345	

Divisions/Wards:

* Rotherham: Boston Castle; Brinsworth; Dalton & Thrybergh; Greasbrough; Keppel; Rother Vale; Rotherham East; Rotherham West; Wickersley North

PA 491: Rugby (Con)

Region: West Midlands

Notional 2019 vote/%		Swing to gain	
Con	29,308 57.3	Marginality	(162)
Lab	15,913 31.1	Target	13.1 (149)
LD	4,236 8.3	Target	24.5 (242)
Green	1,662 3.3	Target	27.9 (156)

Majority: 13,395 26.2

Index of change: 0.85

Comprises		Electorate	%
Rugby		72,157	99.4
Kenilworth & Southam		446	0.6
	Total	72,603	

Divisions/Wards:

* Nuneaton & Bedworth: Bulkington
 * Rugby: Admirals & Cawston; Benn; Bilton; Clifton, Newton & Churchover; Coton & Boughton; Eastlands; Hillmorton; New Bilton; Newbold & Brownsover; Paddox; Revel & Binley Woods; Rokeby & Overslade; Wolston & the Lawfords; Wolves & Shilton

PA 492: Ruislip, Northwood & Pinner (Con)

Region: London

Notional 2019 vote/%		Swing to gain	
Con	28,916 55.3	Marginality	(204)
Lab	13,106 25.1	Target	15.1 (178)
LD	7,920 15.2	Target	20.1 (119)
Green	1,381 2.6	Target	26.3 (74)
Other (3)	884 1.7		
Brexit	49 0.1		

Majority: 15,810 30.3

Index of change: 32.2

Comprises		Electorate	%
Ruislip, Northwood & Pinner		60,866	84.3
Uxbridge & South Ruislip		7,072	9.8
Harrow West		4,230	5.9
	Total	72,168	

Divisions/Wards:

* Harrow: Hatch End; Pinner; Pinner South
 * Hillingdon: Eastcote; Harefield Village; Northwood; Northwood Hills; Ruislip; Ruislip

PA 493: Runcorn & Helsby (Lab)

Region: North West

Notional 2019 vote/%		Swing to gain	
Lab	23,617 48.8	Marginality	(59)
Con	17,838 36.8	Target	6.0 (68)
LD	3,247 6.7	Target	30.1 (447)
Brexit	2,302 4.8		
Green	1,414 2.9	Target	33.9 (431)

Majority: 5,779 11.9

Index of change: 94.5

Comprises		Electorate	%
Weaver Vale		37,447	52.8
Halton		24,443	34.5
Ellesmere Port & Neston		5,310	7.5
Eddisbury		2,456	3.5
Chester, City of		1,294	1.8
	Total	70,950	

Divisions/Wards:

* Cheshire West & Chester: Frodsham; Goway Rural; Helsby; Sandstone
 * Halton: Beechwood & Heath; Bridgewater; Daresbury, Moore & Sandymoor; Grange; Halton Castle; Halton Lea; Mersey & Weston; Norton North; Norton South & Preston Brook

PA 494: Runnymede & Weybridge (Con)

Region:South East

Notional 2019 vote/%		Swing to gain	
Con	28,028 53.2	Marginality	(208)
LD	11,956 22.7	Target	15.3 (65)
Lab	9,347 17.7	Target	17.7 (224)
Other (3)	1,923 3.7		
Green	1,415 2.7	Target	25.3 (42)

Majority: 16,072 30.5

Index of change: 38.4

Comprises		Electorate	%
Runnymede & Weybridge		60,518	82.0
Esher & Walton		13,260	18.0
Total		73,778	

Divisions/Wards:

* Elmbridge: Cobham & Downside; Oxshott & Stoke D'Abernon; Weybridge Riverside; Weybridge St. George's Hill

* Runnymede: Addlestone North; Addlestone South; Chertsey Riverside; Chertsey St. Ann's; Egham Hythe; Egham Town; Longcross, Lyne & Chertsey South; New Haw; Ottershaw; Thorpe; Woodham & Rowtown

PA 495: Rushcliffe (Con)

Region:East Midlands

Notional 2019 vote/%		Swing to gain	
Con	28,168 47.3	Marginality	(79)
Lab	20,814 35.0	Target	6.2 (65)
LD	9,496 16.0	Target	19.0 (101)
Other (2)	1,018 1.7		

Majority: 7,354 12.4

Index of change: 1.5

Comprises		Electorate	%
Rushcliffe		76,171	100.0
Total		76,171	

Divisions/Wards:

* Rushcliffe: Abbey; Bunny; Compton Acres; Cotgrave; Cropwell; Edwalton; Gamston North; Gamston South; Gotham; Keyworth & Wolds; Lady Bay; Leake; Lutterell; Musters; Neville & Langar; Radcliffe on Trent; Ruddington; Sutton Bonington; Tollerton; Trent Bridge

PA 496: Rutherglen (SNP)

Region:Scotland

Notional 2019 vote/%		Swing to gain	
SNP	21,127 43.1	Marginality	(18)
Lab	15,272 31.2	Target	6.0 (63)
Con	8,462 17.3	Target	13.9 (151)
LD	3,526 7.2	Target	24.0 (217)
Other (1)	629 1.3		

Majority: 5,855 11.9

Index of change: 39.1

Comprises		Electorate	%
Rutherglen & Hamilton West		60,692	84.8
Lanark & Hamilton East		10,630	14.8
East Kilbride, Strathaven & Lesmahao		290	0.4
Total		71,612	

Divisions/Wards:

* South Lanarkshire: Blantyre; Bothwell & Uddingston; Cambuslang East; Cambuslang West; Rutherglen Central & North; Rutherglen South

PA 497: Rutland & Stamford (Con)

Region:East Midlands

Notional 2019 vote/%		Swing to gain	
Con	34,052 63.3	Marginality	(346)
LD	8,515 15.8	Target	23.7 (211)
Lab	7,882 14.7	Target	24.3 (363)
Green	1,950 3.6	Target	29.8 (272)
Other (2)	1,375 2.6		

Majority: 25,537 47.5

Index of change: 85.7

Comprises		Electorate	%
Rutland & Melton		41,193	58.1
Grantham & Stamford		29,671	41.9
Total		70,864	

Divisions/Wards:

* Harborough: Billesdon & Tilton; Nevill; Thurnby & Houghton

* Rutland: Barleythorpe; Braunston & Martinthorpe; Cottesmore; Exton; Greatham; Ketton; Langham; Lyddington; Normanton; Oakham North East; Oakham North West; Oakham South; Ryhall & Casterton; Uppingham; Whissendine

* South Kesteven: Casewick; Castle; Dole Wood; Glen; Isaac Newton; Stamford All Saints; Stamford St. George's; Stamford St. John's; Stamford St. Mary's

PA 498: Salford (Lab)

Region:North West

Notional 2019 vote/%	Swing to gain		
Lab 23,977 57.4	Marginality (144)		
Con 9,729 23.3	Target 17.1 (186)		
Brexit 3,703 8.9			
LD 2,571 6.2	Target 25.6 (272)		
Green 1,783 4.3	Target 26.6 (81)		

Majority: 14,248 34.1

Index of change: 32.8

Comprises	Electorate	%
Salford & Eccles	63,913	88.6
Blackley & Broughton	8,256	11.4
Total	72,169	

Divisions/Wards:

* Salford: Blackfriars & Trinity; Broughton; Claremont; Ordsall; Pendlebury & Clifton; Pendleton & Charlestown; Quays; Swinton Park; Weaste & Seedley

PA 499: Salisbury (Con)

Region:South West

Notional 2019 vote/%	Swing to gain		
Con 29,138 55.2	Marginality (251)		
LD 10,290 19.5	Target 17.9 (85)		
Lab 9,884 18.7	Target 18.3 (229)		
Green 2,685 5.1	Target 25.1 (35)		
Other (1) 745 1.4			

Majority: 18,848 35.7

Index of change: 29.4

Comprises	Electorate	%
Salisbury	61,564	87.6
Wiltshire South West	8,678	12.4
Total	70,242	

Divisions/Wards:

* Wiltshire: Alderbury & Whiteparish; Downton & Ebbles Valley; Fovant & Chalke Valley; Laverstock; Nadder Valley; Old Sarum & Lower Bourne Valley; Redlynch & Landford; Salisbury Bemerton Heath; Salisbury Fisherton & Bemerton Village; Salisbury Harnham East; Salisbury Harnham West; Salisbury Milford; Salisbury St Edmund's; Salisbury St Francis & Stratford; Salisbury St Paul's; Tisbury; Wilton; Winterslow & Upper Bourne Valley

PA 500: Scarborough & Whitby (Con)

Region:Yorkshire & The Humber

Notional 2019 vote/%	Swing to gain		
Con 27,593 55.5	Marginality (125)		
Lab 17,323 34.8	Target 10.3 (113)		
LD 3,038 6.1	Target 28.7 (397)		
Other (1) 1,770 3.6			

Majority: 10,270 20.7

No changes

Comprises	Electorate	%
Scarborough & Whitby	73,862	100.0
Total	73,862	

Divisions/Wards:

* Scarborough: Burniston & Cloughton; Castle; Cayton; Danby & Mulgrave; Derwent Valley & Moor; Eastfield; Esk Valley; Falsgrave & Stepney; Fylingdales & Ravenscar; Mayfield; Newby; Northstead; Scalby; Seamer; Streonshalh; Weaponness & Ramshill; Whitby West Cliff; Woodlands

PA 501: Scunthorpe (Con)

Region:Yorkshire & The Humber

Notional 2019 vote/%	Swing to gain		
Con 26,616 56.3	Marginality (130)		
Lab 16,483 34.9	Target 10.7 (119)		
Brexit 2,044 4.3			
LD 1,249 2.6	Target 32.2 (499)		
Green 866 1.8	Target 33.0 (404)		

Majority: 10,133 21.4

Index of change: 18.8

Comprises	Electorate	%
Scunthorpe	62,511	84.2
Brigg & Goole	11,767	15.8
Total	74,278	

Divisions/Wards:

* North Lincolnshire: Ashby; Bottesford; Brumby; Burringham & Gunness; Burton upon Stather & Winterton; Crosby & Park; Frodingham; Kingsway with Lincoln Gardens; Ridge; Town

PA 502: Sefton Central (Lab)

Region:North West

Notional 2019 vote/%		Swing to gain	
Lab	30,014 52.6	Marginality	(84)
Con	19,600 34.3	Target	9.1 (99)
LD	3,789 6.6	Target	27.7 (353)
Brexit	2,081 3.6		
Green	1,183 2.1	Target	32.3 (370)
Other (2)	422 0.7		

Majority: 10,414 18.2

Index of change: 22.5

Comprises	Electorate	%
Sefton Central	64,517	86.3
Southport	10,229	13.7
Total	74,746	

Divisions/Wards:

* Sefton: Ainsdale; Blundellsands; Harington; Manor; Molyneux (46.0%); Park; Ravenmeols; Sudell

PA 503: Selby (Con)

Region:Yorkshire & The Humber

Notional 2019 vote/%		Swing to gain	
Con	30,575 58.0	Marginality	(183)
Lab	15,737 29.8	Target	14.1 (163)
LD	3,165 6.0	Target	26.0 (293)
Other (1)	1,678 3.2		
Green	1,602 3.0	Target	27.5 (134)

Majority: 14,838 28.1

Index of change: 48.2

Comprises	Electorate	%
Selby & Ainsty	57,772	77.3
Elmet & Rothwell	16,989	22.7
Total	74,761	

Divisions/Wards:

* Leeds: Kippax & Methley
 * Selby: Barby Village; Brayton; Byram & Brotherton; Camblesforth & Carlton; Cawood & Wistow; Derwent; Eggborough; Escrick; Hambleton; Monk Fryston; Riccall; Selby East; Selby West; Sherburn in Elmet; South Milford; Thorpe Willoughby; Whitley

PA 504: Sevenoaks (Con)

Region:South East

Notional 2019 vote/%		Swing to gain	
Con	31,780 61.7	Marginality	(313)
LD	9,987 19.4	Target	21.2 (149)
Lab	6,958 13.5	Target	24.1 (358)
Green	1,773 3.4	Target	29.1 (234)
Other (2)	990 1.9		

Majority: 21,793 42.3

Index of change: 14.9

Comprises	Electorate	%
Sevenoaks	67,553	91.7
Dartford	6,131	8.3
Total	73,684	

Divisions/Wards:

* Dartford: Wilmington, Sutton-at-Hone & Hawley
 * Sevenoaks: Brasted, Chevening & Sundridge; Crockenhill & Well Hill; Dunton Green & Riverhead; Eynsford; Farningham, Horton Kirby & South Darenth; Fawkham & West Kingsdown; Halstead, Knockholt & Badgers Mount; Hextable; Kemsing; Otford & Shoreham; Seal & Weald; Sevenoaks Eastern; Sevenoaks Kippington; Sevenoaks Northern; Sevenoaks Town & St. John's; Swanley Christchurch & Swanley Village; Swanley St. Mary's; Swanley White Oak; Westerham & Crockham Hill

PA 505: Sheffield Brightside & Hillsborough (Lab)

Region:Yorkshire & The Humber

Notional 2019 vote/%		Swing to gain	
Lab	22,838 56.6	Marginality	(132)
Con	10,247 25.4	Target	15.6 (170)
Brexit	3,916 9.7		
LD	1,570 3.9	Target	26.3 (306)
Green	1,210 3.0	Target	26.8 (93)
Other (1)	585 1.4		

Majority: 12,591 31.2

Index of change: 1.4

Comprises	Electorate	%
Sheffield Brightside & Hillsborough	70,200	98.7
Sheffield Central	954	1.3
Total	71,154	

Divisions/Wards:

* Sheffield: Burngreave; Firth Park; Hillsborough; Shiregreen & Brightside; Southey

PA 506: Sheffield Central (Lab)

Region:Yorkshire & The Humber

Notional 2019 vote/%		Swing to gain	
Lab	25,495 67.0	Marginality	(181)
Con	4,722 12.4	Target	27.3 (239)
Green	4,136 10.9	Target	28.1 (165)
LD	2,070 5.4	Target	30.8 (470)
Brexit	1,170 3.1		
Other (3)	474 1.2		

Majority: 20,773 54.6

Index of change: 21.1

Comprises	Electorate	%
Sheffield Central	70,445	100.0
Sheffield Hallam	8	0.0
Total	70,453	

Divisions/Wards:

* Sheffield: Broomhill & Sharrow Vale; City; Nether Edge & Sharrow; Walkley

PA 507: Sheffield Hallam (Lab)

Region:Yorkshire & The Humber

Notional 2019 vote/%		Swing to gain	
Lab	21,004 35.0	Marginality	(10)
LD	19,896 33.1	Target	0.9 (4)
Con	15,435 25.7	Target	7.4 (84)
Green	1,799 3.0	Target	30.1 (287)
Brexit	1,641 2.7		
Other (2)	291 0.5		

Majority: 1,108 1.8

Index of change: 5.7

Comprises	Electorate	%
Sheffield Hallam	72,854	95.1
Sheffield Central	3,572	4.7
Sheffield Heeley	211	0.3
Total	76,637	

Divisions/Wards:

* Sheffield: Crookes & Crosspool; Dore & Totley; Ecclesall; Fulwood; Stannington

PA 508: Sheffield Heeley (Lab)

Region:Yorkshire & The Humber

Notional 2019 vote/%		Swing to gain	
Lab	24,619 53.9	Marginality	(116)
Con	12,399 27.1	Target	13.4 (147)
Brexit	3,643 8.0		
LD	3,070 6.7	Target	23.6 (206)
Green	1,964 4.3	Target	24.8 (32)

Majority: 12,220 26.7

Index of change: 33.1

Comprises	Electorate	%
Sheffield Heeley	59,912	80.3
Sheffield Central	14,295	19.2
Sheffield Hallam	407	0.5
Total	74,614	

Divisions/Wards:

* Sheffield: Beauchief & Greenhill; Gleadless Valley; Graves Park; Manor Castle; Park & Arbourthorne; Richmond (37.9%)

PA 509: Sheffield South East (Lab)

Region:Yorkshire & The Humber

Notional 2019 vote/%		Swing to gain	
Lab	21,923 46.7	Marginality	(53)
Con	16,709 35.6	Target	5.6 (61)
Brexit	5,032 10.7		
LD	2,186 4.7	Target	31.0 (475)
Other (1)	966 2.1		
Green	80 0.2	Target	35.5 (465)

Majority: 5,214 11.1

Index of change: 10.9

Comprises	Electorate	%
Sheffield South East	68,719	90.2
Sheffield Heeley	7,504	9.8
Total	76,223	

Divisions/Wards:

* Sheffield: Beighton; Birley; Darnall; Mosborough; Richmond (62.1%); Woodhouse

PA 510: Sherwood Forest (Con)

Region:East Midlands

Notional 2019 vote/%		Swing to gain	
Con	31,688 60.8	Marginality	(212)
Lab	15,398 29.5	Target	15.6 (183)
LD	2,969 5.7	Target	27.6 (343)
Green	1,354 2.6	Target	29.1 (231)
Other (1)	700 1.3		

Majority: 16,290 31.3

Index of change: 13.6

Comprises		Electorate	%
Sherwood		71,867	93.9
Newark		4,676	6.1
Total		76,543	

Divisions/Wards:

* Ashfield: Hucknall Central; Hucknall North; Hucknall South; Hucknall West
 * Gedling: Calverton; Newstead Abbey
 * Newark & Sherwood: Bilsthorpe; Boughton; Dover Beck; Edwinstowe & Clipstone; Farnsfield; Lowdham; Ollerton; Rainworth North & Rufford; Rainworth South & Blidworth

PA 511: Shipley (Con)

Region:Yorkshire & The Humber

Notional 2019 vote/%		Swing to gain	
Con	27,437 50.8	Marginality	(73)
Lab	21,195 39.2	Target	5.8 (59)
LD	3,188 5.9	Target	33.3 (531)
Green	1,301 2.4	Target	36.8 (488)
Other (1)	883 1.6		

Majority: 6,242 11.6

No changes

Comprises		Electorate	%
Shipley		74,095	100.0
Total		74,095	

Divisions/Wards:

* Bradford: Baildon; Bingley; Bingley Rural; Shipley; Wharfedale; Windhill & Wrose

PA 512: Shrewsbury (Con)

Region:West Midlands

Notional 2019 vote/%		Swing to gain	
Con	25,454 49.4	Marginality	(86)
Lab	18,279 35.5	Target	7.0 (75)
LD	5,574 10.8	Target	24.6 (247)
Green	1,675 3.2	Target	32.2 (369)
Other (1)	572 1.1		

Majority: 7,175 13.9

Index of change: 9.1

Comprises		Electorate	%
Shrewsbury & Atcham		75,139	100.0
Total		75,139	

Divisions/Wards:

* Shropshire: Abbey; Bagley; Battlefield; Bayston Hill, Column & Sutton; Belle Vue; Bowbrook; Castlefields & Ditherington; Copthorne; Harlescott; Longden; Loton; Meole; Monkmoor; Porthill; Quarry & Coton Hill; Radbrook; Rea Valley; Sundorne; Tern; Underdale

PA 513: Shropshire North (Con)

Region:West Midlands

Notional 2019 vote/%		Swing to gain	
Con	32,248 61.7	Marginality	(278)
Lab	11,705 22.4	Target	19.7 (258)
LD	5,458 10.4	Target	25.6 (271)
Green	1,719 3.3	Target	29.2 (237)
Other (1)	1,141 2.2		

Majority: 20,543 39.3

Index of change: 7.8

Comprises		Electorate	%
Shropshire North		77,052	100.0
Total		77,052	

Divisions/Wards:

* Shropshire: Ellesmere Urban; Gobowen, Selattyn & Weston Rhyn; Llanymynech; Market Drayton East; Market Drayton West; Oswestry East; Oswestry South; Oswestry West; Prees; Ruyton & Baschurch; Shawbury; St. Martin's; St. Oswald; The Meres; Wem; Whitchurch North; Whitchurch South; Whittington

PA 514: Shropshire South (Con)

Region:West Midlands

Notional 2019 vote/%		Swing to gain	
Con	37,752 65.4	Marginality	(355)
Lab	9,116 15.8	Target	24.8 (369)
LD	8,869 15.4	Target	25.0 (258)
Green	1,999 3.5	Target	31.0 (323)

Majority: 28,636 49.6

Index of change: 10.8

Comprises		Electorate	%
Ludlow		69,524	90.3
Shrewsbury & Atcham		7,510	9.7
	Total	77,034	

Divisions/Wards:

* Shropshire: Alveley & Claverley; Bishop's Castle; Bridgnorth East & Astley Abbots; Bridgnorth West & Tasley; Broseley; Brown Clew; Burnell; Chirbury & Worthen; Church Stretton & Craven Arms; Clew; Cleobury Mortimer; Clun; Corvedale; Highley; Ludlow East; Ludlow North; Ludlow South; Much Wenlock; Severn Valley; Worfield

PA 515: Sittingbourne & Sheppey (Con)

Region:South East

Notional 2019 vote/%		Swing to gain	
Con	31,106 66.5	Marginality	(334)
Lab	9,769 20.9	Target	22.8 (329)
LD	2,962 6.3	Target	30.1 (446)
Other (3)	1,883 4.0		
Green	1,043 2.2	Target	32.1 (366)

Majority: 21,337 45.6

Index of change: 8.4

Comprises		Electorate	%
Sittingbourne & Sheppey		76,818	100.0
	Total	76,818	

Divisions/Wards:

* Swale: Bobbing, Iwade & Lower Halstow; Borden & Grove Park; Chalkwell; Hartlip, Newington & Upchurch; Homewood; Kemsley; Milton Regis; Minster Cliffs; Murston; Queenborough & Halfway; Roman; Sheerness; Sheppey Central; Sheppey East; The Meads; Woodstock

PA 516: Skipton & Ripon (Con)

Region:Yorkshire & The Humber

Notional 2019 vote/%		Swing to gain	
Con	33,416 58.9	Marginality	(280)
Lab	10,899 19.2	Target	19.8 (260)
LD	8,634 15.2	Target	21.8 (163)
Green	2,693 4.7	Target	27.1 (114)
Other (1)	1,131 2.0		

Majority: 22,517 39.7

Index of change: 5.8

Comprises		Electorate	%
Skipton & Ripon		75,727	98.7
Selby & Ainsty		779	1.0
Harrogate & Knaresborough		252	0.3
	Total	76,758	

Divisions/Wards:

* Craven: Aire Valley with Lothersdale; Barden Fell; Bentham; Cowling; Embsay-with-Eastby; Gargrave & Malhamdale; Glusburn; Grassington; Hellifield & Long Preston; Ingleton & Clapham; Penyghent; Settle & Ribblesbanks; Skipton East; Skipton North; Skipton South; Skipton West; Sutton-in-Craven; Upper Wharfedale; West Craven
* Harrogate: Fountains & Ripley; Masham & Kirkby Malzeard; Nidd Valley; Pateley Bridge & Nidderdale Moors; Ripon Minster; Ripon Moorside; Ripon Spa; Ripon Ure Bank; Washburn; Wathvale

PA 517: Sleaford & North Hykeham (Con)

Region:East Midlands

Notional 2019 vote/%		Swing to gain	
Con	34,258 66.5	Marginality	(347)
Lab	9,578 18.6	Target	23.9 (353)
LD	4,225 8.2	Target	29.1 (408)
Other (2)	2,230 4.3		
Green	1,246 2.4	Target	32.0 (358)

Majority: 24,680 47.9

Index of change: 21.3

Comprises		Electorate	%
Sleaford & North Hykeham		73,380	100.0
	Total	73,380	

Divisions/Wards:

* North Kesteven: Ashby de la Launde & Cranwell; Bassingham & Brant Broughton; Billingham, Martin & North Kyme; Branston; Cliff Villages; Eagle, Swinderby & Witham St. Hughs; Heighington & Washington; Kirkby la Thorpe & South Kyme; Leasingham & Rauceby; Metheringham; North Hykeham Forum; North Hykeham Memorial; North Hykeham Mill; North Hykeham Moor; North Hykeham Witham; Ruskington; Sleaford Castle; Sleaford Holdingham; Sleaford Navigation; Sleaford Quarrington & Mareham; Sleaford Westholme; Waddington West

PA 518: Slough (Lab)

Region:South East

Notional 2019 vote/%		Swing to gain	
Lab	26,790 58.8	Marginality	(122)
Con	13,443 29.5	Target	14.6 (156)
LD	3,099 6.8	Target	26.0 (294)
Brexit	1,280 2.8		
Green	948 2.1	Target	28.4 (188)

Majority: 13,347 29.3

Index of change: 10.6		Electorate %	
Comprises			
Slough		75,287	100.0
	Total	75,287	

Divisions/Wards:

* Slough: Baylis & Stoke; Britwell & Northborough; Central; Chalvey; Cippenham Green; Cippenham Meadows; Elliman; Farnham; Haymill & Lynch Hill; Langley St. Mary's; Upton; Wexham Lea

PA 519: Smethwick (Lab)

Region:West Midlands

Notional 2019 vote/%		Swing to gain	
Lab	23,339 57.0	Marginality	(117)
Con	12,365 30.2	Target	13.4 (148)
Brexit	2,469 6.0		
LD	1,841 4.5	Target	26.2 (302)
Green	956 2.3	Target	27.8 (152)

Majority: 10,974 26.8

Index of change: 13.6		Electorate %	
Comprises			
Warley		62,671	88.0
Halesowen & Rowley Regis		8,524	12.0
	Total	71,195	

Divisions/Wards:

* Sandwell: Abbey; Blackheath (93.4%); Bristnall; Langley; Old Warley; Smethwick; Soho & Victoria; St. Pauls

PA 520: Solihull West & Shirley (Con)

Region:West Midlands

Notional 2019 vote/%		Swing to gain	
Con	30,558 60.9	Marginality	(296)
Lab	9,760 19.5	Target	20.7 (280)
LD	7,861 15.7	Target	22.6 (178)
Green	2,000 4.0	Target	28.5 (193)

Majority: 20,798 41.4

Index of change: 38.6		Electorate %	
Comprises			
Solihull		59,246	84.0
Meriden		11,291	16.0
	Total	70,537	

Divisions/Wards:

* Solihull: Blythe; Lyndon; Olton; Shirley East; Shirley South; Shirley West; St. Alphege

PA 521: Somerset North (Con)

Region:South West

Notional 2019 vote/%		Swing to gain	
Con	30,411 53.5	Marginality	(184)
Lab	14,227 25.0	Target	14.2 (164)
LD	9,425 16.6	Target	18.5 (92)
Green	2,801 4.9	Target	24.3 (21)

Majority: 16,184 28.5

Index of change: 8.5		Electorate %	
Comprises			
Somerset North		73,963	100.0
	Total	73,963	

Divisions/Wards:

* North Somerset: Backwell; Clevedon East; Clevedon South; Clevedon Walton; Clevedon West; Clevedon Yeo; Gordano Valley; Long Ashton; Nailsea Golden Valley; Nailsea West End; Nailsea Yeo; Nailsea Youngwood; Pill; Portishead East; Portishead North; Portishead South; Portishead West; Winford; Wrington

PA 522: Somerset North East & Hanham (Con)

Region:South West

Notional 2019 vote/%	Swing to gain		
Con 31,435 54.7	Marginality (185)		
Lab 15,046 26.2	Target 14.3 (165)		
LD 8,625 15.0	Target 19.9 (112)		
Green 1,370 2.4	Target 26.2 (67)		
Other (2) 961 1.7			

Majority: 16,389 28.5

Index of change: 89.4

Comprises	Electorate	%
Somerset North East	40,480	55.4
Kingswood	32,633	44.6
Total	73,113	

Divisions/Wards:

* Bath & North East Somerset: Chew Valley; Clutton & Farmborough; High Littleton; Keynsham East; Keynsham North; Keynsham South; Mendip; Paulton; Publow & Whitchurch; Saltford; Timsbury
 * South Gloucestershire: Bitton & Oldland Common; Hanham; Longwell Green; Parkwall & Warmley

PA 523: South Down (SF)

Region:Northern Ireland

Notional 2019 vote / %	Swing to gain		
SF 13,863 30.8	Marginality (2)		
SDLP 12,240 27.2	Target 1.8 (1)		
DUP 8,162 18.1	Target 9.1 (3)		
APNI 6,212 13.8	Target 13.4 (7)		
UUP 3,460 7.7	Target 19.5 (12)		
Other (1) 1,070 2.4			

Majority: 1,623 3.6

Index of change: 19.2

Comprises	Electorate	%
South Down	68,646	95.6
Upper Bann	1,960	2.7
Newry & Armagh	1,058	1.5
Lagan Valley	105	0.1
Strangford	3	0.0
Total	71,772	

Divisions/Wards:

* Armagh, Banbridge & Craigavon: Banbridge East (25.0%); Gransha (24.4%); Loughbrickland; Rathfriland
 * Newry, Mourne & Down: Annalong; Ballydugan; Ballyward (83.8%); Binnian; Burren; Castlewellan; Cathedral; Derryleckagh; Donard; Dundrum; Hilltown; Kilkeel; Knocknashinna; Lecale; Lisnacree; Mayobridge; Murlough; Quoile (63.0%); Rostrevor; Strangford (1.0%); Tollymore; Warrenpoint

PA 524: South Holland & the Deepings (Con)

Region:East Midlands

Notional 2019 vote/%	Swing to gain		
Con 37,338 75.9	Marginality (372)		
Lab 6,500 13.2	Target 31.4 (415)		
LD 3,225 6.6	Target 34.7 (551)		
Green 1,613 3.3	Target 36.3 (476)		
Other (1) 503 1.0			

Majority: 30,838 62.7

No changes

Comprises	Electorate	%
South Holland & The Deepings	76,139	100.0
Total	76,139	

Divisions/Wards:

* South Holland: Crowland & Deeping St. Nicholas; Donington, Quadring & Gosberton; Fleet; Gedney; Holbeach Hurn; Holbeach Town; Long Sutton; Moulton, Weston & Cowbit; Pinchbeck & Surfleet; Spalding Castle; Spalding Monks House; Spalding St. John's; Spalding St. Mary's; Spalding St. Paul's; Spalding Wygate; Sutton Bridge; The Saints; Whaplode & Holbeach St. John's
 * South Kesteven: Deeping St. James; Market & West Deeping

PA 525: South Ribble (Con)

Region:North West

Notional 2019 vote/%	Swing to gain		
Con 26,348 53.5	Marginality (107)		
Lab 17,833 36.2	Target 8.6 (95)		
LD 3,812 7.7	Target 28.5 (390)		
Green 1,237 2.5	Target 33.7 (424)		

Majority: 8,515 17.3

Index of change: 30.2

Comprises	Electorate	%
South Ribble	62,485	86.7
Ribble Valley	6,118	8.5
Chorley	3,426	4.8
Total	72,029	

Divisions/Wards:

* Chorley: Croston, Mawdesley & Euxton South; Eccleston, Heskin & Charnock Richard
 * South Ribble: Broad Oak; Broadfield; Buckshaw & Worden; Charnock; Earnshaw Bridge; Farington East; Farington West; Hoole; Howick & Priory; Leyland Central; Longton & Hutton West; Middleforth; Moss Side; New Longton & Hutton East; Seven Stars; St. Ambrose

PA 526: South Shields (Lab)

Region:North East

Notional 2019 vote/%		Swing to gain	
Lab	20,192 44.1	Marginality	(85)
Con	11,827 25.8	Target	9.1 (100)
Brexit	6,725 14.7		
Other (2)	3,987 8.7		
LD	1,625 3.5	Target	22.3 (170)
Green	1,442 3.1	Target	22.7 (12)

Majority: 8,365 18.3

Index of change: 11.0

Comprises		Electorate	%
South Shields		62,796	90.1
Jarrow		6,929	9.9
Total		69,725	

Divisions/Wards:

* South Tyneside: Beacon & Bents; Biddick & All Saints; Cleadon & East Boldon; Cleadon Park; Harton; Horsley Hill; Simonside & Rekendyke; West Park; Westoe; Whitburn & Marsden; Whiteleas

PA 527: Southampton Itchen (Con)

Region:South East

Notional 2019 vote/%		Swing to gain	
Con	23,952 50.5	Marginality	(62)
Lab	19,454 41.0	Target	4.7 (47)
LD	2,503 5.3	Target	35.7 (564)
Green	1,040 2.2	Target	38.8 (525)
Other (1)	472 1.0		

Majority: 4,498 9.5

No changes

Comprises		Electorate	%
Southampton Itchen		72,150	100.0
Total		72,150	

Divisions/Wards:

* Southampton: Bargate; Bitterne; Bitterne Park; Harefield; Peartree; Sholing; Woolston

PA 528: Southampton Test (Lab)

Region:South East

Notional 2019 vote/%		Swing to gain	
Lab	22,256 49.5	Marginality	(67)
Con	16,043 35.7	Target	6.9 (76)
LD	3,449 7.7	Target	28.0 (367)
Brexit	1,591 3.5		
Green	1,433 3.2	Target	32.5 (380)
Other (1)	222 0.5		

Majority: 6,213 13.8

No changes

Comprises		Electorate	%
Southampton Test		69,960	100.0
Total		69,960	

Divisions/Wards:

* Southampton: Bevois; Coxford; Freemantle; Millbrook; Portswood; Redbridge; Shirley

PA 529: Southend East & Rochford (Con)

Region:East of England

Notional 2019 vote/%		Swing to gain	
Con	25,463 59.0	Marginality	(180)
Lab	13,521 31.3	Target	13.8 (160)
LD	2,775 6.4	Target	26.3 (305)
Other (2)	1,356 3.1		
Green	42 0.1	Target	31.2 (334)

Majority: 11,942 27.7

Index of change: 14.3

Comprises		Electorate	%
Rochford & Southend East		67,358	96.1
Rayleigh & Wickford		2,736	3.9
Total		70,094	

Divisions/Wards:

* Rochford: Foulness & The Wakerings; Roche North & Rural; Roche South
 * Southend-on-Sea: Kursaal; Milton; Shoeburyness; Southchurch; Thorpe; Victoria; West Shoebury

PA 530: Southend West & Leigh (Con)

Region: East of England

Notional 2019 vote/%		Swing to gain	
Con	30,367 59.1	Marginality	(200)
Lab	14,913 29.0	Target	15.0 (176)
LD	5,449 10.6	Target	24.2 (229)
Other (2)	692 1.3		

Majority: 15,454 30.1

Index of change: 11.7

Comprises		Electorate	%
Southend West		68,778	89.5
Rochford & Southend East		8,046	10.5
Total		76,824	

Divisions/Wards:

* Southend-on-Sea: Belfairs; Blenheim Park; Chalkwell; Eastwood Park; Leigh; Prittlewell; St. Laurence; St. Luke's; West Leigh; Westborough

PA 531: Southgate & Wood Green (Lab)

Region: London

Notional 2019 vote/%		Swing to gain	
Lab	30,465 57.8	Marginality	(121)
Con	15,051 28.6	Target	14.6 (155)
LD	5,242 9.9	Target	23.9 (215)
Green	1,294 2.5	Target	27.7 (141)
Brexit	660 1.3		

Majority: 15,414 29.2

Index of change: 86.2

Comprises		Electorate	%
Enfield Southgate		42,500	55.9
Hornsey & Wood Green		23,708	31.2
Tottenham		6,240	8.2
Enfield North		2,182	2.9
Edmonton		1,404	1.8
Total		76,034	

Divisions/Wards:

* Enfield: Arnos Grove; Bowes; Cockfosters; New Southgate; Oakwood; Palmers Green; Southgate
* Haringey: Bounds Green; Noel Park; White Hart Lane; Woodside

PA 532: Southport (Con)

Region: North West

Notional 2019 vote/%		Swing to gain	
Con	25,092 50.4	Marginality	(85)
Lab	18,321 36.8	Target	6.8 (73)
LD	6,217 12.5	Target	24.3 (235)
Green	178 0.4	Target	36.4 (478)

Majority: 6,771 13.6

Index of change: 33.2

Comprises		Electorate	%
Southport		60,808	82.0
South Ribble		13,360	18.0
Total		74,168	

Divisions/Wards:

* Sefton: Birkdale; Cambridge; Duke's; Kew; Meols; Norwood
* West Lancashire: Hesketh-with-Becconsall; North Meols; Rufford; Tarleton

PA 533: Spelthorne (Con)

Region: South East

Notional 2019 vote/%		Swing to gain	
Con	29,141 58.9	Marginality	(264)
Lab	10,748 21.7	Target	18.6 (241)
LD	7,499 15.1	Target	21.9 (164)
Green	2,122 4.3	Target	27.3 (122)

Majority: 18,393 37.2

No changes

Comprises		Electorate	%
Spelthorne		72,897	100.0
Total		72,897	

Divisions/Wards:

* Spelthorne: Ashford Common; Ashford East; Ashford North & Stanwell South; Ashford Town; Halliford & Sunbury West; Laleham & Shepperton Green; Riverside & Laleham; Shepperton Town; Staines; Staines South; Stanwell North; Sunbury Common; Sunbury East

PA 534: Spen Valley (Con)

Region:Yorkshire & The Humber

Notional 2019 vote/%		Swing to gain	
Con	21,886 46.4	Marginality	(81)
Lab	15,822 33.5	Target	6.4 (67)
Other (1)	4,289 9.1		
LD	2,755 5.8	Target	27.7 (352)
Brexit	1,627 3.4		
Green	830 1.8	Target	31.8 (348)

Majority: 6,064 12.8

Index of change: 56.7

Comprises	Electorate	%
Batley & Spen	53,456	74.1
Dewsbury	15,628	21.7
Huddersfield	3,085	4.3
Total	72,169	

Divisions/Wards:

* Kirklees: Birstall & Birkenshaw; Cleckheaton; Dalton (24.7%); Heckmondwike; Liversedge & Gomersal; Mirfield

PA 535: St Albans (LD)

Region:East of England

Notional 2019 vote/%		Swing to gain	
LD	27,610 49.9	Marginality	(2)
Con	21,705 39.3	Target	5.3 (57)
Lab	4,878 8.8	Target	30.4 (412)
Green	950 1.7	Target	37.5 (501)
Other (1)	154 0.3		

Majority: 5,905 10.7

Index of change: 4.3

Comprises	Electorate	%
St Albans	70,861	100.0
Welwyn Hatfield	20	0.0
Total	70,881	

Divisions/Wards:

* St Albans: Ashley; Batchwood; Clarence; Colney Heath; Cunningham; London Colney; Marshalswick North; Marshalswick South; Park Street; Sopwell; St. Peters; St. Stephen; Verulam

PA 536: St Austell & Newquay (Con)

Region:South West

Notional 2019 vote/%		Swing to gain	
Con	30,620 55.6	Marginality	(189)
Lab	14,678 26.6	Target	14.5 (168)
LD	5,964 10.8	Target	22.4 (171)
Other (2)	2,146 3.9		
Green	1,690 3.1	Target	26.3 (69)

Majority: 15,942 28.9

Index of change: 15.9

Comprises	Electorate	%
St Austell & Newquay	68,989	92.5
Truro & Falmouth	5,126	6.9
Cornwall South East	470	0.6
Total	74,585	

Divisions/Wards:

* Cornwall: Fowey, Tywardreath & Par; Mevagissey & St Austell Bay; Newquay Central & Pentire; Newquay Porth & Tretherras; Newquay Trenance; Penwithick & Boscoppa; Roche & Bugle; St Austell Bethel & Holmbush; St Austell Central & Gover; St Austell Poltair & Mount Charles; St Blazey; St Columb Minor & Colan; St Dennis & St Enober; St Mewan & Grampound; St Stephen-in-Brannel

PA 537: St Helens North (Lab)

Region:North West

Notional 2019 vote/%		Swing to gain	
Lab	24,870 52.3	Marginality	(113)
Con	12,661 26.6	Target	12.8 (140)
Brexit	5,396 11.3		
LD	2,668 5.6	Target	23.3 (200)
Green	1,966 4.1	Target	24.1 (19)

Majority: 12,209 25.7

No changes

Comprises	Electorate	%
St Helens North	76,082	100.0
Total	76,082	

Divisions/Wards:

* St Helens: Billinge & Seneley Green; Blackbrook; Earlestown; Haydock; Moss Bank; Newton; Parr; Rainford; Windle

PA 538: St Helens South & Whiston (Lab)

Region:North West

Notional 2019 vote/%		Swing to gain	
Lab	26,386 58.1	Marginality	(151)
Con	9,666 21.3	Target	18.4 (197)
Brexit	4,822 10.6		
LD	2,579 5.7	Target	26.2 (300)
Green	1,944 4.3	Target	26.9 (103)

Majority: 16,720 36.8

Index of change: 10.8

Comprises	Electorate	%
St Helens South & Whiston	70,937	100.0
Total	70,937	

Divisions/Wards:

* Knowsley: Prescott South; Whiston & Cronton (18.4%)

* St Helens: Bold; Eccleston; Rainhill; Sutton; Thatto Heath; Town Centre; West Park

PA 539: St Ives (Con)

Region:South West

Notional 2019 vote/%		Swing to gain	
Con	26,403 49.0	Marginality	(64)
LD	21,176 39.3	Target	4.8 (16)
Lab	4,893 9.1	Target	30.2 (411)
Green	981 1.8	Target	37.5 (500)
Other (2)	446 0.8		

Majority: 5,227 9.7

Index of change: 3.8

Comprises	Electorate	%
St Ives	67,545	96.3
Camborne & Redruth	2,562	3.7
Total	70,107	

Divisions/Wards:

* Cornwall: Crowan, Sithney & Wendron; Helston North; Helston South & Meneage; Land's End; Long Rock, Marazion & St Erth; Ludgvan, Madron, Gulval & Heamoor; Mousehole, Newlyn & St Buryan; Mullion & St Keverne; Penzance East; Penzance Promenade; Porthleven, Breage & Germoe; St Ives East, Lelant & Carbis Bay; St Ives West & Towednack

* Isles of Scilly: Bryher; St. Agnes; St. Martin's; St. Mary's; Tresco

PA 540: St Neots & Mid Cambridgeshire (Con)

Region:East of England

Notional 2019 vote/%		Swing to gain	
Con	25,670 51.3	Marginality	(148)
LD	13,420 26.8	Target	12.2 (38)
Lab	9,414 18.8	Target	16.2 (192)
Green	853 1.7	Target	25.1 (36)
Other (1)	686 1.4		

Majority: 12,250 24.5

Index of change: 111.1

Comprises	Electorate	%
Huntingdon	32,615	43.7
Cambridgeshire South	28,335	37.9
Cambridgeshire South East	13,749	18.4
Total	74,699	

Divisions/Wards:

* Huntingdonshire: Fenstanton; Great Paxton; St. Neots East; St. Neots Eatons; St. Neots

Eynesbury; St. Neots Priory Park & Little Paxton

* South Cambridgeshire: Bar Hill; Caldecote; Cambourne; Caxton & Papworth; Girton; Histon & Impington; Longstanton; Over & Willingham; Swavesey

PA 541: Stafford (Con)

Region:West Midlands

Notional 2019 vote/%		Swing to gain	
Con	29,731 57.9	Marginality	(169)
Lab	16,011 31.2	Target	13.4 (153)
LD	3,272 6.4	Target	25.8 (284)
Green	2,297 4.5	Target	26.7 (88)

Majority: 13,720 26.7

Index of change: 55.2

Comprises	Electorate	%
Stafford	51,752	73.4
Stone	18,785	26.6
Total	70,537	

Divisions/Wards:

* Newcastle-under-Lyme: Loggerheads; Maer & Whitmore

* Stafford: Baswich; Common; Coton; Doxey & Castletown; Eccleshall; Forebridge; Gnosall & Woodseaves; Highfields & Western Downs; Holmcroft; Littleworth; Manor; Penkside; Rowley; Seighford & Church Eaton; Weeping Cross & Wildwood

PA 542: Staffordshire Moorlands (Con)

Region:West Midlands

Notional 2019 vote/%		Swing to gain	
Con	30,260 64.1	Marginality	(267)
Lab	12,601 26.7	Target	18.7 (243)
LD	2,898 6.1	Target	29.0 (404)
Green	1,450 3.1	Target	30.5 (302)

Majority: 17,659 37.4

Index of change: 19.9

Comprises	Electorate	%
Staffordshire Moorlands	60,348	86.1
Stone	9,765	13.9
Total	70,113	

Divisions/Wards:

* Staffordshire Moorlands: Alton; Bagnall & Stanley; Biddulph East; Biddulph Moor; Biddulph North; Biddulph South; Biddulph West; Brown Edge & Endon; Caverswall; Cellarhead; Cheadle North East; Cheadle South East; Cheadle West; Cheddleton; Churnet; Dane; Hamps Valley; Horton; Ipstones; Leek East; Leek North; Leek South; Leek West; Manifold; Werrington

PA 543: Stalybridge & Hyde (Lab)

Region:North West

Notional 2019 vote/%		Swing to gain	
Lab	19,025 44.9	Marginality	(33)
Con	16,079 38.0	Target	3.5 (36)
Brexit	3,591 8.5		
LD	1,827 4.3	Target	33.6 (535)
Green	1,411 3.3	Target	34.6 (453)
Other (1)	435 1.0		

Majority: 2,946 7.0

No changes

Comprises	Electorate	%
Stalybridge & Hyde	73,028	100.0
Total	73,028	

Divisions/Wards:

* Tameside: Dukinfield Stalybridge; Hyde Godley; Hyde Newton; Hyde Werneth; Longendale; Mossley; Stalybridge North; Stalybridge South

PA 544: Stevenage (Con)

Region:East of England

Notional 2019 vote/%		Swing to gain	
Con	25,328 53.1	Marginality	(112)
Lab	16,766 35.2	Target	9.0 (98)
LD	4,132 8.7	Target	26.5 (310)
Green	1,457 3.1	Target	32.1 (364)

Majority: 8,562 18.0

No changes

Comprises	Electorate	%
Stevenage	70,370	100.0
Total	70,370	

Divisions/Wards:

* East Hertfordshire: Datchworth & Aston
 * North Hertfordshire: Codicote; Knebworth
 * Stevenage: Bandle Hill; Bedwell; Chells; Longmeadow; Manor; Martins Wood; Old Town; Pin Green; Roebuck; Shephall; St. Nicholas; Symonds Green; Woodfield

PA 545: Stirling & Strathallan (SNP)

Region:Scotland

Notional 2019 vote/%		Swing to gain	
SNP	28,810 49.8	Marginality	(21)
Con	20,254 35.0	Target	7.4 (83)
Lab	4,424 7.7	Target	27.4 (396)
LD	3,381 5.8	Target	29.2 (413)
Green	942 1.6	Target	33.4 (415)

Majority: 8,556 14.8

Index of change: 9.9

Comprises	Electorate	%
Stirling	70,085	91.0
Ochil & South Perthshire	6,923	9.0
Total	77,008	

Divisions/Wards:

* Perth & Kinross: Strathallan (77.3%)
 * Stirling: Bannockburn; Dunblane & Bridge of Allan; Forth & Endrick; Stirling East; Stirling North; Stirling West; Trossachs & Teith

PA 546: Stockport (Lab)

Region:North West

Notional 2019 vote/%	Swing to gain		
Lab 24,980 54.3	Marginality (114)		
Con 12,968 28.2	Target 13.1 (143)		
LD 3,986 8.7	Target 22.8 (181)		
Brexit 2,448 5.3			
Green 1,635 3.6	Target 25.4 (46)		

Majority: 12,012 26.1

Index of change: 48.9

Comprises	Electorate	%
Stockport	53,802	72.0
Denton & Reddish	20,967	28.0
Total	74,769	

Divisions/Wards:

* Stockport: Brinnington & Central; Davenport & Cale Green; Edgeley & Cheadle Heath; Heatons North; Heatons South; Reddish North; Reddish South

PA 547: Stockton North (Lab)

Region:North East

Notional 2019 vote/%	Swing to gain		
Lab 20,136 46.7	Marginality (46)		
Con 16,164 37.5	Target 4.6 (49)		
Brexit 3,896 9.0			
LD 1,723 4.0	Target 33.5 (532)		
Other (1) 1,189 2.8			

Majority: 3,972 9.2

Index of change: 13.1

Comprises	Electorate	%
Stockton North	63,918	91.6
Stockton South	5,861	8.4
Total	69,779	

Divisions/Wards:

* Stockton-on-Tees: Billingham Central; Billingham East; Billingham North; Billingham South; Billingham West; Hardwick & Salters Lane; Newtown; Northern Parishes; Norton North; Norton South; Norton West; Parkfield & Oxbridge; Roseworth; Stockton Town Centre

PA 548: Stockton West (Con)

Region:North East

Notional 2019 vote/%	Swing to gain		
Con 29,397 56.5	Marginality (138)		
Lab 17,648 33.9	Target 11.3 (127)		
Brexit 2,427 4.7			
LD 2,316 4.4	Target 29.5 (423)		
Green 262 0.5	Target 33.4 (414)		

Majority: 11,749 22.6

Index of change: 37.3

Comprises	Electorate	%
Stockton South	59,194	84.4
Sedgefield	8,052	11.5
Stockton North	2,862	4.1
Total	70,108	

Divisions/Wards:

* Darlington: Hurworth; Sadberge & Middleton St. George
 * Stockton-on-Tees: Bishopsgarth & Elm Tree; Eaglescliffe; Fairfield; Grangefield; Hartburn; Ingleby Barwick East; Ingleby Barwick West; Village; Western Parishes; Yarm

PA 549: Stoke-on-Trent Central (Con)

Region:West Midlands

Notional 2019 vote/%	Swing to gain		
Con 19,133 47.1	Marginality (23)		
Lab 17,418 42.9	Target 2.1 (16)		
Brexit 1,731 4.3			
LD 1,526 3.8	Target 39.1 (602)		
Green 802 2.0	Target 40.9 (554)		

Majority: 1,715 4.2

Index of change: 42.6

Comprises	Electorate	%
Stoke-on-Trent Central	50,921	72.2
Stoke-on-Trent South	15,635	22.2
Stoke-on-Trent North	3,994	5.7
Total	70,550	

Divisions/Wards:

* Stoke-on-Trent: Abbey Hulton & Townsend; Bentilee & Ubbertley; Birches Head & Central Forest Park; Boothen & Oak Hill; Eaton Park; Etruria & Hanley; Fenton East; Fenton West & Mount Pleasant; Hanley Park & Shelton; Hartshill & Basford; Joiner's Square; Meir Hay; Penkhull & Stoke; Sandford Hill; Sneyd Green; Springfields & Trent Vale

PA 550: Stoke-on-Trent North (Con)

Region:West Midlands

Notional 2019 vote/%	Swing to gain		
Con 22,657 54.1	Marginality (117)		
Lab 14,580 34.8	Target 9.7 (103)		
Brexit 2,334 5.6			
LD 1,383 3.3	Target 31.5 (483)		
Green 572 1.4	Target 33.5 (417)		
Other (1) 322 0.8			

Majority: 8,077 19.3

Index of change: 15.5

Comprises	Electorate	%
Stoke-on-Trent North	63,387	90.8
Stoke-on-Trent Central	3,626	5.2
Staffordshire Moorlands	2,808	4.0
Total	69,821	

Divisions/Wards:

* Newcastle-under-Lyme: Kidsgrove & Ravenscliffe; Newchapel & Mow Cop; Talke & Butt Lane

* Stoke-on-Trent: Baddeley, Milton & Norton; Bradeley & Chell Heath; Burslem Central; Burslem Park; Ford Green & Smallthorne; Goldenhill & Sandyford; Great Chell & Packmoor; Little Chell & Stanfield; Moorcroft; Tunstall

PA 551: Stoke-on-Trent South (Con)

Region:West Midlands

Notional 2019 vote/%	Swing to gain		
Con 29,255 62.5	Marginality (228)		
Lab 13,862 29.6	Target 16.5 (202)		
LD 2,916 6.2	Target 28.2 (375)		
Green 749 1.6	Target 30.5 (300)		

Majority: 15,393 32.9

Index of change: 57.6

Comprises	Electorate	%
Stoke-on-Trent South	48,520	69.5
Stone	21,307	30.5
Stoke-on-Trent Central	4	0.0
Total	69,831	

Divisions/Wards:

* Stafford: Barlaston; Fulford; Swynnerton & Oulton

* Staffordshire Moorlands: Checkley; Forsbrook
 * Stoke-on-Trent: Blurton East; Blurton West & Newstead; Broadway & Longton East; Dresden & Florence; Hanford & Trentham; Hollybush & Longton West; Lightwood North & Normacot; Meir North; Meir Park; Meir South; Weston Coyney

PA 552: Stone, Great Wyrley & Penkridge (Con)

Region:West Midlands

Notional 2019 vote/%	Swing to gain		
Con 32,010 68.5	Marginality (343)		
Lab 10,088 21.6	Target 23.5 (344)		
LD 3,046 6.5	Target 31.0 (477)		
Green 1,597 3.4	Target 32.5 (382)		

Majority: 21,922 46.9

Index of change: 108.5

Comprises	Electorate	%
Staffordshire South	32,209	45.6
Stafford	21,856	30.9
Stone	16,636	23.5
Total	70,701	

Divisions/Wards:

* South Staffordshire: Brewood & Coven; Cheslyn Hay North & Saredon; Cheslyn Hay South; Essington; Featherstone & Shareshill; Great Wyrley Landywood; Great Wyrley Town; Huntington & Hatherton; Penkridge North East & Acton Trussell; Penkridge South East; Penkridge West; Wheaton Aston, Bishopswood & Lapley
 * Stafford: Haywood & Hixon; Milford; Milwich; St. Michael's & Stonefield; Walton

PA 553: Stourbridge (Con)

Region:West Midlands

Notional 2019 vote/%	Swing to gain		
Con 28,614 61.8	Marginality (222)		
Lab 13,481 29.1	Target 16.3 (196)		
LD 2,677 5.8	Target 28.0 (369)		
Green 918 2.0	Target 29.9 (275)		
Other (1) 621 1.3			

Majority: 15,133 32.7

Index of change: 58.0

Comprises	Electorate	%
Stourbridge	49,499	70.9
Dudley South	20,341	29.1
Total	69,840	

Divisions/Wards:

* Dudley: Amblecote; Brierley Hill; Lye & Stourbridge North; Netherton, Woodside & St. Andrews; Norton; Pedmore & Stourbridge East; Wollaston & Stourbridge Town

PA 554: Strangford (DUP)

Region: Northern Ireland

Notional 2019 vote / %		Swing to gain	
DUP	16,128 40.5	Marginality	(3)
APNI	10,451 26.2	Target	7.1 (2)
SDLP	4,002 10.0	Target	16.2 (7)
UUP	3,677 9.2	Target	17.0 (10)
SF	3,017 7.6	Target	18.7 (6)
Other (4)	2,559 6.4		

Majority: 5,677 14.3

Index of change: 21.8

Comprises	Electorate	%
Strangford	60,899	86.9
South Down	9,171	13.1
Total	70,070	

Divisions/Wards:

* Newry, Mourne & Down: Ballynahinch; Ballyward (16.2%); Crossgar & Killyleagh; Derryboy; Drumanness; Kilmore; Quoile (37.0%); Strangford (99.0%)

* North Down & Ards: Ballygowan; Ballywalter; Carrowdore (72.9%); Comber North; Comber South; Comber West; Conway Square; Cronstown; Glen; Gregstown; Killinchy; Kircubbin; Loughries (57.9%); Movilla; Portaferry; Portavogie; Scrabo; West Winds

PA 555: Stratford & Bow (Lab)

Region: London

Notional 2019 vote/%		Swing to gain	
Lab	33,368 70.4	Marginality	(182)
Con	6,877 14.5	Target	28.0 (241)
LD	4,265 9.0	Target	30.7 (467)
Green	1,758 3.7	Target	33.4 (412)
Brexit	1,107 2.3		

Majority: 26,491 55.9

Index of change: 84.1

Comprises	Electorate	%
West Ham	44,720	60.6
Bethnal Green & Bow	21,987	29.8
Poplar & Limehouse	7,142	9.7
Total	73,849	

Divisions/Wards:

* Newham: Forest Gate North; Forest Gate South; Green Street West; Stratford & New Town
* Tower Hamlets: Bow East; Bow West; Bromley North

PA 556: Stratford-on-Avon (Con)

Region: West Midlands

Notional 2019 vote/%		Swing to gain	
Con	32,236 60.2	Marginality	(250)
LD	13,216 24.7	Target	17.8 (83)
Lab	6,074 11.3	Target	24.4 (365)
Green	2,031 3.8	Target	28.2 (174)

Majority: 19,020 35.5

Index of change: 2.3

Comprises	Electorate	%
Stratford-on-Avon	72,385	100.0
Kenilworth & Southam	3	0.0
Total	72,388	

Divisions/Wards:

* Stratford-on-Avon: Alcester & Rural; Alcester Town; Avenue; Bidford East; Bidford West & Salford; Bishopton; Brailes & Compton; Bridgetown; Clopton; Ettington; Guildhall; Hathaway; Henley-in-Arden; Kinwarton; Quinton; Shipston North; Shipston South; Shottery; Snitterfield; Studley with Mappleborough Green; Studley with Sambourne; Tanworth-in-Arden; Tiddington; Welcombe; Welford-on-Avon; Wotton Wawen

PA 557: Streatham & Croydon North (Lab)

Region: London

Notional 2019 vote/%		Swing to gain	
Lab	29,704 57.9	Marginality	(154)
Con	9,666 18.8	Target	19.5 (201)
LD	9,002 17.5	Target	20.2 (122)
Green	2,278 4.4	Target	26.7 (87)
Brexit	658 1.3		

Majority: 20,038 39.1

Index of change: 96.4

Comprises	Electorate	%
Streatham	39,464	51.9
Croydon North	36,586	48.1
Total	76,050	

Divisions/Wards:

* Croydon: Crystal Palace & Upper Norwood; Norbury & Pollards Hill; Norbury Park; Thornton Heath
* Lambeth: St. Leonard's; Streatham Hill; Streatham South; Streatham Wells

PA 558: Stretford & Urmston (Lab)

Region:North West

Notional 2019 vote/%		Swing to gain	
Lab	30,195 60.3	Marginality	(141)
Con	13,778 27.5	Target	16.4 (180)
LD	2,969 5.9	Target	27.2 (334)
Brexit	1,768 3.5		
Green	1,357 2.7	Target	28.8 (217)

Majority: 16,417 32.8

No changes

Comprises		Electorate	%
Stretford & Urmston		73,212	100.0
Total		73,212	

Divisions/Wards:

* Trafford: Bucklow-St. Martins; Clifford; Davyhulme East; Davyhulme West; Flixton; Gorse Hill; Longford; Stretford; Urmston

PA 559: Stroud (Con)

Region:South West

Notional 2019 vote/%		Swing to gain	
Con	27,733 45.7	Marginality	(20)
Lab	25,266 41.6	Target	2.0 (14)
Green	4,857 8.0	Target	33.6 (423)
LD	1,356 2.2	Target	39.4 (603)
Brexit	909 1.5		
Other (1)	567 0.9		

Majority: 2,467 4.1

Index of change: 22.4

Comprises		Electorate	%
Stroud		70,956	93.1
Cotswolds, The		5,293	6.9
Total		76,249	

Divisions/Wards:

* Stroud: Amberley & Woodchester; Berkeley Vale; Cainscross; Cam East; Cam West; Chalford; Coaley & Uley; Dursley; Nailsworth; Randwick, Whiteshill & Ruscombe; Rodborough; Severn; Stonehouse; Stroud Central; Stroud Farmhill & Paganhill; Stroud Slade; Stroud Trinity; Stroud Uplands; Stroud Valley; The Stanleys; Thrupp; Wotton-under-Edge

PA 560: Suffolk Central & North Ipswich (Con)

Region:East of England

Notional 2019 vote/%		Swing to gain	
Con	31,222 61.9	Marginality	(288)
Lab	11,009 21.8	Target	20.0 (268)
LD	5,365 10.6	Target	25.6 (273)
Green	2,816 5.6	Target	28.2 (173)

Majority: 20,213 40.1

Index of change: 27.8

Comprises		Electorate	%
Suffolk Central & Ipswich N		63,956	90.1
Bury St Edmunds		5,661	8.0
Suffolk Coastal		1,403	2.0
Total		71,020	

Divisions/Wards:

* East Suffolk: Carlford & Fynn Valley; Framlingham; Kesgrave; Rushmere St. Andrew; Wickham Market
 * Ipswich: Castle Hill; Whitehouse; Whitton
 * Mid Suffolk: Battisford & Ringshall; Blakenham; Bramford; Claydon & Barham; Debenham; Needham Market; Stonham

PA 561: Suffolk Coastal (Con)

Region:East of England

Notional 2019 vote/%		Swing to gain	
Con	29,558 56.4	Marginality	(246)
Lab	11,203 21.4	Target	17.5 (221)
LD	7,921 15.1	Target	20.7 (133)
Green	2,308 4.4	Target	26.0 (64)
Other (1)	1,375 2.6		

Majority: 18,355 35.1

Index of change: 9.7

Comprises		Electorate	%
Suffolk Coastal		72,663	100.0
Total		72,663	

Divisions/Wards:

* East Suffolk: Aldeburgh & Leiston; Deben; Eastern Felixstowe; Kelsale & Yoxford; Martlesham & Purdis Farm; Melton; Orwell & Villages; Rendlesham & Orford; Saxmundham; Southwold; Western Felixstowe; Woodbridge; Wrentham; Wangford & Westleton

PA 562: Suffolk South (Con)

Region:East of England

Notional 2019 vote/%		Swing to gain	
Con	31,094 62.1	Marginality	(320)
Lab	9,621 19.2	Target	21.4 (303)
LD	6,360 12.7	Target	24.7 (248)
Green	3,031 6.0	Target	28.0 (163)

Majority: 21,473 42.9

Index of change: 4.6		Electorate %	
Comprises			
Suffolk South		71,070	100.0
Total		71,070	

Divisions/Wards:

* Babergh: Assington; Box Vale; Brantham; Brett Vale; Bures St. Mary & Nayland; Capel St. Mary; Chadacre; Copdock & Washbrook; East Bergholt; Ganges; Great Cornard; Hadleigh North; Hadleigh South; Lavenham; Long Melford; North West Cosford; Orwell; South East Cosford; Sproughton & Pinewood; Stour; Sudbury North East; Sudbury North West; Sudbury South East; Sudbury South West

PA 563: Suffolk West (Con)

Region:East of England

Notional 2019 vote/%		Swing to gain	
Con	31,738 64.3	Marginality	(311)
Lab	10,941 22.2	Target	21.1 (292)
LD	4,462 9.0	Target	27.6 (350)
Green	2,199 4.5	Target	29.9 (279)

Majority: 20,797 42.2

Index of change: 17.1		Electorate %	
Comprises			
Suffolk West		71,033	93.2
Suffolk South		3,422	4.5
Bury St Edmunds		1,788	2.3
Total		76,243	

Divisions/Wards:

* West Suffolk: Barrow; Brandon Central; Brandon East; Brandon West; Chedburgh & Chevington; Clare, Hundon & Kedington; Exning; Haverhill Central; Haverhill East; Haverhill North; Haverhill South; Haverhill South East; Haverhill West; Horringer; Icen; Kentford & Moulton; Lakenheath; Manor; Mildenhall Great Heath; Mildenhall Kingsway & Market; Mildenhall Queensway; Newmarket East; Newmarket North; Newmarket West; Risby; The Rows; Whepstead & Wickhambrook; Withersfield

PA 564: Sunderland Central (Lab)

Region:North East

Notional 2019 vote/%		Swing to gain	
Lab	18,336 42.2	Marginality	(32)
Con	15,372 35.4	Target	3.4 (35)
Brexit	5,047 11.6		
LD	3,025 7.0	Target	28.4 (386)
Green	1,212 2.8	Target	32.6 (385)
Other (1)	484 1.1		

Majority: 2,964 6.8

No changes		Electorate %	
Comprises			
Sunderland Central		72,688	100.0
Total		72,688	

Divisions/Wards:

* Sunderland: Barnes; Fulwell; Hendon; Millfield; Pallion; Ryhope; Southwick; St. Michael's; St. Peter's

PA 565: Surrey East (Con)

Region:South East

Notional 2019 vote/%		Swing to gain	
Con	31,063 60.3	Marginality	(283)
LD	10,498 20.4	Target	20.0 (117)
Lab	6,787 13.2	Target	23.6 (348)
Other (2)	1,593 3.1		
Green	1,534 3.0	Target	28.7 (211)

Majority: 20,565 40.0

Index of change: 31.3		Electorate %	
Comprises			
Surrey East		65,319	89.3
Reigate		7,826	10.7
Total		73,145	

Divisions/Wards:

* Reigate & Banstead: Hooley, Merstham & Netherne
 * Tandridge: Bletchingley & Nutfield; Burstow, Horne & Outwood; Chaldon; Dormansland & Felcourt; Felbridge; Godstone; Harestone; Limpsfield; Lingfield & Crowhurst; Oxted North & Tandridge; Oxted South; Portley; Queens Park; Tatsfield & Titsey; Valley; Warlingham East & Chelsham & Farleigh; Warlingham West; Westway; Whyteleafe; Woldingham

PA 566: Surrey Heath (Con)

Region:South East

Notional 2019 vote/%	Swing to gain		
Con 30,161 57.9	Marginality (199)		
LD 14,609 28.0	Target 14.9 (61)		
Lab 4,888 9.4	Target 24.2 (359)		
Green 1,845 3.5	Target 27.2 (118)		
Other (1) 628 1.2			

Majority: 15,552 29.8

Index of change: 24.2

Comprises	Electorate	%
Surrey Heath	66,352	93.7
Woking	4,473	6.3
Total	70,825	

Divisions/Wards:

* Guildford: Normandy; Pirbright
 * Surrey Heath: Bagshot; Bisley & West End; Frimley; Frimley Green; Heatherside; Lightwater; Mytchett & Deepcut; Old Dean; Parkside; St. Michaels; St. Pauls; Town; Watchetts; Windlesham & Chobham

PA 567: Sussex Mid (Con)

Region:South East

Notional 2019 vote/%	Swing to gain		
Con 27,154 51.3	Marginality (156)		
LD 13,489 25.5	Target 12.9 (42)		
Lab 9,530 18.0	Target 16.6 (204)		
Green 2,179 4.1	Target 23.6 (17)		
Other (2) 597 1.1			

Majority: 13,665 25.8

Index of change: 45.4

Comprises	Electorate	%
Sussex Mid	59,359	82.2
Arundel & South Downs	12,896	17.8
Total	72,255	

Divisions/Wards:

* Mid Sussex: Bolney; Burgess Hill Dunstall; Burgess Hill Franklands; Burgess Hill Leylands; Burgess Hill Meeds; Burgess Hill St. Andrews; Burgess Hill Victoria; Cuckfield; Hassocks; Haywards Heath Ashenground; Haywards Heath Bentswood; Haywards Heath Franklands; Haywards Heath Heath; Haywards Heath Lucastes; Hurstpierpoint & Downs; Lindfield

PA 568: Sussex Weald (Con)

Region:South East

Notional 2019 vote/%	Swing to gain		
Con 31,486 63.7	Marginality (341)		
LD 8,322 16.8	Target 23.4 (202)		
Lab 7,349 14.9	Target 24.4 (364)		
Green 2,261 4.6	Target 29.6 (259)		

Majority: 23,164 46.9

Index of change: 43.3

Comprises	Electorate	%
Wealden	58,746	83.8
Bexhill & Battle	11,329	16.2
Total	70,075	

Divisions/Wards:

* Wealden: Chiddingly, East Hoathly & Waldron; Crowborough Central; Crowborough Jarvis Brook; Crowborough North; Crowborough South East; Crowborough South West; Crowborough St. Johns; Framfield & Cross-in-Hand; Frant & Wadhurst; Hadlow Down & Rotherfield; Hailsham Central; Hailsham East; Hailsham North; Hailsham North West; Hailsham South; Hailsham West; Hartfield; Heathfield North; Heathfield South; Hellingly; Horam & Punnetts Town; Mayfield & Five Ashes; Withyham

PA 569: Sutton & Cheam (Con)

Region: London

Notional 2019 vote/%	Swing to gain		
Con 25,235 50.0	Marginality (103)		
LD 16,884 33.4	Target 8.3 (23)		
Lab 7,200 14.3	Target 19.2 (250)		
Green 1,168 2.3	Target 31.1 (332)		

Majority: 8,351 16.5

No changes

Comprises	Electorate	%
Sutton & Cheam	71,284	100.0
Total	71,284	

Divisions/Wards:

* Sutton: Belmont; Cheam; North Cheam; Stonecot; Sutton Central; Sutton North; Sutton South; Sutton West & East Cheam; Worcester Park North; Worcester Park South

PA 570: Sutton Coldfield (Con)

Region: West Midlands

Notional 2019 vote/%		Swing to gain	
Con	31,604 60.4	Marginality	(261)
Lab	12,332 23.6	Target	18.4 (237)
LD	6,358 12.2	Target	24.1 (224)
Green	2,031 3.9	Target	28.3 (179)

Majority: 19,272 36.8

No changes

Comprises	Electorate	%
Sutton Coldfield	74,584	100.0
Total	74,584	

Divisions/Wards:

* Birmingham: Sutton Four Oaks; Sutton Mere Green; Sutton Reddipac; Sutton Roughley; Sutton Trinity; Sutton Vesey; Sutton Walmley & Minworth; Sutton Wylde Green

PA 571: Swansea West (Lab)

Region: Wales

Notional 2019 vote/%		Swing to gain	
Lab	22,709 51.4	Marginality	(101)
Con	12,672 28.7	Target	11.4 (122)
Brexit	3,022 6.8		
LD	2,834 6.4	Target	22.5 (174)
PC	2,595 5.9	Target	22.8 (13)
Green	367 0.8	Target	27.8 (150)

Majority: 10,037 22.7

Index of change: 97.1

Comprises	Electorate	%
Swansea West	38,151	51.1
Swansea East	36,461	48.9
Total	74,612	

Divisions/Wards:

* Swansea: Castle; Cwmbwrla; Landore; Morriston; Mynyddbach; Penderry; Sketty; Townhill; Uplands

PA 572: Swindon North (Con)

Region: South West

Notional 2019 vote/%		Swing to gain	
Con	27,719 58.5	Marginality	(181)
Lab	14,469 30.5	Target	14.0 (161)
LD	3,744 7.9	Target	25.3 (263)
Green	1,449 3.1	Target	27.7 (144)

Majority: 13,250 28.0

Index of change: 12.6

Comprises	Electorate	%
Swindon North	72,163	100.0
Total	72,163	

Divisions/Wards:

* Swindon: Blunson & Highworth; Gorse Hill & Pinehurst; Haydon Wick; Penhill & Upper Stratton; Priory Vale; Rodbourne Cheney; St. Andrews; St. Margaret & South Marston

PA 573: Swindon South (Con)

Region: South West

Notional 2019 vote/%		Swing to gain	
Con	25,564 51.6	Marginality	(70)
Lab	19,914 40.2	Target	5.7 (55)
LD	3,788 7.6	Target	32.6 (511)
Green	261 0.5	Target	39.7 (536)

Majority: 5,650 11.4

Index of change: 29.2

Comprises	Electorate	%
Swindon South	62,070	85.7
Swindon North	10,398	14.3
Total	72,468	

Divisions/Wards:

* Swindon: Central; Chiseldon & Lawn (67.9%); Covington & Dorcan; Eastcott; Liden, Eldene & Park South; Lydiard & Freshbrook; Mannington & Western; Old Town; Shaw; Walcot & Park North

PA 574: Tamworth (Con)

Region:West Midlands

Notional 2019 vote/%		Swing to gain	
Con	31,748 66.7	Marginality	(326)
Lab	11,085 23.3	Target	21.7 (310)
LD	2,530 5.3	Target	30.7 (465)
Other (2)	1,245 2.6		
Green	976 2.1	Target	32.3 (374)

Majority: 20,663 43.4

Index of change: 3.8		Electorate %	
Comprises			
Tamworth	71,319	96.8	
Lichfield	2,325	3.2	
	Total	73,644	

Divisions/Wards:

* Lichfield: Bourne Vale; Fazeley; Little Aston & Stonnall; Mease Valley; Shenstone; Whittington & Streethay (78.2%)

* Tamworth: Amington; Belgrave; Bolehall; Castle; Glascote; Mercian; Spital; Stonydelph; Trinity; Wilnecote

PA 575: Tatton (Con)

Region:North West

Notional 2019 vote/%		Swing to gain	
Con	31,732 57.3	Marginality	(242)
Lab	12,451 22.5	Target	17.4 (217)
LD	8,966 16.2	Target	20.5 (130)
Green	2,046 3.7	Target	26.8 (94)
Brexit	199 0.4		

Majority: 19,281 34.8

Index of change: 21.2		Electorate %	
Comprises			
Tatton	64,748	85.7	
Warrington South	9,948	13.2	
Weaver Vale	842	1.1	
	Total	75,538	

Divisions/Wards:

* Cheshire East: Alderley Edge; Chelford; Handforth; High Legh; Knutsford; Mobberley; Wilmslow Dean Row; Wilmslow East; Wilmslow Lacey Green; Wilmslow West & Chorley

* Cheshire West & Chester: Marbury; Shakerley
* Warrington: Lymm North & Thelwall (52.5%); Lymm South

PA 576: Taunton & Wellington (Con)

Region:South West

Notional 2019 vote/%		Swing to gain	
Con	28,298 52.0	Marginality	(94)
LD	19,762 36.3	Target	7.8 (20)
Lab	4,299 7.9	Target	28.4 (401)
Other (1)	2,081 3.8		

Majority: 8,536 15.7

Index of change: 12.9		Electorate %	
Comprises			
Taunton Deane	76,049	100.0	
	Total	76,049	

Divisions/Wards:

* Somerset West & Taunton: Blackbrook & Holway; Comeytrowe & Bishop's Hull; Creech St. Michael; Halcon & Lane; Hatch & Blackdown; Manor & Tangier; Monument; North Curry & Ruishton; North Town; Norton Fitzwarren & Staplegrove; Priorswood; Rockwell Green; Trull, Pitminster & Corfe; Victoria; Vivary; Wellington East; Wellington North; Wellington South; Wellsprings & Rowbarton; West Monkton & Cheddon Fitzpaine; Wilton & Sherford

PA 577: Telford (Con)

Region:West Midlands

Notional 2019 vote/%		Swing to gain	
Con	25,842 59.4	Marginality	(151)
Lab	14,942 34.3	Target	12.5 (142)
LD	2,714 6.2	Target	28.1 (373)
Green	27 0.1	Target	34.3 (441)

Majority: 10,900 25.0

Index of change: 2.1		Electorate %	
Comprises			
Telford	69,331	98.0	
Wrekin, The	1,437	2.0	
	Total	70,768	

Divisions/Wards:

* Telford & Wrekin: Brookside; Dawley & Aqueduct; Horsehay & Lightmoor; Ironbridge Gorge; Ketley & Overdale; Madeley & Sutton Hill; Malinslee & Dawley Bank; Oakengates & Ketley Bank; Priorslee; St. Georges; The Nedge; Woodside; Wrockwardine Wood & Trench

PA 578: Tewkesbury (Con)

Region:South West

Notional 2019 vote/%		Swing to gain	
Con	31,291 58.1	Marginality	(253)
LD	11,848 22.0	Target	18.1 (88)
Lab	8,448 15.7	Target	21.2 (296)
Green	2,271 4.2	Target	26.9 (108)

Majority: 19,443 36.1

Index of change: 36.3

Comprises		Electorate	%
Tewkesbury		62,924	86.9
Gloucester		4,814	6.6
Cheltenham		4,688	6.5
Total		72,426	

Divisions/Wards:

- * Cheltenham: Prestbury; Springbank; Swindon Village
- * Gloucester: Elmbridge; Longlevens
- * Tewkesbury: Cleeve Grange; Cleeve Hill; Cleeve St. Michael's; Cleeve West; Innsworth; Isbourne; Northway; Severn Vale North; Severn Vale South; Tewkesbury East; Tewkesbury North & Twyning; Tewkesbury South; Winchcombe

PA 579: Thanet East (Con)

Region:South East

Notional 2019 vote/%		Swing to gain	
Con	25,616 53.5	Marginality	(98)
Lab	18,031 37.6	Target	7.9 (86)
LD	2,486 5.2	Target	32.4 (506)
Green	1,791 3.7	Target	33.9 (430)

Majority: 7,585 15.8

Index of change: 33.5

Comprises		Electorate	%
Thanet South		61,049	82.7
Thanet North		12,741	17.3
Total		73,790	

Divisions/Wards:

- * Thanet: Beacon Road; Bradstowe; Central Harbour; Cliffsend & Pegwell; Cliftonville East; Cliftonville West; Dane Valley; Eastcliff; Kingsgate; Margate Central; Nethercourt; Newington; Northwood; Salmestone; Sir Moses Montefiore; St. Peters; Viking

PA 580: Thirsk & Malton (Con)

Region:Yorkshire & The Humber

Notional 2019 vote/%		Swing to gain	
Con	32,624 62.5	Marginality	(332)
Lab	9,287 17.8	Target	22.4 (319)
LD	6,502 12.5	Target	25.0 (259)
Green	2,348 4.5	Target	29.0 (227)
Other (4)		1,437	2.8

Majority: 23,337 44.7

Index of change: 29.6

Comprises		Electorate	%
Thirsk & Malton		66,830	87.2
Richmond (Yorks)		9,793	12.8
Total		76,623	

Divisions/Wards:

- * Hambleton: Bagby & Thorntons; Bedale; Sowerby & Topcliffe; Tanfield; Thirsk
- * Ryedale: Amotherby; Ampleforth; Cropton; Dales; Derwent; Helmsley; Hovingham; Kirkbymoorside; Malton; Norton East; Norton West; Pickering East; Pickering West; Rillington; Ryedale South West; Sherburn; Sheriff Hutton; Sinnington; Thornton Dale; Wolds
- * Scarborough: Filey; Hunmanby

PA 581: Thornbury & Yate (Con)

Region:South West

Notional 2019 vote/%		Swing to gain	
Con	32,798 58.5	Marginality	(158)
LD	18,260 32.6	Target	13.0 (44)
Lab	4,899 8.7	Target	24.9 (372)
Green	126 0.2	Target	32.3 (373)

Majority: 14,538 25.9

Index of change: 10.9

Comprises		Electorate	%
Thornbury & Yate		68,520	91.4
Filton & Bradley Stoke		6,103	8.1
Kingswood		312	0.4
Total		74,935	

Divisions/Wards:

- * South Gloucestershire: Boyd Valley; Charfield; Chipping Sodbury & Cotswold Edge; Dodington; Frampton Cotterell; Pilning & Severn Beach; Severn Vale; Thornbury; Yate Central; Yate North

PA 582: Thurrock (Con)

Region:East of England

Notional 2019 vote/%		Swing to gain	
Con	26,580 59.9	Marginality	(173)
Lab	14,618 32.9	Target	13.5 (156)
LD	1,390 3.1	Target	29.8 (439)
Other (1)	1,042 2.3		
Green	739 1.7	Target	31.3 (337)

Majority: 11,962 27.0

Index of change: 8.8

Comprises		Electorate	%
Thurrock		73,347	100.0
Total		73,347	

Divisions/Wards:

* Thurrock: Aveley & Uplands; Belhus; Chafford & North Stifford; Grays Riverside; Grays Thurrock; Little Thurrock Blackshots; Little Thurrock Rectory; Ockendon; South Chafford; Stifford Clays; Tilbury Riverside & Thurrock Park; Tilbury St. Chads; West Thurrock & South Stifford

PA 583: Tipton & Wednesbury (Con)

Region:West Midlands

Notional 2019 vote/%		Swing to gain	
Con	19,371 50.7	Marginality	(77)
Lab	14,678 38.4	Target	6.1 (64)
Brexit	2,234 5.8		
LD	1,195 3.1	Target	35.3 (561)
Green	722 1.9	Target	36.5 (480)

Majority: 4,693 12.3

Index of change: 70.2

Comprises		Electorate	%
West Bromwich West		46,573	63.1
West Bromwich East		17,869	24.2
Wolverhampton South East		9,378	12.7
Total		73,820	

Divisions/Wards:

* Dudley: Coseley East
 * Sandwell: Friar Park; Great Bridge; Hateley Heath; Princes End; Tipton Green; Wednesbury North; Wednesbury South

PA 584: Tiverton & Minehead (Con)

Region:South West

Notional 2019 vote/%		Swing to gain	
Con	30,297 61.3	Marginality	(304)
LD	9,632 19.5	Target	20.9 (142)
Lab	7,070 14.3	Target	23.5 (346)
Green	2,103 4.3	Target	28.5 (198)
Other (1)	309 0.6		

Majority: 20,665 41.8

Index of change: 109.5

Comprises		Electorate	%
Tiverton & Honiton		31,493	44.5
Bridgwater & Somerset W		28,052	39.6
Taunton Deane		11,284	15.9
Total		70,829	

Divisions/Wards:

* Mid Devon: Canonsleigh; Castle; Clare & Shuttern; Cranmore; Halberton; Lower Culm; Lowman; Upper Culm; Westexe
 * Somerset West & Taunton: Alcombe; Cotford St. Luke & Oake; Dulverton & District; Exmoor; Milverton & District; Minehead Central; Minehead North; Old Cleeve & District; Periton & Woodcombe; Porlock & District; Quantock Vale; South Quantock; Watchet & Williton; Wiveliscombe & District

PA 585: Tonbridge (Con)

Region:South East

Notional 2019 vote/%		Swing to gain	
Con	35,262 64.8	Marginality	(356)
Lab	8,210 15.1	Target	24.8 (370)
LD	6,690 12.3	Target	26.2 (303)
Green	4,288 7.9	Target	28.4 (191)

Majority: 27,052 49.7

Index of change: 31.9

Comprises		Electorate	%
Tonbridge & Malling		64,230	87.2
Dartford		4,842	6.6
Sevenoaks		4,620	6.3
Total		73,692	

Divisions/Wards:

* Sevenoaks: Ash & New Ash Green; Cowden & Hever; Edenbridge North & East; Edenbridge South & West; Hartley & Hodsoll Street; Leigh & Chiddingstone Causeway; Penshurst, Fordcombe & Chiddingstone
 * Tonbridge & Malling: Borough Green & Long Mill; Cage Green; Castle; Downs & Mereworth; Hadlow & East Peckham; Higham; Hildenborough; Judd; Medway; Trench; Vauxhall; Wateringbury; Wrotham, Ightham & Stansted

PA 586: Tooting (Lab)

Region: London

Notional 2019 vote/%		Swing to gain	
Lab	30,811 52.7	Marginality	(108)
Con	16,504 28.2	Target	12.2 (131)
LD	8,305 14.2	Target	19.2 (105)
Green	2,314 4.0	Target	24.4 (24)
Brexit	462 0.8		
Other (1)	77 0.1		

Majority: 14,307 24.5

No changes

Comprises		Electorate	%
Tooting		76,986	100.0
	Total	76,986	

Divisions/Wards:

* Wandsworth: Bedford; Earlsfield; Furzedown; Graveney; Nightingale; Tooting; Wandsworth Common

PA 587: Torbay (Con)

Region: South West

Notional 2019 vote/%		Swing to gain	
Con	30,109 59.1	Marginality	(243)
LD	12,358 24.2	Target	17.4 (79)
Lab	6,620 13.0	Target	23.0 (335)
Green	1,236 2.4	Target	28.3 (185)
Other (1)	648 1.3		

Majority: 17,751 34.8

Index of change: 1.6

Comprises		Electorate	%
Torbay		74,654	98.6
Totnes		1,088	1.4
	Total	75,742	

Divisions/Wards:

* Torbay: Barton with Watcombe; Clifton with Maidenway; Cockington with Chelston; Ellacombe; Goodrington with Roselands; Preston; Roundham with Hyde; Shiphay; St. Marychurch; Tormohun; Wellswood

PA 588: Torfaen (Lab)

Region: Wales

Notional 2019 vote/%		Swing to gain	
Lab	18,616 42.7	Marginality	(49)
Con	14,506 33.3	Target	4.7 (52)
Brexit	5,742 13.2		
LD	2,157 5.0	Target	28.4 (381)
PC	1,566 3.6	Target	29.7 (19)
Green	966 2.2	Target	31.1 (329)

Majority: 4,110 9.4

Index of change: 12.6

Comprises		Electorate	%
Torfaen		62,718	88.8
Monmouth		7,873	11.2
	Total	70,591	

Divisions/Wards:

* Torfaen: Abersychan; Blaenavon; Brynwrn; Coed Eva; Croesyceiliog North; Croesyceiliog South; Cwmyniscoy; Fairwater; Greenmeadow; Llantarnam; Llanyrafon North; Llanyrafon South; New Inn; Panteg; Pontnewydd; Pontnewynydd; Pontypool; Snatchwood; St.Cadocs & Pengarn; St.Dials; Treveithin; Two Locks; Upper Cwmbran; Wainfelin

PA 589: Torridge & Tavistock (Con)

Region: South West

Notional 2019 vote/%		Swing to gain	
Con	32,708 59.8	Marginality	(306)
LD	9,809 17.9	Target	20.9 (144)
Lab	9,761 17.9	Target	21.0 (288)
Green	1,843 3.4	Target	28.2 (178)
Other (1)	547 1.0		

Majority: 22,899 41.9

Index of change: 7.7

Comprises		Electorate	%
Devon West & Torridge		74,591	99.7
Devon Central		211	0.3
	Total	74,802	

Divisions/Wards:

* Torridge: Appledore; Bideford East; Bideford North; Bideford South; Bideford West; Broadheath; Great Torrington; Hartland; Holsworthy; Milton & Tamarside; Monkleigh & Putford; Northam; Shebbear & Langtree; Two Rivers & Three Moors; Westward Ho!; Winkleigh

* West Devon: Bere Ferrers; Bridestowe; Dartmoor; Mary Tavy; Milton Ford; Tamarside; Tavistock North; Tavistock South East; Tavistock South West

PA 590: Tottenham (Lab)

Region: London

Notional 2019 vote/%		Swing to gain	
Lab	35,564 77.8	Marginality	(193)
Con	5,076 11.1	Target	33.3 (252)
LD	2,306 5.0	Target	36.4 (571)
Green	1,965 4.3	Target	36.7 (486)
Brexit	588 1.3		
Other (3)	221 0.5		

Majority: 30,488 66.7

Index of change: 35.7

Comprises	Electorate	%
Tottenham	62,874	82.8
Hackney North & Stoke Newington	12,911	17.0
Hornsey & Wood Green	183	0.2
Total	75,968	

Divisions/Wards:

* Hackney: Brownswood; Woodberry Down
 * Haringey: Bruce Castle; Hermitage & Gardens; Northumberland Park; Seven Sisters; South Tottenham; St Ann's; Tottenham Central; Tottenham Hale; West Green

PA 591: Truro & Falmouth (Con)

Region: South West

Notional 2019 vote/%		Swing to gain	
Con	25,842 46.8	Marginality	(52)
Lab	21,383 38.8	Target	4.0 (41)
LD	5,981 10.8	Target	27.9 (364)
Green	1,522 2.8	Target	36.0 (469)
Other (2)	450 0.8		

Majority: 4,459 8.1

Index of change: 22.0

Comprises	Electorate	%
Truro & Falmouth	68,738	93.7
Camborne & Redruth	2,922	4.0
St Austell & Newquay	1,666	2.3
Total	73,326	

Divisions/Wards:

* Cornwall: Falmouth Arwenack; Falmouth Boslowick; Falmouth Penwerris; Falmouth Trescobeeas & Budock; Feock & Kea; Gloweth, Malabar & Shortlanesend; Mylor, Perranarworthal & Ponsanooth; Penryn; Probus & St Erme; St Goran, Tregony & the Roseland; St Newlyn East, Cubert & Goonhavern; Threemilestone & Chacewater; Truro Boscawen & Redannick; Truro Moresk & Trehaverne; Truro Tregolls

PA 592: Tunbridge Wells (Con)

Region: South East

Notional 2019 vote/%		Swing to gain	
Con	30,119 55.1	Marginality	(170)
LD	15,474 28.3	Target	13.4 (49)
Lab	8,098 14.8	Target	20.1 (271)
Other (2)	959 1.8		

Majority: 14,645 26.8

No changes

Comprises	Electorate	%
Tunbridge Wells	75,213	100.0
Total	75,213	

Divisions/Wards:

* Tunbridge Wells: Brenchley & Horsmonden; Broadwater; Capel; Culverden; Goudhurst & Lamberhurst; Hawkhurst & Sandhurst; Paddock Wood East; Paddock Wood West; Pantiles & St. Mark's; Park; Pembury; Rusthall; Sherwood; Southborough & High Brooms; Southborough North; Speldhurst & Bidborough; St. James'; St. John's

PA 593: Twickenham (LD)

Region: London

Notional 2019 vote/%		Swing to gain	
LD	32,816 56.2	Marginality	(8)
Con	19,742 33.8	Target	11.2 (121)
Lab	5,051 8.7	Target	25.2 (379)
Brexit	743 1.3		

Majority: 13,074 22.4

Index of change: 8.9

Comprises	Electorate	%
Twickenham	75,889	100.0
Total	75,889	

Divisions/Wards:

* Richmond upon Thames: Fulwell & Hampton Hill; Hampton; Hampton North; Hampton Wick & South Teddington; Heathfield; South Twickenham; St Margarets & North Twickenham; Teddington; Twickenham Riverside; West Twickenham

PA 594: Tynemouth (Lab)

Region:North East

Notional 2019 vote/%	Swing to gain		
Lab 25,208 46.7	Marginality	(29)	
Con 21,696 40.2	Target	3.3	(32)
LD 3,622 6.7	Target	33.5	(533)
Brexit 2,096 3.9			
Green 1,318 2.4	Target	37.8	(506)

Majority: 3,512 6.5

Index of change: 19.7

Comprises	Electorate	%
Tynemouth	67,597	92.6
Tyneside North	5,425	7.4
Total	73,022	

Divisions/Wards:

* North Tyneside: Chirton; Collingwood; Cullercoats; Monkseaton North; Monkseaton South; Preston; Riverside (66.8%); St. Mary's; Tynemouth; Whitley Bay

PA 595: Tyrone West (SF)

Region:Northern Ireland

Notional 2019 vote / %	Swing to gain		
SF 17,604 40.1	Marginality	(4)	
DUP 9,530 21.7	Target	9.2	(4)
SDLP 8,108 18.5	Target	10.8	(3)
APNI 4,206 9.6	Target	15.3	(9)
UUP 2,882 6.6	Target	16.8	(8)
Other (3) 1,561 3.6			

Majority: 8,074 18.4

Index of change: 6.1

Comprises	Electorate	%
West Tyrone	66,339	93.9
Ulster Mid	2,588	3.7
Foyle	1,687	2.4
Total	70,614	

Divisions/Wards:

* Derry & Strabane: Artigarvan; Ballycolman; Castlederg; Dunnamanagh; Finn; Glenderg; Glenelly Valley; Newtownstewart; Sion Mills; Slievekirk; Strabane North; Strabane West
* Fermanagh & Omagh: Beragh; Camowen; Coolnagard; Dergmoney; Dromore; Drumnakilly; Drumquin; Fairy Water; Fintona; Gortin; Gortrush; Killyclogher; Newtownsaville; Owenkillew; Sixmilecross; Strule; Termon; Trillick
* Mid Ulster: Pomeroy

PA 596: Ulster Mid (SF)

Region:Northern Ireland

Notional 2019 vote / %	Swing to gain		
SF 20,372 45.7	Marginality	(6)	
DUP 10,566 23.7	Target	11.0	(6)
SDLP 6,194 13.9	Target	15.9	(6)
APNI 3,395 7.6	Target	19.1	(13)
UUP 3,317 7.4	Target	19.1	(11)
Other (1) 690 1.5			

Majority: 9,806 22.0

Index of change: 9.3

Comprises	Electorate	%
Ulster Mid	67,036	95.6
Fermanagh & South Tyrone	3,058	4.4
Total	70,094	

Divisions/Wards:

* Armagh, Banbridge & Craigavon: Loughgall (13.2%); The Birches (10.0%)
* Mid Ulster: Ardboe; Ballymaguigan; Bellaghy; Castlecaulfield (30.7%); Castledawson; Coagh; Coalisland North; Coalisland South; Cookstown East; Cookstown South; Cookstown West; Coolshinny; Donaghmore; Draperstown; Glebe; Killyman; Lissan; Loughry; Lower Glenshane; Maghera; Oaklands; Stewartstown; Swatragh; Tamblight O'Crilly; The Loup; Tobermore; Town Parks East; Valley; Washing Bay

PA 597: Upper Bann (DUP)

Region:Northern Ireland

Notional 2019 vote / %	Swing to gain		
DUP 18,931 40.8	Marginality	(5)	
SF 11,454 24.7	Target	8.0	(1)
APNI 5,880 12.7	Target	14.1	(8)
UUP 5,788 12.5	Target	14.1	(5)
SDLP 4,351 9.4	Target	15.7	(5)
Other (1) 38 0.1			

Majority: 7,477 16.1

Index of change: 16.4

Comprises	Electorate	%
Upper Bann	73,704	95.8
Newry & Armagh	3,265	4.2
Total	76,969	

Divisions/Wards:

* Armagh, Banbridge & Craigavon: Ballybay; Banbridge East (75.0%); Banbridge North; Banbridge South; Banbridge West; Bleary; Brownlow; Corcraun; Craigavon Centre; Derrytrasna; Donaghcloney (95.9%); Gilford; Kernan; Killycomain; Knocknashane; Lough Road; Loughgall (86.8%); Mahon; Mourneview; Parklake; Shankill; The Birches (90.0%); Waringstown

PA 598: Uxbridge & South Ruislip (Con)

Region: London

Notional 2019 vote/%		Swing to gain	
Con	26,712 52.6	Marginality	(93)
Lab	18,773 37.0	Target	7.8 (84)
LD	3,371 6.6	Target	30.3 (457)
Green	1,347 2.7	Target	34.3 (442)
Other (8)	579 1.1		

Majority: 7,939 15.6

Index of change: 26.4		Electorate %	
Comprises			
Uxbridge & South Ruislip	63,487	84.6	
Ruislip, Northwood & Pinner	11,555	15.4	
	Total	75,042	

Divisions/Wards:

* Hillingdon: Colham & Cowley; Hillingdon East; Hillingdon West; Ickenham & South Harefield; Ruislip Manor; South Ruislip; Uxbridge; Yiewsley

PA 599: Vale of Glamorgan (Con)

Region: Wales

Notional 2019 vote/%		Swing to gain	
Con	24,535 49.1	Marginality	(29)
Lab	21,969 43.9	Target	2.6 (22)
Green	2,981 6.0	Target	38.0 (508)
Other (1)	508 1.0		

Majority: 2,566 5.1

Index of change: 8.3		Electorate %	
Comprises			
Vale of Glamorgan	70,426	100.0	
	Total	70,426	

Divisions/Wards:

* Vale of Glamorgan: Baruc; Buttrills; Cadoc; Castleland; Court; Cowbridge; Dyfan; Gibbonsdown; Illytd; Llandow/Ewenny; Llantwit Major; Peterston-super-Ely; Rhooose; St.Athan; St.Bride's Major; Wenvoe

PA 600: Vauxhall & Camberwell Green (Lab)

Region: London

Notional 2019 vote/%		Swing to gain	
Lab	28,073 60.5	Marginality	(158)
LD	8,848 19.1	Target	20.7 (135)
Con	6,746 14.5	Target	23.0 (224)
Green	1,915 4.1	Target	28.2 (170)
Brexit	722 1.6		
Other (1)	136 0.3		

Majority: 19,225 41.4

Index of change: 64.3		Electorate %	
Comprises			
Vauxhall	50,047	71.5	
Camberwell & Peckham	10,861	15.5	
Bermondsey & Old Southwark	9,087	13.0	
	Total	69,995	

Divisions/Wards:

* Lambeth: Bishop's; Oval; Prince's; Stockwell; Vassall
* Southwark: Camberwell Green; Newington

PA 601: Wakefield & Rothwell (Con)

Region: Yorkshire & The Humber

Notional 2019 vote/%		Swing to gain	
Con	22,022 44.9	Marginality	(33)
Lab	19,396 39.5	Target	2.7 (25)
LD	5,361 10.9	Target	28.6 (393)
Brexit	1,586 3.2		
Green	490 1.0	Target	38.5 (517)
Other (1)	238 0.5		

Majority: 2,626 5.3

Index of change: 114.2		Electorate %	
Comprises			
Wakefield	31,969	43.2	
Morley & Outwood	25,808	34.9	
Elmet & Rothwell	16,191	21.9	
	Total	73,968	

Divisions/Wards:

* Leeds: Rothwell
* Wakefield: Stanley & Outwood East; Wakefield East; Wakefield North; Wakefield West; Wrenthorpe & Outwood West

PA 602: Wallasey (Lab)

Region:North West

Notional 2019 vote/%		Swing to gain	
Lab	32,769 63.7	Marginality	(153)
Con	13,347 25.9	Target	18.9 (199)
Brexit	2,128 4.1		
LD	2,007 3.9	Target	29.9 (442)
Green	1,219 2.4	Target	30.6 (308)

Majority: 19,422 37.7

Index of change: 9.4

Comprises		Electorate	%
Wallasey		66,806	91.4
Wirral West		6,248	8.6
	Total	73,054	

Divisions/Wards:

* Wirral: Leasowe & Moreton East; Liscard; Moreton West & Saughall Massie; New Brighton; Seacombe; Upton (49.9%); Wallasey

PA 603: Walsall & Bloxwich (Con)

Region:West Midlands

Notional 2019 vote/%		Swing to gain	
Con	22,453 49.2	Marginality	(27)
Lab	20,267 44.4	Target	2.4 (20)
LD	1,338 2.9	Target	41.5 (612)
Green	696 1.5	Target	42.9 (562)
Brexit	588 1.3		
Other (1)	288 0.6		

Majority: 2,186 4.8

Index of change: 97.8

Comprises		Electorate	%
Walsall North		38,172	51.0
Walsall South		36,694	49.0
	Total	74,866	

Divisions/Wards:

* Walsall: Birchills-Leamore; Blakenall; Bloxwich East; Bloxwich West; Paddock (64.3%); Palfrey; Pleck; St. Matthew's

PA 604: Walthamstow (Lab)

Region: London

Notional 2019 vote/%		Swing to gain	
Lab	36,784 76.1	Marginality	(192)
Con	5,922 12.3	Target	31.9 (251)
LD	2,874 5.9	Target	35.1 (560)
Green	1,733 3.6	Target	36.3 (475)
Brexit	768 1.6		
Other (1)	254 0.5		

Majority: 30,862 63.9

No changes

Comprises		Electorate	%
Walthamstow		70,867	100.0
	Total	70,867	

Divisions/Wards:

* Waltham Forest: Chapel End; High Street; Higham Hill; Hoe Street; Lea Bridge; Markhouse; William Morris; Wood Street

PA 605: Warrington North (Lab)

Region:North West

Notional 2019 vote/%		Swing to gain	
Lab	20,567 44.2	Marginality	(18)
Con	19,054 40.9	Target	1.6 (18)
LD	3,055 6.6	Target	34.4 (548)
Brexit	2,617 5.6		
Green	1,253 2.7	Target	38.2 (514)

Majority: 1,513 3.3

Index of change: 0.23

Comprises		Electorate	%
Warrington North		72,350	100.0
	Total	72,350	

Divisions/Wards:

* Warrington: Birchwood; Burtonwood & Winwick; Culcheth, Glazebury & Croft; Fairfield & Howley; Orford; Poplars & Hulme; Poulton North; Poulton South; Rixton & Woolston; Westbrook

PA 606: Warrington South (Lab)

Region:North West

Notional 2019 vote/%		Swing to gain	
Lab	24,073 44.5	Marginality	(1)
Con	24,008 44.4	Target	0.1 (1)
LD	4,415 8.2	Target	36.2 (568)
Brexit	1,461 2.7		
Other (1)	168 0.3		
Green	4 0.0	Target	44.3 (565)

Majority: 65 0.1

Index of change: 11.7			
Comprises		Electorate	%
Warrington South		76,474	99.8
Warrington North		165	0.2
Total		76,639	

Divisions/Wards:

* Warrington: Appleton; Bewsey & Whitecross; Chapelford & Old Hall; Grappenhall; Great Sankey North & Whittle Hall; Great Sankey South; Latchford East; Latchford West; Lymm North & Thelwall (47.5%); Penketh & Cuedley; Stockton Heath

PA 607: Warwick & Leamington (Lab)

Region:West Midlands

Notional 2019 vote/%		Swing to gain	
Lab	22,613 43.3	Marginality	(11)
Con	21,444 41.1	Target	1.1 (10)
LD	5,693 10.9	Target	30.2 (450)
Green	1,517 2.9	Target	38.2 (511)
Brexit	721 1.4		
Other (2)	220 0.4		

Majority: 1,169 2.2

Index of change: 12.3			
Comprises		Electorate	%
Warwick & Leamington		71,082	94.2
Kenilworth & Southam		4,358	5.8
Total		75,440	

Divisions/Wards:

* Warwick: Bishop's Tachbrook; Leamington Brunswick; Leamington Clarendon; Leamington Lillington; Leamington Milverton; Leamington Willes; Radford Semele; Warwick All Saints & Woodloes; Warwick Aylesford; Warwick Myton & Heathcote; Warwick Saltisford; Whittnash

PA 608: Warwickshire North & Bedworth (Con)

Region:West Midlands

Notional 2019 vote/%		Swing to gain	
Con	30,249 65.9	Marginality	(276)
Lab	12,293 26.8	Target	19.6 (255)
LD	2,069 4.5	Target	30.7 (463)
Green	1,303 2.8	Target	31.5 (343)

Majority: 17,956 39.1

No changes

Comprises		Electorate %	
Warwickshire North		70,245	100.0
Total		70,245	

Divisions/Wards:

* North Warwickshire: Atherstone Central; Atherstone North; Atherstone South & Mancetter; Baddesley & Grendon; Coleshill North; Coleshill South; Curdworth; Dordon; Fillongley; Hurley & Wood End; Kingsbury; Newton Regis & Warton; Polesworth East; Polesworth West; Water Orton
* Nuneaton & Bedworth: Bede; Exhall; Heath; Poplar; Slough

PA 609: Washington & Gateshead South (Lab)

Region:North East

Notional 2019 vote/%		Swing to gain	
Lab	18,090 43.1	Marginality	(48)
Con	14,152 33.7	Target	4.7 (51)
Brexit	5,784 13.8		
LD	2,067 4.9	Target	28.8 (400)
Green	1,122 2.7	Target	31.1 (328)
Other (1)	739 1.8		

Majority: 3,938 9.4

Index of change: 32.1			
Comprises		Electorate	%
Washington & Sunderland West		58,419	81.4
Blaydon		13,356	18.6
Total		71,775	

Divisions/Wards:

* Gateshead: Birtley; Lamesley
* Sunderland: Castle; Redhill; Washington Central; Washington East; Washington North; Washington South; Washington West

PA 610: Watford (Con)

Region:East of England

Notional 2019 vote/%	Swing to gain		
Con 20,285 42.0	Marginality (14)		
Lab 18,985 39.3	Target 1.3 (9)		
LD 8,570 17.7	Target 21.6 (155)		
Other (1) 333 0.7			
Green 125 0.3	Target 39.0 (528)		

Majority: 1,300 2.7

Index of change: 29.3

Comprises	Electorate	%
Watford	64,964	92.0
Hertsmere	5,612	8.0
Total	70,576	

Divisions/Wards:

- * Hertsmere: Bushey North
- * Watford: Callowland; Central; Holywell; Leggatts; Meriden; Nascot; Oxhey; Park; Stanborough; Tudor; Vicarage; Woodside

PA 611: Waveney Valley (Con)

Region:East of England

Notional 2019 vote/%	Swing to gain		
Con 31,898 62.2	Marginality (327)		
Lab 9,534 18.6	Target 21.8 (311)		
Green 4,775 9.3	Target 26.4 (78)		
LD 4,696 9.2	Target 26.5 (311)		
Other (2) 377 0.7			

Majority: 22,364 43.6

Index of change: 115.1

Comprises	Electorate	%
Norfolk South	28,740	40.7
Suffolk Central & Ipswich North	14,819	21.0
Bury St Edmunds	13,495	19.1
Waveney	7,103	10.1
Suffolk Coastal	6,383	9.0
Total	70,540	

Divisions/Wards:

- * East Suffolk: Bungay & Wainford; Halesworth & Blything
- * Mid Suffolk: Bacton; Eye; Fressingfield; Gislegham; Haughley, Stowupland & Wetherden; Hoxne & Worlingworth; Mendlesham; Palgrave; Rickinghall; Stradbroke & Laxfield; Walsham-le-Willows
- * South Norfolk: Beck Vale, Dickleburgh & Scole; Bressingham & Burston; Bunwell; Diss & Roydon; Ditchingham & Earsham; Harleston

PA 612: Weald of Kent (Con)

Region:South East

Notional 2019 vote/%	Swing to gain		
Con 35,730 72.0	Marginality (368)		
Lab 6,979 14.1	Target 29.0 (406)		
LD 5,018 10.1	Target 30.9 (472)		
Green 1,925 3.9	Target 34.0 (436)		

Majority: 28,751 57.9

Index of change: 105.4

Comprises	Electorate	%
Ashford	32,624	46.5
Maidstone & The Weald	26,698	38.1
Faversham & Kent Mid	8,706	12.4
Folkestone & Hythe	2,082	3.0
Total	70,110	

Divisions/Wards:

- * Ashford: Biddenden; Charing; Downs North; Downs West; Isle of Oxney; Kingsnorth Village & Bridgefield; Rolvenden & Tenterden West; Saxon Shore; Tenterden North; Tenterden South; Tenterden St. Michael's; Upper Weald; Weald Central; Weald North; Weald South
- * Maidstone: Boughton Monchelsea & Chart Sutton; Coxheath & Hunton; Headcorn; Loose; Marden & Yalding; Staplehurst; Sutton Valence & Langley
- * Tunbridge Wells: Benenden & Cranbrook; Frittenden & Sissinghurst

PA 613: Wellingborough & Rushden (Con)

Region:East Midlands

Notional 2019 vote/%	Swing to gain		
Con 29,333 62.4	Marginality (237)		
Lab 13,295 28.3	Target 17.0 (211)		
LD 3,140 6.7	Target 27.8 (359)		
Green 1,276 2.7	Target 29.8 (271)		

Majority: 16,038 34.1

Index of change: 18.9

Comprises	Electorate	%
Wellingborough	70,857	92.4
Corby	5,812	7.6
Total	76,669	

Divisions/Wards:

- * North Northamptonshire: Brickhill & Queensway; Croyland & Swanspool; Finedon; Hatton Park; Higham Ferrers; Irchester (43.3%); Irthlingborough (59.0%); Rushden Pemberton West; Rushden South

PA 614: Wells & Mendip Hills (Con)

Region:South West

Notional 2019 vote/%		Swing to gain	
Con	31,678 56.1	Marginality	(153)
LD	17,383 30.8	Target	12.7 (41)
Lab	6,076 10.8	Target	22.7 (324)
Green	661 1.2	Target	29.6 (261)
Other (2)	643 1.1		

Majority: 14,295 25.3

Index of change: 75.1

Comprises		Electorate	%
Wells		45,423	65.0
Weston-Super-Mare		12,695	18.2
Somerset North		6,906	9.9
Bridgwater & Somerset West		4,819	6.9
Total		69,843	

Divisions/Wards:

* Mendip: Chewton Mendip & Ston Easton; Croscombe & Pilton; Moor; Rodney & Westbury; Shepton East; Shepton West; St. Cuthbert Out North; Wells Central; Wells St. Cuthbert's; Wells St. Thomas'; Wookey & St. Cuthbert Out West
 * North Somerset: Banwell & Winscombe; Blagdon & Churchill; Congresbury & Puxton; Yatton
 * Sedgemoor: Axevale; Cheddar & Shipham; East Polden; Knoll; Wedmore & Mark; West Polden

PA 615: Welwyn Hatfield (Con)

Region:East of England

Notional 2019 vote/%		Swing to gain	
Con	27,188 52.5	Marginality	(126)
Lab	16,415 31.7	Target	10.4 (115)
LD	6,583 12.7	Target	19.9 (114)
Green	1,611 3.1	Target	28.6 (206)

Majority: 10,773 20.8

Index of change: 0.52

Comprises		Electorate	%
Welwyn Hatfield		74,535	100.0
Total		74,535	

Divisions/Wards:

* Welwyn Hatfield: Brookmans Park & Little Heath; Haldens; Handside; Hatfield Central; Hatfield East; Hatfield South West; Hatfield Villages; Hollybush; Howlands; Panshanger; Peartree; Sherrards; Welham Green & Hatfield South; Welwyn East; Welwyn West

PA 616: West Bromwich (Con)

Region:West Midlands

Notional 2019 vote/%		Swing to gain	
Con	19,580 47.3	Marginality	(30)
Lab	17,430 42.1	Target	2.6 (23)
Brexit	1,563 3.8		
LD	1,468 3.5	Target	38.6 (594)
Green	791 1.9	Target	40.2 (545)
Other (2)	545 1.3		

Majority: 2,150 5.2

Index of change: 73.2

Comprises		Electorate	%
West Bromwich East		44,455	61.6
West Bromwich West		18,189	25.2
Halesowen & Rowley Regis		9,562	13.2
Total		72,206	

Divisions/Wards:

* Sandwell: Charlemont with Grove Vale; Great Barr with Yew Tree; Greets Green & Lyng; Newton; Oldbury; Rowley; Tividale; West Bromwich Central

PA 617: West Ham & Beckton (Lab)

Region: London

Notional 2019 vote/%		Swing to gain	
Lab	28,585 70.7	Marginality	(180)
Con	6,648 16.4	Target	27.1 (238)
LD	2,450 6.1	Target	32.3 (503)
Brexit	1,118 2.8		
Green	1,023 2.5	Target	34.1 (437)
Other (2)	606 1.5		

Majority: 21,937 54.3

Index of change: 63.5

Comprises		Electorate	%
West Ham		53,168	75.3
East Ham		17,422	24.7
Total		70,590	

Divisions/Wards:

* Newham: Beckton; Canning Town North; Canning Town South; Custom House; Plaistow North; Plaistow South; Royal Docks; West Ham

PA 618: Westmorland & Lonsdale (Con)

Region:North West

Notional 2019 vote/%		Swing to gain	
Con	27,188 50.2	Marginality	(61)
LD	22,048 40.7	Target	4.7 (15)
Lab	3,752 6.9	Target	33.8 (417)
Brexit	601 1.1		
Other (1)	324 0.6		
Green	287 0.5	Target	40.1 (544)

Majority: 5,140 9.5

Index of change: 52.2

Comprises	Electorate	%
Westmorland & Lonsdale	52,167	72.1
Penrith & The Border	20,155	27.9
Total	72,322	

Divisions/Wards:

* Eden: Appleby (Appleby); Appleby (Bongate); Askham; Brough; Crosby Ravensworth; Dacre; Eamont; Greystoke; Kirkby Stephen; Kirkby Thore; Long Marton; Morland; Orton with Tebay; Ravenstonedale; Shap; Ullswater; Warcop
 * South Lakeland: Ambleside & Grasmere; Bowness & Levens; Broughton & Coniston (59.8%); Cartmel; Grange; Kendal East; Kendal North; Kendal Rural; Kendal South & Natland; Kendal Town; Kendal West; Windermere

PA 619: Weston-super-Mare (Con)

Region:South West

Notional 2019 vote/%		Swing to gain	
Con	26,210 57.1	Marginality	(190)
Lab	12,900 28.1	Target	14.5 (169)
LD	5,382 11.7	Target	22.7 (180)
Green	1,380 3.0	Target	27.1 (115)

Majority: 13,310 29.0

Index of change: 15.2

Comprises	Electorate	%
Weston-Super-Mare	70,722	100.0
Total	70,722	

Divisions/Wards:

* North Somerset: Hutton & Locking; Weston-super-Mare Central; Weston-super-Mare Hillside; Weston-super-Mare Kewstoke; Weston-super-Mare Mid Worle; Weston-super-Mare Milton; Weston-super-Mare North Worle; Weston-super-Mare South; Weston-super-Mare South Worle; Weston-super-Mare Uphill; Weston-super-Mare Winterstoke; Wick St. Lawrence & St. Georges

PA 620: Wetherby & Easingwold (Con)

Region:Yorkshire & The Humber

Notional 2019 vote/%		Swing to gain	
Con	37,091 68.2	Marginality	(358)
Lab	9,927 18.2	Target	25.0 (374)
LD	4,305 7.9	Target	30.1 (448)
Green	2,137 3.9	Target	32.1 (365)
Other (1)	937 1.7		

Majority: 27,164 49.9

Index of change: 109.9

Comprises	Electorate	%
Elmet & Rothwell	31,713	44.4
Selby & Ainsty	19,519	27.3
Thirsk & Malton	13,726	19.2
Harrogate & Knaresborough	3,482	4.9
Skipton & Ripon	3,014	4.2
Leeds East	1	0.0
Total	71,455	

Divisions/Wards:

* Hambleton: Easingwold; Huby; Raskelf & White Horse
 * Harrogate: Bishop Monkton & Newby; Boroughbridge; Marston Moor; Ouseburn; Spofforth with Lower Wharfedale
 * Leeds: Harewood; Wetherby
 * Selby: Appleton Roebuck & Church Fenton; Tadcaster

PA 621: Whitehaven & Workington (Con)

Region:North West

Notional 2019 vote/%		Swing to gain	
Con	23,904 48.4	Marginality	(25)
Lab	21,760 44.1	Target	2.2 (17)
LD	1,953 4.0	Target	40.1 (609)
Brexit	749 1.5		
Green	609 1.2	Target	42.8 (561)
Other (2)	394 0.8		

Majority: 2,144 4.3

Index of change: 65.5

Comprises	Electorate	%
Copeland	47,325	64.5
Workington	26,060	35.5
Total	73,385	

Divisions/Wards:

* Allerdale: Dalton; Flimby; Harrington & Salterbeck; Moorclose & Moss Bay; Seaton & Northside; St. John's; St. Michael's; Stainburn & Clifton
 * Copeland: Arlecdon & Ennerdale; Beckermert; Cleator Moor; Corkickle; Distington, Lowca & Parton; Egremont; Gosforth & Seascale; Hillcrest; Kells; Moor Row & Bigrigg; Moresby; Sneckyeat; St. Bees; Whitehaven Central; Whitehaven South

PA 622: Widnes & Halewood (Lab)

Region:North West

Notional 2019 vote/%		Swing to gain	
Lab	31,371 66.5	Marginality	(170)
Con	9,829 20.8	Target	22.8 (223)
Brexit	3,592 7.6		
LD	1,312 2.8	Target	31.8 (491)
Green	1,105 2.3	Target	32.1 (359)

Majority: 21,542 45.6

Index of change: 65.1

Comprises		Electorate		%	
Halton		48,109		67.9	
Garston & Halewood		16,722		23.6	
St Helens South & Whiston		6,034		8.5	
	Total	70,865			

Divisions/Wards:

* Halton: Appleton; Bankfield; Birchfield; Central & West Bank; Ditton, Hale Village & Halebank; Farnworth; Halton View; Highfield; Hough Green
 * Knowsley: Halewood North; Halewood South; Whiston & Cronton (81.6%)

PA 623: Wigan (Lab)

Region:North West

Notional 2019 vote/%		Swing to gain	
Lab	21,042 46.7	Marginality	(72)
Con	14,314 31.8	Target	7.5 (85)
Brexit	5,959 13.2		
LD	2,428 5.4	Target	26.4 (307)
Green	1,299 2.9	Target	28.9 (224)

Majority: 6,728 14.9

No changes

Comprises		Electorate		%	
Wigan		75,607		100.0	
	Total	75,607			

Divisions/Wards:

* Wigan: Aspull New Springs Whelley; Douglas; Ince; Pemberton; Shevington with Lower Ground; Standish with Langtree; Wigan Central; Wigan West

PA 624: Wiltshire East (Con)

Region:South West

Notional 2019 vote/%		Swing to gain	
Con	32,301 65.9	Marginality	(359)
Lab	7,778 15.9	Target	25.0 (375)
LD	7,100 14.5	Target	25.7 (279)
Green	1,809 3.7	Target	31.1 (331)

Majority: 24,523 50.1

Index of change: 69.3

Comprises		Electorate		%	
Devizes		46,884		65.9	
Salisbury		13,301		18.7	
Swindon South		10,924		15.4	
	Total	71,109			

Divisions/Wards:

* Swindon: Chiseldon & Lawn (32.1%); Ridgeway; Wroughton & Wichelstowe
 * Wiltshire: Aldbourne & Ramsbury; Amesbury East & Bulford; Amesbury South; Amesbury West; Avon Valley; Durrington; Ludgershall North & Rural; Marlborough East; Marlborough West; Pewsey; Pewsey Vale East; Pewsey Vale West; Tidworth East & Ludgershall South; Tidworth North & West; Till Valley

PA 625: Wiltshire South West (Con)

Region:South West

Notional 2019 vote/%		Swing to gain	
Con	27,546 58.3	Marginality	(260)
Lab	10,168 21.5	Target	18.4 (236)
LD	7,787 16.5	Target	20.9 (143)
Green	1,736 3.7	Target	27.3 (125)

Majority: 17,378 36.8

Index of change: 18.6

Comprises		Electorate		%	
Wiltshire South West		67,594		94.5	
Chippenham		3,957		5.5	
	Total	71,551			

Divisions/Wards:

* Wiltshire: Ethandune; Hilperton; Mere; Southwick; Trowbridge Adcroft; Trowbridge Central; Trowbridge Drynham; Trowbridge Grove; Trowbridge Lambrook; Trowbridge Park; Trowbridge Paxcroft; Warminster Broadway; Warminster East; Warminster North & Rural; Warminster West; Westbury East; Westbury North; Westbury West; Wylve Valley

PA 626: Wimbledon (Con)

Region: London

Notional 2019 vote/%		Swing to gain	
Con	22,617 39.8	Marginality	(5)
LD	21,778 38.3	Target	0.7 (3)
Lab	11,834 20.8	Target	17.5 (220)
Other (1)	366 0.6		
Brexit	139 0.2		
Green	138 0.2	Target	38.1 (509)

Majority: 839 1.5

Index of change: 29.6

Comprises		Electorate %	
Wimbledon		61,308	82.1
Kingston & Surbiton		13,333	17.9
	Total	74,641	

Divisions/Wards:

* Kingston upon Thames: Old Malden; St. James
 * Merton: Abbey; Hillside; Merton Park; Raynes Park; Village; Wandle; West Barnes; Wimbledon Park; Wimbledon Town & Dundonald

PA 627: Winchester (Con)

Region: South East

Notional 2019 vote/%		Swing to gain	
Con	34,522 54.0	Marginality	(88)
LD	25,472 39.9	Target	7.1 (19)
Lab	3,039 4.8	Target	35.1 (421)
Green	586 0.9	Target	38.9 (526)
Other (1)	292 0.5		

Majority: 9,050 14.2

Index of change: 47.3

Comprises		Electorate %	
Winchester		57,983	75.7
Meon Valley		18,594	24.3
	Total	76,577	

Divisions/Wards:

* Winchester: Alresford & Itchen Valley; Badger Farm & Oliver's Battery; Bishop's Waltham; Central Meon Valley; Colden Common & Twyford; St. Barnabas; St. Bartholomew; St. Luke; St. Michael; St. Paul; The Worthys; Upper Meon Valley; Wonston & Micheldever

PA 628: Windsor (Con)

Region: South East

Notional 2019 vote/%		Swing to gain	
Con	28,036 56.0	Marginality	(256)
Lab	9,789 19.6	Target	18.2 (228)
LD	9,441 18.9	Target	18.6 (93)
Green	1,729 3.5	Target	26.3 (72)
Other (2)	884 1.8		
Brexit	152 0.3		

Majority: 18,247 36.5

Index of change: 55.8

Comprises		Electorate %	
Windsor		53,974	72.6
Runnymede & Weybridge		11,429	15.4
Slough		8,935	12.0
	Total	74,338	

Divisions/Wards:

* Runnymede: Englefield Green East; Englefield Green West; Virginia Water
 * Slough: Colnbrook with Poyle; Foxborough; Langley Kedermister
 * Windsor & Maidenhead: Ascot & Sunninghill; Clewer & Dedworth East; Clewer & Dedworth West; Clewer East; Datchet, Horton & Wraybury; Eton & Castle; Old Windsor; Sunningdale & Cheapside

PA 629: Wirral West (Lab)

Region: North West

Notional 2019 vote/%		Swing to gain	
Lab	25,318 45.2	Marginality	(5)
Con	24,863 44.4	Target	0.4 (5)
LD	3,204 5.7	Target	38.6 (597)
Green	1,416 2.5	Target	41.8 (557)
Brexit	1,245 2.2		

Majority: 455 0.8

Index of change: 51.3

Comprises		Electorate %	
Wirral West		49,678	68.9
Wirral South		22,448	31.1
	Total	72,126	

Divisions/Wards:

* Wirral: Clatterbridge; Greasby, Frankby & Irby; Heswall; Hoylake & Meols; Pensby & Thingwall; Upton (50.1%); West Kirby & Thurstaston

PA 630: Witham (Con)

Region:East of England

Notional 2019 vote/%		Swing to gain	
Con	34,777 66.7	Marginality	(353)
Lab	9,108 17.5	Target	24.6 (366)
LD	5,214 10.0	Target	28.4 (382)
Green	3,006 5.8	Target	30.5 (301)

Majority: 25,669 49.3

Index of change: 11.8

Comprises		Electorate	%
Witham		68,666	91.5
Braintree		6,398	8.5
	Total	75,064	

Divisions/Wards:

* Braintree: Coggeshall; Hatfield Peverel & Terling; Kelvedon & Feering; Silver End & Cressing; The Colnes; Witham Central; Witham North; Witham South; Witham West

* Colchester: Marks Tey & Layer; Stanway; Tiptree

* Maldon: Great Totham; Tollesbury; Tolleshunt D'arcy; Wickham Bishops & Woodham

PA 631: Witney (Con)

Region:South East

Notional 2019 vote/%		Swing to gain	
Con	28,355 58.1	Marginality	(217)
LD	12,681 26.0	Target	16.0 (72)
Lab	7,520 15.4	Target	21.3 (300)
Other (1)	274 0.6		
Brexit	9 0.0		

Majority: 15,674 32.1

Index of change: 59.0

Comprises		Electorate	%
Witney		52,157	74.5
Wantage		17,048	24.3
Oxford West & Abingdon		837	1.2
	Total	70,042	

Divisions/Wards:

* Vale of White Horse: Faringdon; Kingston Bagpuize; Thames; Watchfield & Shrivenham

* West Oxfordshire: Alvescot & Filkins; Ascott & Shipton; Bampton & Clanfield; Brize Norton & Shilton; Burford; Carterton North East; Carterton North West; Carterton South; Ducklington; Hailey, Minster Lovell & Leafield; Milton-under-Wychwood; Standlake, Aston & Stanton Harcourt; Witney Central; Witney East; Witney North; Witney South; Witney West

PA 632: Woking (Con)

Region:South East

Notional 2019 vote/%		Swing to gain	
Con	24,358 48.3	Marginality	(106)
LD	15,675 31.1	Target	8.6 (24)
Lab	8,444 16.7	Target	15.8 (184)
Green	1,398 2.8	Target	28.3 (181)
Other (1)	600 1.2		

Majority: 8,683 17.2

Index of change: 5.9

Comprises		Electorate	%
Woking		71,737	100.0
	Total	71,737	

Divisions/Wards:

* Woking: Byfleet & West Byfleet; Canalside; Goldsworth Park; Heathlands; Hoe Valley; Horsell; Knaphill; Mount Hermon; Pyrford; St. John's

PA 633: Wokingham (Con)

Region:South East

Notional 2019 vote/%		Swing to gain	
Con	30,524 55.5	Marginality	(142)
LD	17,774 32.3	Target	11.6 (35)
Lab	5,423 9.9	Target	22.8 (330)
Green	1,211 2.2	Target	30.1 (286)
Other (1)	80 0.1		

Majority: 12,750 23.2

Index of change: 83.8

Comprises		Electorate	%
Wokingham		41,817	59.5
Bracknell		15,020	21.4
Maidenhead		13,398	19.1
	Total	70,235	

Divisions/Wards:

* Wokingham: Arborfield; Barkham; Charvil; Emmbrook; Evendons; Finchampstead North; Finchampstead South; Hurst; Norreys; Remenham, Wargrave & Ruscombe; Swallowfield; Twyford; Wescott; Winnersh; Wokingham Without

PA 634: Wolverhampton North East (Con)

Region:West Midlands

Notional 2019 vote/%		Swing to gain	
Con	22,034 55.7	Marginality	(121)
Lab	14,187 35.9	Target	9.9 (108)
LD	1,412 3.6	Target	32.3 (501)
Brexit	1,206 3.0		
Green	725 1.8	Target	34.0 (434)

Majority: 7,847 19.8

Index of change: 44.4

Comprises		Electorate	%
Wolverhampton North East	52,101	74.0	
Walsall North	18,348	26.0	
Total	70,449		

Divisions/Wards:

- * Walsall: Short Heath; Willenhall North
- * Wolverhampton: Bushbury North; Bushbury South & Low Hill; Fallings Park; Heath Town; Wednesfield North; Wednesfield South

PA 635: Wolverhampton South East (Lab)

Region:West Midlands

Notional 2019 vote/%		Swing to gain	
Lab	18,116 47.4	Marginality	(28)
Con	15,743 41.2	Target	3.1 (31)
Brexit	2,263 5.9		
LD	1,457 3.8	Target	37.4 (583)
Green	648 1.7	Target	39.5 (530)

Majority: 2,373 6.2

Index of change: 77.6

Comprises		Electorate	%
Wolverhampton South East	44,782	59.2	
Walsall South	19,622	25.9	
Walsall North	11,281	14.9	
Total	75,685		

Divisions/Wards:

- * Walsall: Bentley & Darlaston North; Darlaston South; Willenhall South
- * Wolverhampton: Bilston East; Bilston North; East Park; Ettingshall; Spring Vale

PA 636: Wolverhampton West (Con)

Region:West Midlands

Notional 2019 vote/%		Swing to gain	
Con	24,131 47.4	Marginality	(8)
Lab	23,197 45.5	Target	0.9 (5)
LD	2,222 4.4	Target	41.2 (610)
Brexit	1,264 2.5		
Green	124 0.2	Target	45.3 (567)

Majority: 934 1.8

Index of change: 26.4

Comprises		Electorate	%
Wolverhampton South West	59,260	78.4	
Wolverhampton North East	8,608	11.4	
Wolverhampton South East	7,724	10.2	
Total	75,592		

Divisions/Wards:

- * Wolverhampton: Blakenhall; Graiseley; Merry Hill; Oxley; Park; Penn; St. Peter's; Tettenhall Regis; Tettenhall Wightwick

PA 637: Worcester (Con)

Region:West Midlands

Notional 2019 vote/%		Swing to gain	
Con	25,856 50.8	Marginality	(83)
Lab	19,098 37.5	Target	6.6 (70)
LD	3,666 7.2	Target	30.3 (456)
Green	1,694 3.3	Target	34.2 (439)
Other (1)	584 1.1		

Majority: 6,758 13.3

No changes

Comprises		Electorate	%
Worcester		73,928	100.0
Total		73,928	

Divisions/Wards:

- * Worcester: Arboretum; Battenhall; Bedwardine; Cathedral; Claines; Gorse Hill; Nunnery; Rainbow Hill; St. Clement; St. John; St. Peter's Parish; St. Stephen; Warndon; Warndon Parish North; Warndon Parish South

PA 638: Worcestershire West (Con)

Region:West Midlands

Notional 2019 vote/%		Swing to gain	
Con	34,909 60.7	Marginality	(318)
LD	10,410 18.1	Target	21.3 (151)
Lab	9,496 16.5	Target	22.1 (314)
Green	2,715 4.7	Target	28.0 (161)

Majority: 24,499 42.6

No changes

Comprises	Electorate	%
Worcestershire West	76,638	100.0
Total	76,638	

Divisions/Wards:

* Malvern Hills: Alfrick & Leigh; Baldwin; Broadheath; Chase; Dyson Perrins; Hallow; Kempsey; Lindridge; Link; Longdon; Martley; Morton; Pickersleigh; Powick; Priory; Ripple; Teme Valley; Tenbury; Upton & Hanley; Wells; West; Woodbury
 * Wychavon: Bredon; Eckington; Elmley Castle & Somerville; Pershore; South Bredon Hill

PA 639: Worsley & Eccles (Lab)

Region:North West

Notional 2019 vote/%		Swing to gain	
Lab	23,058 46.5	Marginality	(39)
Con	19,097 38.5	Target	4.0 (43)
Brexit	3,541 7.1		
LD	2,607 5.3	Target	33.3 (528)
Green	1,260 2.5	Target	36.0 (468)

Majority: 3,961 8.0

Index of change: 74.1

Comprises	Electorate	%
Worsley & Eccles South	48,096	62.5
Salford & Eccles	18,921	24.6
Leigh	9,898	12.9
Total	76,915	

Divisions/Wards:

* Salford: Barton & Winton; Boothstown & Ellenbrook; Cadishead & Lower Irlam; Eccles; Higher Irlam & Peel Green; Swinton & Wardley; Worsley & Westwood Park
 * Wigan: Astley Mosley Common

PA 640: Worthing East & Shoreham (Con)

Region:South East

Notional 2019 vote/%		Swing to gain	
Con	27,107 51.0	Marginality	(87)
Lab	19,633 37.0	Target	7.0 (76)
LD	4,127 7.8	Target	29.2 (412)
Green	2,006 3.8	Target	33.2 (409)
Other (1)	255 0.5		

Majority: 7,474 14.1

No changes

Comprises	Electorate	%
Worthing East & Shoreham	75,466	100.0
Total	75,466	

Divisions/Wards:

* Adur: Buckingham; Churchill; Cokeham; Eastbrook; Hillside; Manor; Marine; Mash Barn; Peverel; Southlands; Southwick Green; St. Mary's; St. Nicolas; Widewater
 * Worthing: Broadwater; Gaisford; Offington; Selden

PA 641: Worthing West (Con)

Region:South East

Notional 2019 vote/%		Swing to gain	
Con	29,433 56.0	Marginality	(165)
Lab	15,521 29.5	Target	13.2 (152)
LD	5,213 9.9	Target	23.0 (187)
Green	1,904 3.6	Target	26.2 (68)
Other (1)	489 0.9		

Majority: 13,912 26.5

Index of change: 25.5

Comprises	Electorate	%
Worthing West	67,473	88.4
Arundel & South Downs	8,820	11.6
Total	76,293	

Divisions/Wards:

* Arun: Angmering & Findon; East Preston; Ferring
 * Worthing: Castle; Central; Durrington; Goring; Heene; Marine; Northbrook; Salvington; Tarring

PA 642: Wrekin, The (Con)

Region:West Midlands

Notional 2019 vote/%		Swing to gain	
Con	33,929 64.7	Marginality	(290)
Lab	12,756 24.3	Target	20.2 (272)
LD	4,212 8.0	Target	28.3 (380)
Green	1,535 2.9	Target	30.9 (318)

Majority: 21,173 40.4

Index of change: 11.2

Comprises		Electorate	%
Wrekin, The		69,640	91.5
Shropshire North		6,503	8.5
Total		76,143	

Divisions/Wards:

* Shropshire: Albrighton; Cheswardine; Hodnet; Shifnal North; Shifnal South & Cosford
 * Telford & Wrekin: Admaston & Bratton; Apley Castle; Arleston; Church Aston & Lilleshall; College; Donnington; Dothill; Edgmond & Ercall Magna; Ercall; Hadley & Leegomery; Haygate; Muxton; Newport North & West; Newport South & East; Park; Shawbirch; Wrockwardine

PA 643: Wrexham (Con)

Region: Wales

Notional 2019 vote/%		Swing to gain	
Con	21,933 46.5	Marginality	(53)
Lab	17,994 38.2	Target	4.2 (42)
PC	2,960 6.3	Target	31.9 (21)
LD	2,013 4.3	Target	33.9 (539)
Brexit	1,778 3.8		
Green	445 0.9	Target	37.2 (495)

Majority: 3,939 8.4

Index of change: 42.4

Comprises		Electorate	%
Wrexham		49,829	70.2
Clwyd South		21,135	29.8
Total		70,964	

Divisions/Wards:

* Wrexham: Acton; Borrás Park; Bronington; Brymbo; Bryn Cefn; Brynyffynnon; Cartrefle; Coedpoeth; Erddig; Garden Village; Gresford East & West; Grosvenor; Gwenfro; Gwersyllt East & South; Gwersyllt North; Gwersyllt West; Hermitage; Holt; Little Acton; Llay; Maesydre; Marchwiel; Marford & Hoseley; Minera; New Broughton; Offa; Overton; Queensway; Rhosnesni; Rossett; Smithfield; Stansty; Whitegate; Wynnstay

PA 644: Wycombe (Con)

Region:South East

Notional 2019 vote/%		Swing to gain	
Con	20,213 43.1	Marginality	(17)
Lab	18,719 39.9	Target	1.6 (11)
LD	5,310 11.3	Target	28.6 (394)
Other (3)	1,441 3.1		
Green	1,209 2.6	Target	37.3 (496)

Majority: 1,494 3.2

Index of change: 17.6

Comprises		Electorate	%
Wycombe		71,198	99.2
Aylesbury		571	0.8
Total		71,769	

Divisions/Wards:

* Buckinghamshire: Abbey; Booker, Cressex & Castlefield; Chiltern Villages; Downley; Ryemead & Mickiefield; Terriers & Amersham Hill; Totteridge & Bowerdean; Tylers Green & Loudwater; West Wycombe

PA 645: Wyre Forest (Con)

Region:West Midlands

Notional 2019 vote/%		Swing to gain	
Con	32,960 65.2	Marginality	(314)
Lab	11,547 22.8	Target	21.2 (293)
LD	4,081 8.1	Target	28.6 (392)
Green	1,973 3.9	Target	30.6 (307)

Majority: 21,413 42.4

No changes

Comprises		Electorate	%
Wyre Forest		77,015	100.0
Total		77,015	

Divisions/Wards:

* Wyre Forest: Aggborough & Spennells; Areley Kings & Riverside; Bewdley & Rock; Blakebrook & Habberley South; Broadwaters; Foley Park & Hoobrook; Franche & Habberley North; Lickhill; Mitton; Offmore & Comberton; Wribbenhall & Arley; Wyre Forest Rural

PA 646: Wythenshawe & Sale East (Lab)

Region:North West

Notional 2019 vote/%		Swing to gain	
Lab	23,855 53.3	Marginality	(103)
Con	13,459 30.1	Target	11.6 (127)
LD	3,111 7.0	Target	23.2 (192)
Brexit	2,717 6.1		
Green	1,559 3.5	Target	26.6 (82)
Other (1)	58 0.1		

Majority: 10,396 23.2

No changes		Electorate %	
Comprises			
Wythenshawe & Sale East	76,971	100.0	
Total	76,971		

Divisions/Wards:

* Manchester: Baguley; Brooklands; Northenden; Sharston; Woodhouse Park

* Trafford: Brooklands; Priory; Sale Moor

PA 647: Yeovil (Con)

Region:South West

Notional 2019 vote/%		Swing to gain	
Con	31,477 58.2	Marginality	(175)
LD	16,839 31.1	Target	13.5 (52)
Lab	3,419 6.3	Target	25.9 (389)
Green	1,518 2.8	Target	28.3 (184)
Other (2)	875 1.6		

Majority: 14,638 27.0

Index of change: 8.1		Electorate %	
Comprises			
Yeovil	75,940	99.8	
Somerton & Frome	116	0.2	
Total	76,056		

Divisions/Wards:

* South Somerset: Blackdown & Tatworth; Brympton; Chard Avishayes; Chard Combe; Chard Crimchard; Chard Holyrood; Chard Jocelyn; Coker; Crewkerne; Eggwood; Ilminster; Neroche; Parrett; South Petherton; Windwhistle; Yeovil College; Yeovil Lyde; Yeovil Summerlands; Yeovil Westland; Yeovil without

PA 648: Ynys Môn (Con)

Region: Wales

Notional 2019 vote/%		Swing to gain	
Con	12,959 35.5	Marginality	(35)
Lab	10,991 30.1	Target	2.7 (26)
PC	10,418 28.5	Target	3.5 (1)
Brexit	2,184 6.0		

Majority: 1,968 5.4

No changes		Electorate %	
Comprises			
Ynys Mon	52,415	100.0	
Total	52,415		

Divisions/Wards:

* Isle of Anglesey: Aethwy; Bro Aberffraw; Bro Rhosyr; Caergybi; Canolbarth Môn; Llifon; Lligwy; Seiriol; Talybolion; Twrcelyn; Ynys Gybi

PA 649: York Central (Lab)

Region:Yorkshire & The Humber

Notional 2019 vote/%		Swing to gain	
Lab	28,260 56.4	Marginality	(120)
Con	13,918 27.8	Target	14.3 (154)
LD	3,919 7.8	Target	24.3 (234)
Green	2,098 4.2	Target	26.1 (65)
Brexit	1,216 2.4		
Other (2)	691 1.4		

Majority: 14,342 28.6

Index of change: 4.7		Electorate %	
Comprises			
York Central	72,425	96.8	
York Outer	2,429	3.2	
Total	74,854		

Divisions/Wards:

* York: Acomb; Clifton; Fishergate; Guildhall; Heworth; Holgate; Hull Road; Micklegate; Westfield

PA 650: York Outer (Con)

Region: Yorkshire & The Humber

Notional 2019 vote/%		Swing to gain	
Con	27,173 49.6	Marginality	(119)
Lab	16,391 29.9	Target	9.8 (106)
LD	10,222 18.7	Target	15.5 (67)
Other (1)	692 1.3		
Brexit	263 0.5		
Green	9 0.0	Target	29.9 (277)

Majority: 10,782 19.7

Index of change: 4.7

Comprises	Electorate	%
York Outer	71,700	98.6
York Central	1,020	1.4
Total	72,720	

Divisions/Wards:

* York: Bishopthorpe; Copmanthorpe; Dringhouses & Woodthorpe; Fulford & Heslington; Haxby & Wigginton; Heworth Without; Huntington & New Earswick; Osbaldwick & Derwent; Rawcliffe & Clifton Without; Rural West York; Strensall; Wheldrake

The Old Constituencies

Registered Party Labels and Abbreviations

<i>Abbrev</i>	<i>Party Label</i>
Adv	Advance Together
All	Alliance
Grn Soc	Alliance for Green Socialism
AWP	Animal Welfare Party
Aontú	Aontú
Ash Ind	Ashfield Independents
BSJ	Birkenhead Social Justice Party
Brexit	Brexit Party
BNP	British National Party
B & P Ind	Burnley and Padiham independent Party
Christ	Christian Party, Proclaiming Christ's Lordship
CPA	Christian Peoples Alliance Party
CMEP	Church of the Militant Elvis Party
Com L	Communist League Election Campaign
Com U	Communities United Party
Con	Conservative
Cum 1st	Cumbria First
DUP	Democratic Unionist Party
Eng Dem	English Democrats
Green	Green
Gwlad	Gwlad Gwlad
HWD	Heavy Woollen District Independents
Ind	Independent
Ind Net	Independent Network
JACP	Justice and Anti-Corruption Party
Lab	Labour
Lab	Labour and Co-operative
Lib	Liberal
LD	Liberal Democrat
Liber	Libertarian Party
Linc Ind	Linconshire Independents
MK	Mebyon Kernow
MRLP	Monster Raving Loony Party
Mother	Motherworld Party
Patria	Patria
PBPA	People Before Profit Alliance
PC	Plaid Cymru
POS	Proud of Oldham & Saddleworth
PF	Psychedelic Future Party
Reb Dem	Rebooting Democracy
Renew	Renew

<i>Abbrev</i>	<i>Party Label</i>
SFP	Scottish Family Party
SNP	Scottish National Party
Shrop	Shropshire Party
SF	Sinn Fein
SDLP	Social Democratic and Labour Party
SDP	Social Democratic Party
SEP	Socialist Equality Party
SLP	Socialist Labour Party
Space	Space Navies Party
Spkr	Speaker
B4L	The Best for Luton Party
CM	The Citizens Movement Party UK
CP	The Common People
Const	The Constitution and Reform Party
CVP	The Cynon Valley Party
IGC	The Independent Group for Change
NEP	The North East Party
TPP	The Peace Party
Soc	The Socialist Party of Great Britain
Yorks	The Yorkshire Party
Love	Touch Love Worldwide (UK)
UKIP	UK Independence Party
UUP	Ulster Unionist Party
UGP	Universal Good Party
V&P	Veterans and People's Party
WEP	Women's Equality Party
WRP	Workers Revolutionary Party
Wyc Ind	Wycombe Independents
Yeshua	Yeshua
YPP	Young People's Party

Aberavon [1]

Actual 2019 vote			
Kinnock, S. *	Lab	17,008	53.8
Lang, C. Ms.	Con	6,518	20.6
Davies, G. Ms.	Brexit	3,108	9.8
Hunt, N.	PC	2,711	8.6
Kingston-Jones, S. Ms.	LD	1,072	3.4
Beany, C.	Ind	731	2.3
Finney, G. Ms.	Green	450	1.4

2017: Lab 10,490 33.2

Dispersal: Electorate: 51,053
 Aberafan Maesteg 42,763 83.8
 Neath & Swansea East 8,290 16.2

Aberconwy [2]

Actual 2019 vote			
Millar, R.	Con	14,687	46.1
Owen, E. Ms.	Lab	12,653	39.7
Goodier, L. Ms.	PC	2,704	8.5
Edwards, J.	LD	1,821	5.7

2017: Con 2,034 6.4

Dispersal: Electorate: 44,852
 Bangor Aberconwy 44,852 100.0

Aberdeen North [3]

Actual 2019 vote			
Blackman, K. Ms. *	SNP	20,205	54.0
Houghton, R.	Con	7,535	20.1
Ali, N.	Lab	4,939	13.2
Davidson, I. Ms.	LD	2,846	7.6
Leslie, S.	Brexit	1,008	2.7
Ingerson, G.	Green	880	2.4

2017: SNP 12,670 33.9

Dispersal: Electorate: 62,714
 Aberdeen North 50,571 80.6
 Aberdeen South 12,143 19.4

Aberdeen South [4]

Actual 2019 vote			
Flynn, S.	SNP	20,388	44.7
Lumsden, D.	Con	16,398	35.9
Yuill, I.	LD	5,018	11.0
Simpson, S. Ms.	Lab	3,834	8.4

2017: Con 3,990 8.7

Dispersal: Electorate: 66,227
 Aberdeen South 64,417 97.3
 Aberdeen North 1,810 2.7

Aberdeenshire West & Kincardine [5]

Actual 2019 vote			
Bowie, A. *	Con	22,752	42.7
Mutch, F.	SNP	21,909	41.1
Waddell, J.	LD	6,253	11.7
Coffield, P.	Lab	2,431	4.6

2017: Con 843 1.6

Dispersal: Electorate: 72,640
 Aberdeenshire West & Kincardine 73,634 100.0

Airdrie & Shotts [6]

Actual 2019 vote			
Gray, N. *	SNP	17,929	45.1
McFarlane, H. Ms.	Lab	12,728	32.0
Nolan, L. Ms.	Con	7,011	17.6
Crossman, W.	LD	1,419	3.6
McGowan, R. Ms.	Green	685	1.7

2017: SNP 5,201 13.1

Dispersal: Electorate: 64,687
 Airdrie & Shotts 64,054 99.0
 Coatbridge & Bellshill 633 1.0

Aldershot [7]

Actual 2019 vote			
Docherty, L. *	Con	27,980	58.4
Kaye, H.	Lab	11,282	23.5
Hilliar, A.	LD	6,920	14.4
Wallace, D. Ms.	Green	1,750	3.7

2017: Con 16,698 34.8

Dispersal: Electorate: 71,997
 Aldershot 71,997 100.0

Aldridge-Brownhills [8]

Actual 2019 vote			
Morton, W. Ms. *	Con	27,850	70.8
Morgan, D.	Lab	8,014	20.4
Garrett, I.	LD	2,371	6.0
McComish, B.	Green	771	2.0
Beech, M.	MRLP	336	0.9

2017: Con 19,836 50.4

Dispersal: Electorate: 60,602
Aldridge-Brownhills 60,602 100.0

Altrincham & Sale West [9]

Actual 2019 vote			
Brady, G. *	Con	26,311	48.0
Western, A.	Lab	20,172	36.8
Smith, A. Ms. *	LD	6,036	11.0
Coggins, G. Ms.	Green	1,566	2.9
Taylor, N.	Lib	454	0.8
Kiani, I. Ms.	Ind	224	0.4

2017: Con 6,139 11.2

Dispersal: Electorate: 73,934
Altrincham & Sale West 73,934 100.0

Alyn & Deeside [10]

Actual 2019 vote			
Tami, M. *	Lab	18,271	42.5
Sen, S.	Con	18,058	42.0
Wall, S.	Brexit	2,678	6.2
Lalek, D. Ms.	LD	2,548	5.9
Hills, S. Ms.	PC	1,453	3.4

2017: Lab 213 0.5

Dispersal: Electorate: 63,045
Alyn & Deeside 63,045 100.0

Amber Valley [11]

Actual 2019 vote			
Mills, N. *	Con	29,096	63.9
Thompson, A.	Lab	12,210	26.8
Smith, K. Ms.	LD	2,873	6.3
Pizzey, L.	Green	1,388	3.0

2017: Con 16,886 37.1

Dispersal: Electorate: 70,556
Amber Valley 70,556 100.0

Angus [12]

Actual 2019 vote			
Doogan, D.	SNP	21,216	49.1
Hair, K. Ms. *	Con	17,421	40.4
Lawrie, B.	LD	2,482	5.7
Miller, M. Ms.	Lab	2,051	4.8

2017: Con 3,795 8.8

Dispersal: Electorate: 63,952
Angus and Perthshire Glens 41,254 63.3
Arbroath and Broughty Ferry 23,872 36.7

Antrim East [13]

Actual 2019 vote			
Wilson, S. *	DUP	16,871	45.3
Donnelly, D.	All	10,165	27.3
Aiken, S.	UUP	5,475	14.7
McMullan, O.	SF	2,120	5.7
Rankin, A.	Con	1,043	2.8
Mulholland, A. Ms.	SDLP	902	2.4
Randle, P.	Green	685	1.8

2017: DUP 6,706 18.0

Dispersal: Electorate: 64,907
Antrim East 62,640 96.5
Antrim North 1,045 1.6
Antrim South 880 1.4
Belfast North 342 0.5

Antrim North [14]

Actual 2019 vote			
Paisley, I. *	DUP	20,860	47.4
Swann, R.	UUP	8,139	18.5
O'Lynn, P. Ms.	All	6,231	14.1
McShane, C. Ms.	SF	5,632	12.8
McKillop, M. Ms.	SDLP	2,943	6.7
Palmer, S.	Ind	246	0.6

2017: DUP 12,721 28.9

Dispersal: Electorate: 77,156
Antrim North 70,120 90.9
Antrim East 7,036 9.1

Antrim South [15]

Actual 2019 vote			
Girvan, P. *	DUP	15,149	35.3
Kinahan, D.	UUP	12,460	29.0
Blair, J.	All	8,190	19.1
Kearney, D.	SF	4,887	11.4
Lynch, R. Ms.	SDLP	2,288	5.3

2017: DUP 2,689 6.3

Dispersal:	Electorate:	71,915	
Antrim South		69,729	97.0
Belfast North		1,926	2.7
Antrim East		260	0.4

Arfon [16]

Actual 2019 vote			
Williams, H. *	PC	13,134	45.2
Williams Roberts, S. Ms.	Lab	10,353	35.6
Daniels, G. Ms.	Con	4,428	15.2
Gribben, G.	Brexit	1,159	4.0

2017: PC 2,781 9.6

Dispersal:	Electorate:	42,657	
Dwyfor Meirionnydd		25,219	59.1
Bangor Aberconwy		17,438	40.9

Argyll & Bute [17]

Actual 2019 vote			
O'Hara, B. *	SNP	21,040	43.8
Mulvaney, G.	Con	16,930	35.2
Reid, A.	LD	6,832	14.2
Barnes, R. Ms.	Lab	3,248	6.8

2017: SNP 4,110 8.6

Dispersal:	Electorate:	67,575	
Argyll, Bute and South Lochaber		67,575	100.0

Arundel & South Downs [18]

Actual 2019 vote			
Griffith, A.	Con	35,566	57.9
Bennett, A. Ms.	LD	13,045	21.2
Sankey, B. Ms.	Lab	9,722	15.8
Thurston, I. Ms.	Green	2,519	4.1
Wheal, R.	Ind	556	0.9

2017: Con 22,521 36.7

Dispersal:	Electorate:	81,937	
Arundel & South Downs		55,769	68.1
Sussex Mid		12,896	15.7
Worthing West		8,820	10.8
Horsham		4,452	5.4

Ashfield [19]

Actual 2019 vote			
Anderson, L.	Con	19,231	39.3
Zadrozny, J.	AshInd	13,498	27.6
Fleet, N. Ms.	Lab	11,971	24.4
Daubney, M.	Brexit	2,501	5.1
Wain, R. Ms.	LD	1,105	2.3
Woods, R. Ms.	Green	674	1.4

2017: Lab 5,733 11.7

Dispersal:	Electorate:	78,508	
Ashfield		67,090	85.5
Broxtowe		11,418	14.5

Ashford [20]

Actual 2019 vote			
Green, D. *	Con	37,270	62.1
Farrell, D.	Lab	13,241	22.0
Gee-Turner, A.	LD	6,048	10.1
Rossi, M. Ms.	Green	2,638	4.4
De Sanvil, S. Ms.	Ind	862	1.4

2017: Con 24,029 40.0

Dispersal:	Electorate:	89,712	
Ashford		57,088	63.6
Weald of Kent		32,624	36.4

Ashton under Lyne [21]

Actual 2019 vote			
Rayner, A. Ms. *	Lab	18,544	48.1
Costello, D.	Con	14,281	37.0
Brocklehurst, D.	Brexit	3,151	8.2
Rice, G.	LD	1,395	3.6
Huntbach, L.	Green	1,208	3.1

2017: Lab 4,263 11.1

Dispersal:	Electorate:	68,626	
Ashton-under-Lyne		52,976	77.2
Manchester Central		15,650	22.8

Aylesbury [22]

Actual 2019 vote			
Butler, R.	Con	32,737	54.0
Hind, L. Ms.	Lab	15,364	25.4
Lambert, S.	LD	10,081	16.6
Simpson, C. Ms.	Green	2,394	4.0

2017: Con 17,373 28.7

Dispersal:	Electorate:	78,827	
Aylesbury		55,824	70.8
Buckinghamshire Mid		22,432	28.5
Wycombe		571	0.7

Ayr, Carrick & Cumnock [23]

Actual 2019 vote			
Dorans, A.	SNP	20,272	43.5
Dowey, M.	Con	17,943	38.5
Townson, D.	Lab	6,219	13.3
Bongard, H. Ms.	LD	2,158	4.6

2017: Con 2,329 5.0

Dispersal:	Electorate:	72,057	
Ayr, Carrick and Cumnock		72,057	100.0

Ayrshire Central [24]

Actual 2019 vote			
Whitford, P. Ms. *	SNP	21,486	46.2
Stillie, D.	Con	16,182	34.8
McPhater, L. Ms.	Lab	6,583	14.1
Farthing, E. Ms.	LD	2,283	4.9

2017: SNP 5,304 11.4

Dispersal:	Electorate:	69,779	
Central Ayrshire		69,779	100.0

Ayrshire North & Arran [25]

Actual 2019 vote			
Gibson, P. Ms. *	SNP	23,376	48.5
Rocks, D.	Con	14,855	30.8
Gilmore, C.	Lab	6,702	13.9
Young, L. Ms.	LD	2,107	4.4
Nairn, D.	Green	1,114	2.3

2017: SNP 8,521 17.7

Dispersal:	Electorate:	73,588	
North Ayrshire and Arran		73,588	100.0

Banbury [26]

Actual 2019 vote			
Prentis, V. Ms. *	Con	34,148	54.3
Watson, S. Ms.	Lab	17,335	27.6
Bearder, T.	LD	8,831	14.0
Middleton, I.	Green	2,607	4.1

2017: Con 16,813 26.7

Dispersal:	Electorate:	90,580	
Banbury		55,266	61.0
Bicester & Woodstock		35,314	39.0

Banff & Buchan [27]

Actual 2019 vote			
Duguid, D. *	Con	21,182	50.1
Robertson, P.	SNP	17,064	40.4
Smith, A. Ms.	LD	2,280	5.4
Balcombe, B.	Lab	1,734	4.1

2017: Con 4,118 9.7

Dispersal:	Electorate:	67,117	
Aberdeenshire N and Moray East		52,900	78.8
Gordon and Buchan		14,217	21.2

Barking [28]

Actual 2019 vote			
Hodge, M. Ms. *	Lab	27,219	61.2
Shaikh, T. Ms.	Con	11,792	26.5
Batley, K. Ms.	Brexit	3,186	7.2
Haight, A. Ms.	LD	1,482	3.3
Butterfield, S. Ms.	Green	820	1.8

2017: Lab 15,427 34.7

Dispersal:	Electorate:	78,688	
Barking		71,822	91.3
Dagenham & Rainham		6,866	8.7

Barnsley Central [29]

Actual 2019 vote			
Jarvis, D. *	Lab	14,804	40.1
Felton, V. Ms.	Brexit	11,233	30.4
Ahmed, I.	Con	7,892	21.4
Sapwell, W.	LD	1,176	3.2
Heyes, T.	Green	900	2.4
Williams, R.	Yorks	710	1.9
Wood, D.	Ind	188	0.5

2017: Lab	3,571	9.7
-----------	-------	-----

Dispersal:	Electorate:	65,494	
Barnsley North		58,497	89.3
Barnsley South		6,997	10.7

Barnsley East [30]

Actual 2019 vote			
Peacock, S. Ms. *	Lab	14,329	37.6
Ferguson, J.	Brexit	11,112	29.2
Gregg, A.	Con	10,377	27.3
Thornton, S. Ms.	LD	1,330	3.5
Trotman, R.	Green	922	2.4

2017: Lab	3,217	8.5
-----------	-------	-----

Dispersal:	Electorate:	69,690	
Barnsley South		51,393	73.7
Barnsley North		18,297	26.3

Barrow & Furness [31]

Actual 2019 vote			
Fell, S.	Con	23,876	51.9
Altree, C.	Lab	18,087	39.3
Birchall, L. Ms.	LD	2,025	4.4
McGrath, G.	Brexit	1,355	2.9
Loynes, C.	Green	703	1.5

2017: Lab	5,789	12.6
-----------	-------	------

Dispersal:	Electorate:	68,721	
Barrow & Furness		68,721	100.0

Basildon & Billericay [32]

Actual 2019 vote			
Baron, J. *	Con	29,590	67.1
Gordon, A.	Lab	9,178	20.8
Sainsbury, E.	LD	3,741	8.5
Goshawk, S.	Green	1,395	3.2
Breedon, S.	SDP	224	0.5

2017: Con	20,412	46.3
-----------	--------	------

Dispersal:	Electorate:	70,195	
Basildon & Billericay		70,195	100.0

Basildon South & Thurrock East [33]

Actual 2019 vote			
Metcalfe, S. *	Con	29,973	66.2
Ferguson, J.	Lab	10,051	22.2
Smith, K.	Ind	3,316	7.3
Bukola, M.	LD	1,957	4.3

2017: Con	19,922	44.0
-----------	--------	------

Dispersal:	Electorate:	74,689	
Basildon South & East Thurrock		66,277	88.7
Basildon & Billericay		6,798	9.1
Castle Point		1,614	2.2

Basingstoke [34]

Actual 2019 vote			
Miller, M. Ms. *	Con	29,593	54.1
Marchant, K. Ms.	Lab	15,395	28.1
Mylvaganam, S.	LD	6,841	12.5
Jenkin, J.	Green	2,138	3.9
Stone, A.	Ind	746	1.4

2017: Con	14,198	25.9
-----------	--------	------

Dispersal:	Electorate:	82,672	
Basingstoke		71,140	86.1
Hampshire North East		6,747	8.2
Hampshire North West		4,785	5.8

Bassetlaw [35]

Actual 2019 vote			
Clarke-Smith, B.	Con	28,078	55.2
Morrison, K.	Lab	14,065	27.7
Soloman, D. Ms.	Brexit	5,366	10.6
Tamblyn-Saville, H. Ms.	LD	3,332	6.6

2017: Lab	14,013	27.6
-----------	--------	------

Dispersal:	Electorate:	79,164	
Bassetlaw		75,773	95.7
Newark		3,391	4.3

Bath [36]

Actual 2019 vote			
Hobhouse, W. Ms. *	LD	28,419	54.5
Tall, A. Ms.	Con	16,097	30.9
Davies, M.	Lab	6,639	12.7
Ogunnusi, J.	Brexit	642	1.2
Blockhead, B.	Ind	341	0.7

2017: LD 12,322 23.6

Dispersal:	Electorate:	67,512	
Bath		67,512	100.0

Batley & Spen [37]

Actual 2019 vote			
Brabin, T. Ms. *	Lab	22,594	42.7
Brooks, M.	Con	19,069	36.0
Halloran, P.	HWD	6,432	12.2
Lawson, J.	LD	2,462	4.7
Minihan, C.	Brexit	1,678	3.2
Akram, T.	Green	692	1.3

2017: Lab 3,525 6.7

Dispersal:	Electorate:	80,162	
Spen Valley		53,456	66.7
Dewsbury & Batley		26,706	33.3

Battersea [38]

Actual 2019 vote			
De Cordova, M. Ms. *	Lab	27,290	45.5
Caddy, K. Ms.	Con	21,622	36.1
Gitsham, M.	LD	9,150	15.3
Davis, L. Ms.	Green	1,529	2.5
Thomas, J.	Brexit	386	0.6

2017: Lab 5,668 9.5

Dispersal:	Electorate:	79,325	
Battersea		71,949	90.7
Putney		7,376	9.3

Beaconsfield [39]

Actual 2019 vote			
Morrissey, J. Ms.	Con	32,477	56.1
Grieve, D. *	Ind	16,765	29.0
Collins, A. Ms.	Lab	5,756	9.9
Hatch, Z. Ms.	Green	2,033	3.5
Cleary, A.	Ind	837	1.4

2017: Con 15,712 27.2

Dispersal:	Electorate:	78,524	
Beaconsfield		72,315	92.1
Chesham & Amersham		6,209	7.9

Beckenham [40]

Actual 2019 vote			
Stewart, B. *	Con	27,282	54.0
Ahmad, M. Ms.	Lab	13,024	25.8
Ross, C. Ms.	LD	8,194	16.2
Fabricant, R. Ms.	Green	2,055	4.1

2017: Con 14,258 28.2

Dispersal:	Electorate:	68,934	
Beckenham & Penge		43,824	63.6
Bromley & Biggin Hill		25,110	36.4

Bedford [41]

Actual 2019 vote			
Yasin, M. *	Lab	20,491	43.3
Henson, R.	Con	20,346	43.0
Vann, H.	LD	4,608	9.7
Spurrell, A.	Green	960	2.0
Bunker, C.	Brexit	896	1.9

2017: Lab 145 0.3

Dispersal:	Electorate:	70,533	
Bedford		69,136	98.0
Bedfordshire North		1,330	1.9
Bedfordshire Mid		67	0.1

Bedfordshire Mid [42]

Actual 2019 vote			
Dorries, N. Ms. *	Con	38,692	59.8
Meades, R. Ms.	Lab	14,028	21.7
McGann, R. Ms.	LD	8,171	12.6
Ellis, G.	Green	2,478	3.8
Victor, A.	Ind	812	1.3
Kelly, A. Ms.	MRLP	536	0.8

2017: Con 24,664 38.1

Dispersal:	Electorate:	88,789	
Bedfordshire Mid		71,681	80.7
Hitchin		13,686	15.4
Bedfordshire North		3,422	3.9

Bedfordshire North East [43]

Actual 2019 vote			
Fuller, R.	Con	38,443	59.1
Vaughan, J.	Lab	14,160	21.8
Norton, D.	LD	7,999	12.3
Zerny, A.	Ind	2,525	3.9
Fleming, P. Ms.	Green	1,891	2.9

2017: Con 24,283 37.3

Dispersal:	Electorate:	90,468	
Bedfordshire North		71,567	79.1
Hitchin		17,969	19.9
Bedford		932	1.0

Bedfordshire South West [44]

Actual 2019 vote			
Selous, A. *	Con	32,212	60.4
Anderson, C.	Lab	13,629	25.6
Matanle, E. Ms.	LD	5,435	10.2
Waters, A.	Green	2,031	3.8

2017: Con 18,583 34.9

Dispersal:	Electorate:	80,002	
Dunstable & Leighton Buzzard		74,069	92.6
Luton South & South Bedfordshire		5,933	7.4

Belfast East [45]

Actual 2019 vote			
Robinson, G. *	DUP	20,874	49.2
Long, N. Ms.	All	19,055	44.9
McClellan, C.	UUP	2,516	5.9

2017: DUP 1,819 4.3

Dispersal:	Electorate:	66,273	
Belfast East		62,980	95.0
North Down		3,293	5.0

Belfast North [46]

Actual 2019 vote			
Finucane, J.	SF	23,078	47.1
Dodds, N. *	DUP	21,135	43.1
McAllister, N. Ms.	All	4,824	9.8

2017: DUP 1,943 4.0

Dispersal:	Electorate:	72,332	
Belfast North		66,711	92.2
Belfast West		5,044	7.0
South Antrim		577	0.8

Belfast South [47]

Actual 2019 vote			
Hanna, C. Ms.	SDLP	27,079	57.2
Little Pengelly, E. Ms. *	DUP	11,678	24.7
Bradshaw, P. Ms.	All	6,786	14.3
Henderson, M.	UUP	1,259	2.7
McHugh, C.	Aontú	550	1.2

2017: DUP 15,401 32.5

Dispersal:	Electorate:	70,134	
Belfast South & Mid Down		63,029	89.9
Belfast East		7,096	10.1
Belfast West		9	0.0

Belfast West [48]

Actual 2019 vote			
Maskey, P. *	SF	20,866	53.8
Carroll, G.	PBPA	6,194	16.0
McCoubrey, F.	DUP	5,220	13.5
Doherty, P.	SDLP	2,985	7.7
Higgins, D. Ms.	All	1,882	4.9
Digney, M. Ms.	Aontú	1,635	4.2

2017: SF 14,672 37.8

Dispersal:	Electorate:	65,761	
Belfast West		62,538	95.1
Belfast North		2,393	3.6
Belfast South & Mid Down		710	1.1
South Antrim		120	0.2

Bermondsey & Old Southwark [49]

Actual 2019 vote			
Coyle, N. *	Lab	31,723	54.1
Ali, H. Ms.	LD	15,597	26.6
Baker, A.	Con	9,678	16.5
Matthews, A.	Brexit	1,617	2.8

2017: Lab 16,126 27.5

Dispersal:	Electorate:	92,678	
Bermondsey & Old Southwark		69,902	75.4
Peckham		13,689	14.8
Vauxhall & Camberwell Green		9,087	9.8

Berwick-upon-Tweed [50]

Actual 2019 vote			
Trevelyan, A. Ms. *	Con	23,947	56.9
Williams, T. Ms.	Lab	9,112	21.6
Hancock, T.	LD	7,656	18.2
Stewart, T.	Green	1,394	3.3

2017: Con 14,835 35.2

Dispersal:	Electorate:	59,968	
Northumberland North		56,984	95.0
Hexham		2,984	5.0

Berwickshire, Roxburgh & Selkirk [51]

Actual 2019 vote			
Lamont, J. *	Con	25,747	48.4
Kerr, C.	SNP	20,599	38.8
Marr, J. Ms.	LD	4,287	8.1
Davidson, I.	Lab	2,513	4.7

2017: Con 5,148 9.7

Dispersal:	Electorate:	74,687	
Berwickshire, Roxburgh & Selkirk		74,687	100.0

Bethnal Green & Bow [52]

Actual 2019 vote			
Ali, R. Ms. *	Lab	44,052	72.7
Stovold, N.	Con	6,528	10.8
Babarinde, J.	LD	5,892	9.7
Ali, S.	Green	2,570	4.2
Axe, D.	Brexit	1,081	1.8
Hudson, V. Ms.	AWP	439	0.7

2017: Lab 37,524 62.0

Dispersal:	Electorate:	89,050	
Bethnal Green & Stepney		67,063	75.3
Stratford & Bow		21,987	24.7

Beverley & Holderness [53]

Actual 2019 vote			
Stuart, G. *	Con	33,250	62.1
Hopkins, C. Ms.	Lab	12,802	23.9
Healy, D.	LD	4,671	8.7
Shead, A.	Yorks	1,441	2.7
Pires, I. Ms.	Green	1,378	2.6

2017: Con 20,448 38.2

Dispersal:	Electorate:	79,564	
Beverley & Holderness		71,102	89.4
Bridlington & the Wolds		8,462	10.6

Bexhill & Battle [54]

Actual 2019 vote			
Merriman, H. *	Con	37,590	63.6
Bayliss, C. Ms.	Lab	11,531	19.5
Saunders, M.	LD	7,280	12.3
Kent, J.	Green	2,692	4.6

2017: Con 26,059 44.1

Dispersal:	Electorate:	82,773	
Bexhill & Battle		66,011	79.7
Sussex Weald		11,329	13.7
Lewes		4,159	5.0
Hastings & Rye		1,274	1.5

Bexleyheath & Crayford [55]

Actual 2019 vote			
Evennett, D. *	Con	25,856	59.8
Day, A. Ms.	Lab	12,753	29.5
McBride, D.	LD	2,819	6.5
Ball, T.	Green	1,298	3.0
Moore, G.	Eng Dem	520	1.2

2017: Con 13,103 30.3

Dispersal:	Electorate:	65,875	
Bexleyheath & Crayford		57,020	86.6
Old Bexley & Sidcup		7,910	12.0
Erith & Thamesmead		945	1.4

Birkenhead [56]

Actual 2019 vote			
Whitley, M.	Lab	24,990	59.0
Field, F. *	BSJ	7,285	17.2
Rowles, C. Ms.	Con	5,540	13.1
Kelly, S.	LD	1,620	3.8
Lythgoe, D.	Brexit	1,489	3.5
Cleary, P.	Green	1,405	3.3

2017: Lab 17,705 41.8

Dispersal:	Electorate:	64,278	
Birkenhead		64,278	100.0

Birmingham Edgbaston [57]

Actual 2019 vote

Gill, P. Ms. *	Lab	21,217	50.1
Yip, A.	Con	15,603	36.9
Green, C.	LD	3,349	7.9
Simpson, P.	Green	1,112	2.6
Wilks, D.	Brexit	1,047	2.5

2017: Lab		5,614	13.3
-----------	--	-------	------

Dispersal:	Electorate:	67,047	
Birmingham Edgbaston		64,636	96.4
Birmingham Northfield		1,649	2.5
Birmingham Ladywood		762	1.1

Birmingham Erdington [58]

Actual 2019 vote

Dromey, J. *	Lab	17,720	50.3
Alden, R.	Con	14,119	40.1
Garcarz, W. Ms.	Brexit	1,441	4.1
Holtom, A. Ms.	LD	1,301	3.7
Grant, R.	Green	648	1.8

2017: Lab		3,601	10.2
-----------	--	-------	------

Dispersal:	Electorate:	64,921	
Birmingham Erdington		64,921	100.0

Birmingham Hall Green [59]

Actual 2019 vote

Ali, T.	Lab	35,889	67.8
O'Donnell, P. Ms.	Con	7,381	13.9
Godsiff, R. *	Ind	4,273	8.1
Knowles, I. Ms.	LD	3,673	6.9
Cuckston, R. Ms.	Brexit	877	1.7
Cox, P.	Green	818	1.5

2017: Lab		28,508	53.9
-----------	--	--------	------

Dispersal:	Electorate:	78,994	
Birmingham Hall Green & Moseley		71,148	90.1
Birmingham Ladywood		6,501	8.2
Birmingham Selly Oak		1,250	1.6
Birmingham Yardley		95	0.1

Birmingham Hodge Hill [60]

Actual 2019 vote

Byrne, L. *	Lab	35,397	78.7
Sidhu, A.	Con	6,742	15.0
Dagnan, J. Ms.	Brexit	1,519	3.4
Rafiq, W.	LD	760	1.7
McKears, J. Ms.	Green	328	0.7
Johani, H. Ms.	CPA	257	0.6

2017: Lab		28,655	63.7
-----------	--	--------	------

Dispersal:	Electorate:	77,491	
Birmingham Hodge Hill & Solihull N		48,685	62.8
Birmingham Ladywood		17,895	23.1
Birmingham Yardley		10,911	14.1

Birmingham Ladywood [61]

Actual 2019 vote

Mahmood, S. Ms. *	Lab	33,355	79.2
Noone, M. Ms.	Con	4,773	11.3
Dargue, L.	LD	2,228	5.3
Nettle, A.	Green	931	2.2
Garcarz, A.	Brexit	831	2.0

2017: Lab		28,582	67.9
-----------	--	--------	------

Dispersal:	Electorate:	72,918	
Birmingham Ladywood		51,212	70.2
Birmingham Perry Barr		14,988	20.6
Birmingham Edgbaston		6,718	9.2

Birmingham Northfield [62]

Actual 2019 vote

Sambrook, G.	Con	19,957	46.3
Burden, R. *	Lab	18,317	42.5
Scott, J.	LD	1,961	4.6
Rowe, K.	Brexit	1,655	3.8
Masters, E. Ms.	Green	954	2.2
Lowry, K.	UKIP	254	0.6

2017: Lab		1,640	3.8
-----------	--	-------	-----

Dispersal:	Electorate:	72,306	
Birmingham Northfield		71,824	99.3
Birmingham Selly Oak		482	0.7

Birmingham Perry Barr [63]

Actual 2019 vote

Mahmood, K. *	Lab	26,594	63.1
Shamji, R.	Con	11,277	26.8
Jerome, G.	LD	1,901	4.5
Wilcox, A. Ms.	Brexit	1,382	3.3
Dennis, K.	Green	845	2.0
Braich, T.	Yeshua	148	0.4

2017: Lab 15,317 36.3

Dispersal:	Electorate:	70,995	
Birmingham Perry Barr		59,060	83.2
Birmingham Erdington		11,935	16.8
Birmingham Ladywood		0	0.0

Birmingham Selly Oak [64]

Actual 2019 vote

McCabe, S. *	Lab	27,714	56.0
Campbell, H. Ms.	Con	15,300	30.9
Radcliffe, D.	LD	3,169	6.4
Peacock, J.	Green	1,848	3.7
Tawonezvi, J.	Brexit	1,436	2.9

2017: Lab 12,414 25.1

Dispersal:	Electorate:	77,277	
Birmingham Selly Oak		74,553	96.5
Birmingham Hall Green & Moseley		2,714	3.5
Birmingham Northfield		10	0.0

Birmingham Yardley [65]

Actual 2019 vote

Phillips, J. Ms. *	Lab	23,379	54.8
Garrington, V.	Con	12,720	29.8
Harmer, R.	LD	3,754	8.8
McKenna, M. Ms.	Brexit	2,246	5.3
Garghan, C.	Green	579	1.4

2017: Lab 10,659 25.0

Dispersal:	Electorate:	73,411	
Birmingham Yardley		60,906	83.0
Birmingham Hodge Hill & Solihull N		10,371	14.1
Birmingham Hall Green & Moseley		1,919	2.6
Birmingham Ladywood		215	0.3

Bishop Auckland [66]

Actual 2019 vote

Davison, D. Ms.	Con	24,067	53.7
Goodman, H. Ms. *	Lab	16,105	35.9
Brown, N.	Brexit	2,500	5.6
Georgeson, R.	LD	2,133	4.8

2017: Lab 7,962 17.8

Dispersal:	Electorate:	68,478	
Bishop Auckland		51,549	75.3
Newton Aycliffe & Spennymoor		16,929	24.7

Blackburn [67]

Actual 2019 vote

Hollern, K. Ms. *	Lab	29,040	64.9
Gill, C. Ms.	Con	10,736	24.0
Moore, R.	Brexit	2,770	6.2
Waller-Slack, B. Ms.	LD	1,130	2.5
Hossain, R.	Green	741	1.7
Shah, R.	Ind	319	0.7

2017: Lab 18,304 40.9

Dispersal:	Electorate:	72,046	
Blackburn		70,187	97.4
Rossendale & Darwen		1,859	2.6

Blackley & Broughton [68]

Actual 2019 vote

Stringer, G. *	Lab	23,887	61.9
Elias, A.	Con	9,485	24.6
Buckley, J.	Brexit	2,736	7.1
Donaldson, I.	LD	1,590	4.1
Jones, D.	Green	920	2.4

2017: Lab 14,402 37.3

Dispersal:	Electorate:	73,448	
Blackley & Middleton South		44,628	60.8
Manchester Central		11,877	16.2
Bury South		8,687	11.8
Salford		8,256	11.2

Blackpool North & Cleveleys [69]

Actual 2019 vote			
Maynard, P. *	Con	22,364	57.6
Webb, C.	Lab	13,768	35.5
Close, S. Ms.	LD	1,494	3.9
Royal, D.	Green	735	1.9
Holden, N.	Ind	443	1.1

2017: Con		8,596	22.2
-----------	--	-------	------

Dispersal:	Electorate:	63,150	
Blackpool North & Fleetwood		43,966	69.6
Blackpool South		19,184	30.4

Blackpool South [70]

Actual 2019 vote			
Benton, S.	Con	16,247	49.6
Marsden, G. *	Lab	12,557	38.3
Brown, D.	Brexit	2,009	6.1
Greene, B.	LD	1,008	3.1
Daniels, R. Ms.	Green	563	1.7
Coleman, G.	Ind	368	1.1

2017: Lab		3,690	11.3
-----------	--	-------	------

Dispersal:	Electorate:	56,887	
Blackpool South		56,887	100.0

Blaenau Gwent [71]

Actual 2019 vote			
Smith, N. *	Lab	14,862	49.2
Taylor, R.	Brexit	6,215	20.6
Jones, L. Ms.	Con	5,749	19.0
Owen Griffiths, P.	PC	1,722	5.7
Annett, C. Ms.	LD	1,285	4.3
Priestnall, S.	Green	386	1.3

2017: Lab		8,647	28.6
-----------	--	-------	------

Dispersal:	Electorate:	50,900	
Blaenau Gwent & Rhymney		50,900	100.0

Blaydon [72]

Actual 2019 vote			
Twist, L. Ms. *	Lab	19,794	43.3
Pepper, A.	Con	14,263	31.2
Robinson, M.	Brexit	5,833	12.8
Anderson, V. Ms.	LD	3,703	8.1
Cadman, D. Ms.	Green	1,279	2.8
King, K. Ms.	Lib	615	1.3
Marschild, L. Ms.	Space	118	0.3
Garrett, L.	Ind	76	0.2

2017: Lab		5,531	12.1
-----------	--	-------	------

Dispersal:	Electorate:	67,807	
Blaydon & Consett		34,808	51.3
Gateshead Central & Whickham		19,643	29.0
Washington & Gateshead South		13,356	19.7

Blyth Valley [73]

Actual 2019 vote			
Levy, I.	Con	17,440	42.7
Dungworth, S. Ms.	Lab	16,728	40.9
Pear, M.	Brexit	3,394	8.3
Chapman, T.	LD	2,151	5.3
Furness, D. Ms.	Green	1,146	2.8

2017: Lab		712	1.7
-----------	--	-----	-----

Dispersal:	Electorate:	64,593	
Cramlington & Killingworth		35,731	55.3
Blyth & Ashington		28,862	44.7

Bognor Regis & Littlehampton [74]

Actual 2019 vote			
Gibb, N. *	Con	32,521	63.5
Butcher, A.	Lab	10,018	19.6
Oppler, F.	LD	5,645	11.0
Birch, C. Ms.	Green	1,826	3.6
Kurten, D.	UKIP	846	1.7
Elston, A.	Ind	367	0.7

2017: Con		22,503	43.9
-----------	--	--------	------

Dispersal:	Electorate:	77,566	
Bognor Regis & Littlehampton		65,704	84.7
Chichester		11,762	15.2
Arundel & South Downs		100	0.1

Bolsover [75]

Actual 2019 vote			
Fletcher, M.	Con	21,791	47.4
Skinner, D. *	Lab	16,492	35.9
Harper, K.	Brexit	4,151	9.0
Hancock, D.	LD	1,759	3.8
Kesteven, D.	Green	758	1.7
Walker, R.	Ind	517	1.1
Hoy, N. Ms.	Ind	470	1.0

2017: Lab		5,299	11.5
-----------	--	-------	------

Dispersal:	Electorate:	74,548	
Bolsover		74,303	99.7
Derbyshire North East		245	0.3

Bolton North East [76]

Actual 2019 vote			
Logan, M.	Con	19,759	45.4
Crausby, D. *	Lab	19,381	44.5
Jones, T.	Brexit	1,880	4.3
Fox, W.	LD	1,847	4.2
Spencer, L. Ms.	Green	689	1.6

2017: Lab		378	0.9
-----------	--	-----	-----

Dispersal:	Electorate:	67,353	
Bolton North East		67,353	100.0

Bolton South East [77]

Actual 2019 vote			
Qureshi, Y. Ms. *	Lab	21,516	53.0
Lee, J.	Con	13,918	34.3
Cunningham, M.	Brexit	2,968	7.3
Walsh, K.	LD	1,411	3.5
Figgins, D.	Green	791	1.9

2017: Lab		7,598	18.7
-----------	--	-------	------

Dispersal:	Electorate:	69,013	
Bolton South & Walkden		49,408	71.6
Bolton West		9,938	14.4
Bolton North East		9,667	14.0

Bolton West [78]

Actual 2019 vote			
Green, C. *	Con	27,255	55.3
Hilling, J. Ms.	Lab	18,400	37.3
Forrest, R. Ms.	LD	2,704	5.5
Hayes, P.	Green	939	1.9

2017: Con		8,855	18.0
-----------	--	-------	------

Dispersal:	Electorate:	73,149	
Bolton West		62,187	85.0
Leigh & Atherton		10,962	15.0

Bootle [79]

Actual 2019 vote			
Dowd, P. *	Lab	39,066	79.4
Onuluk, T.	Con	4,510	9.2
Knight, K. Ms.	Brexit	2,610	5.3
Hanson, R. Ms.	LD	1,822	3.7
Carter, M.	Green	1,166	2.4

2017: Lab		34,556	70.3
-----------	--	--------	------

Dispersal:	Electorate:	75,194	
Bootle		75,194	100.0

Boston & Skegness [80]

Actual 2019 vote			
Warman, M. *	Con	31,963	76.7
Cook, B.	Lab	6,342	15.2
Jones, H. Ms.	LD	1,963	4.7
Watson, P.	Ind	1,428	3.4

2017: Con		25,621	61.4
-----------	--	--------	------

Dispersal:	Electorate:	70,180	
Boston & Skegness		69,769	99.4
Louth & Horncastle		411	0.6

Bosworth [81]

Actual 2019 vote			
Evans, L.	Con	36,056	63.9
Middleton, R.	Lab	9,778	17.3
Mullaney, M.	LD	9,096	16.1
Gregg, M.	Green	1,502	2.7

2017: Con		26,278	46.6
-----------	--	--------	------

Dispersal:	Electorate:	81,537	
Hinckley & Bosworth		71,505	87.1
Leicestershire Mid		10,593	12.9

Bournemouth East [82]

Actual 2019 vote			
Ellwood, T. *	Con	24,926	50.6
Drew, C. Ms.	Lab	16,120	32.7
Dunn, P.	LD	5,418	11.0
Keddie, A.	Green	2,049	4.2
Aston, B.	Ind	447	0.9
Johnson, E. Ms.	Ind	314	0.6

2017: Con 8,806 17.9

Dispersal: Electorate: 73,081
Bournemouth East 73,081 100.0

Bournemouth West [83]

Actual 2019 vote			
Burns, C. *	Con	24,550	53.4
Stokes, D.	Lab	14,400	31.3
Nicholas, J.	LD	4,931	10.7
Bull, S.	Green	2,096	4.6

2017: Con 10,150 22.1

Dispersal: Electorate: 72,857
Bournemouth West 69,695 95.7
Dorset Mid & North Poole 2,598 3.6
Poole 472 0.6
Bournemouth East 92 0.1

Bracknell [84]

Actual 2019 vote			
Sunderland, J.	Con	31,894	58.7
Bidwell, P.	Lab	12,065	22.2
Beheshtizadeh, K.	LD	7,749	14.3
Florey, D.	Green	2,089	3.8
Barreto, O.	Ind	553	1.0

2017: Con 19,829 36.5

Dispersal: Electorate: 79,344
Bracknell 64,324 81.1
Wokingham 15,020 18.9

Bradford East [85]

Actual 2019 vote			
Hussain, I. *	Lab	27,825	63.0
Kemkaran, L. Ms.	Con	9,681	21.9
Sunderland, J. Ms.	LD	3,316	7.5
Barras, J.	Brexit	2,700	6.1
Stanford, A.	Green	662	1.5

2017: Lab 18,144 41.1

Dispersal: Electorate: 73,721
Bradford East 72,150 97.9
Bradford South 1,571 2.1

Bradford South [86]

Actual 2019 vote			
Cummins, J. Ms. *	Lab	18,390	46.3
Sekhon, N.	Con	16,044	40.4
Manik, K.	Brexit	2,819	7.1
Griffiths, A.	LD	1,505	3.8
Edwards, M.	Green	983	2.5

2017: Lab 2,346 5.9

Dispersal: Electorate: 69,319
Bradford South 69,319 100.0

Bradford West [87]

Actual 2019 vote			
Shah, N. Ms. *	Lab	33,736	76.2
Afzal, M.	Con	6,717	15.2
Hodgson, D.	Brexit	1,556	3.5
Christie, M.	LD	1,349	3.0
Parkinson, D.	Green	813	1.8
Bukhari, A.	Ind	90	0.2

2017: Lab 27,019 61.0

Dispersal: Electorate: 71,258
Bradford West 71,258 100.0

Braintree [88]

Actual 2019 vote			
Cleverly, J. *	Con	34,112	67.5
Garfield, J.	Lab	9,439	18.7
Graham, D.	LD	4,779	9.5
Beavis, J. Ms.	Ind	1,488	2.9
Mansell, D.	Ind	420	0.8
Dorkins, A.	Ind	261	0.5
2017: Con		24,673	48.9

Dispersal:	Electorate:	74,835	
Braintree		68,437	91.5
Witham		6,398	8.5

Brecon & Radnorshire [89]

Actual 2019 vote			
Jones, F. Ms.	Con	21,958	53.1
Dodds, J. Ms. *	LD	14,827	35.9
Davies, T.	Lab	3,944	9.5
The Pink, L. Ms.	MRLP	345	0.8
Green, J.	Christ	245	0.6
2017: Con		7,131	17.3

Dispersal:	Electorate:	54,854	
Brecon, Radnor & Cwm Tawe		54,854	100.0

Brent Central [90]

Actual 2019 vote			
Butler, D. Ms. *	Lab	31,779	64.7
Brescia, D.	Con	10,909	22.2
Unger, D. Ms.	LD	4,844	9.9
Relton, W.	Green	1,600	3.3
2017: Lab		20,870	42.5

Dispersal:	Electorate:	87,879	
Brent East		58,288	66.3
Brent West		16,302	18.6
Queen's Park & Maida Vale		13,289	15.1

Brent North [91]

Actual 2019 vote			
Gardiner, B. *	Lab	26,911	51.9
Patel, A. Ms.	Con	18,832	36.3
Lorber, P.	LD	4,065	7.8
O'Brien, S. Ms.	Brexit	951	1.8
Rebbit, S.	Green	850	1.6
Coonan, N.	Ind	169	0.3
Jeffers, E. Ms.	Ind	101	0.2

2017: Lab		8,079	15.6
-----------	--	-------	------

Dispersal:	Electorate:	79,346	
Brent West		60,161	75.8
Harrow East		10,021	12.6
Brent East		9,164	11.5

Brentford & Isleworth [92]

Actual 2019 vote			
Cadbury, R. Ms. *	Lab	29,266	50.2
Shah, S. Ms.	Con	18,752	32.2
Cross, H. Ms.	LD	7,314	12.5
Goldsmith, D.	Green	1,829	3.1
O'Sullivan, L. Ms.	Brexit	1,165	2.0

2017: Lab		10,514	18.0
-----------	--	--------	------

Dispersal:	Electorate:	86,728	
Brentford & Isleworth		62,207	71.7
Hammersmith & Chiswick		24,521	28.3

Brentwood & Ongar [93]

Actual 2019 vote			
Burghart, A. *	Con	36,308	68.6
Durose, O.	Lab	7,243	13.7
Kendall, D.	LD	7,187	13.6
Jeater, P.	Green	1,679	3.2
Tilbrook, R.	Eng Dem	532	1.0

2017: Con		29,065	54.9
-----------	--	--------	------

Dispersal:	Electorate:	75,115	
Brentwood & Ongar		74,937	99.8
Harlow		178	0.2

Bridgend [94]

Actual 2019 vote			
Wallis, J.	Con	18,193	43.1
Moon, M. Ms. *	Lab	17,036	40.3
Pratt, J.	LD	2,368	5.6
Lewis, L. Ms.	PC	2,013	4.8
Morgan, R.	Brexit	1,811	4.3
Harris, A. Ms.	Green	815	1.9
<hr/>			
2017: Lab		1,157	2.7
<hr/>			
Dispersal:	Electorate:	63,338	
Bridgend		52,434	82.8
Aberafan Maesteg		10,904	17.2

Bridgwater & Somerset West [95]

Actual 2019 vote			
Liddell-Grainger, I. *	Con	35,827	62.1
Thornton, O.	Lab	11,388	19.8
Revans, B.	LD	7,805	13.5
Ritchie, M. Ms.	Green	1,877	3.3
Moussa, F.	Lib	755	1.3
<hr/>			
2017: Con		24,439	42.4
<hr/>			
Dispersal:	Electorate:	85,448	
Bridgwater		52,577	61.5
Tiverton & Minehead		28,052	32.8
Wells & Mendip Hills		4,819	5.6

Brigg & Goole [96]

Actual 2019 vote			
Percy, A. *	Con	30,941	71.3
Khan, M.	Lab	9,000	20.7
Dobbie, D.	LD	2,180	5.0
Baker, J. Ms.	Green	1,281	3.0
<hr/>			
2017: Con		21,941	50.6
<hr/>			
Dispersal:	Electorate:	66,088	
Goole & Pocklington		21,565	32.6
Doncaster East & Isle of Axholme		18,416	27.9
Brigg & Immingham		14,340	21.7
Scunthorpe		11,767	17.8

Brighton Kempton [97]

Actual 2019 vote			
Russell-Moyle, L. *	Lab	25,033	51.6
Miller, J.	Con	16,972	35.0
Thomas, B.	LD	2,964	6.1
Phillips, A. Ms.	Green	2,237	4.6
Cushway, G.	Brexit	1,327	2.7
<hr/>			
2017: Lab		8,061	16.6
<hr/>			
Dispersal:	Electorate:	68,733	
Brighton Kempton & Peacehaven		68,733	100.0

Brighton Pavilion [98]

Actual 2019 vote			
Lucas, C. Ms. *	Green	33,151	57.2
Imanpour, A.	Lab	13,211	22.8
Hogan, E. Ms.	Con	10,176	17.5
Milton, R.	Brexit	770	1.3
Skwith, C.	MRLP	301	0.5
Dodds, B.	Ind	212	0.4
Furness, N.	UKIP	177	0.3
<hr/>			
2017: Green		19,940	34.4
<hr/>			
Dispersal:	Electorate:	76,854	
Brighton Pavilion		75,722	98.5
Brighton Kempton & Peacehaven		1,132	1.5

Bristol East [99]

Actual 2019 vote			
McCarthy, K. Ms. *	Lab	27,717	53.1
Codling, S. Ms.	Con	16,923	32.4
Coombes, N.	LD	3,527	6.8
Connolly, C.	Green	2,106	4.0
Page, T.	Brexit	1,881	3.6
<hr/>			
2017: Lab		10,794	20.7
<hr/>			
Dispersal:	Electorate:	73,867	
Bristol East		45,513	61.2
Bristol North East		28,809	38.8

Bristol North West [100]

Actual 2019 vote			
Jones, D. *	Lab	27,330	48.9
Weston, M.	Con	21,638	38.7
Coleman, C.	LD	4,940	8.8
Mack, H. Ms.	Green	1,977	3.5

2017: Lab	5,692	10.2
-----------	-------	------

Dispersal:	Electorate:	76,823	
Bristol North West		67,706	88.1
Bristol North East		9,117	11.9

Bristol South [101]

Actual 2019 vote			
Smyth, K. Ms. *	Lab	27,895	50.5
Morgan, R.	Con	18,036	32.7
Brown, A.	LD	4,227	7.7
Dyer, T.	Green	2,713	4.9
de Vito Boutin, R.	Brexit	2,325	4.2

2017: Lab	9,859	17.9
-----------	-------	------

Dispersal:	Electorate:	84,564	
Bristol South		74,696	88.3
Bristol East		9,868	11.7

Bristol West [102]

Actual 2019 vote			
Debbonaire, T. Ms. *	Lab	47,028	62.3
Denyer, C. Ms.	Green	18,809	24.9
Aujla, S. Ms.	Con	8,822	11.7
Hipkiss, N.	Brexit	869	1.2

2017: Lab	28,219	37.4
-----------	--------	------

Dispersal:	Electorate:	99,859	
Bristol Central		70,227	70.3
Bristol East		20,555	20.6
Bristol North West		9,077	9.1

Broadland [103]

Actual 2019 vote			
Mayhew, J.	Con	33,934	59.6
Barnard, J. Ms.	Lab	12,073	21.2
Goodwin, B.	LD	9,195	16.1
Boswell, A.	Green	1,412	2.5
Rous, S.	UGP	363	0.6

2017: Con	21,861	38.4
-----------	--------	------

Dispersal:	Electorate:	78,147	
Broadland & Fakenham		72,907	93.3
Norwich North		4,175	5.3
Norfolk North		1,065	1.4

Bromley & Chislehurst [104]

Actual 2019 vote			
Neill, R. *	Con	23,958	52.6
Wilkins, A. Ms.	Lab	13,067	28.7
Ireland, J. Ms.	LD	6,621	14.5
Ion, M. Ms.	Green	1,546	3.4
Amodu, Z.	CPA	255	0.6
Dialani, J. Ms.	Renew	119	0.3

2017: Con	10,891	23.9
-----------	--------	------

Dispersal:	Electorate:	66,840	
Bromley & Biggin Hill		35,762	53.5
Eltham & Chislehurst		19,063	28.5
Orpington		12,015	18.0

Bromsgrove [105]

Actual 2019 vote			
Javid, S. *	Con	34,408	63.4
Shannon, R.	Lab	11,302	20.8
Nicholl, D.	LD	6,779	12.5
White, K.	Green	1,783	3.3

2017: Con	23,106	42.6
-----------	--------	------

Dispersal:	Electorate:	75,305	
Bromsgrove		75,305	100.0

Broxbourne [106]

Actual 2019 vote			
Walker, C. *	Con	30,631	65.6
Waters, S.	Lab	10,824	23.2
Bird, J. Ms.	LD	3,970	8.5
Cox, N.	Green	1,281	2.7
<hr/>			
2017: Con		19,807	42.4
<hr/>			
Dispersal:	Electorate:	73,032	
Broxbourne		68,645	94.0
Hertsmere		4,387	6.0

Broxtowe [107]

Actual 2019 vote			
Henry, D.	Con	26,602	48.1
Marshall, G.	Lab	21,271	38.5
Soubry, A. Ms. *	IGC	4,668	8.4
Boettge, K. Ms.	Green	1,806	3.3
Dalla Mura, A. Ms.	Eng Dem	432	0.8
Khong, T.	Ind	321	0.6
Bishop, D.	CMEP	172	0.3
<hr/>			
2017: Con		5,331	9.6
<hr/>			
Dispersal:	Electorate:	74,084	
Broxtowe		61,043	82.4
Nottingham North & Kimberley		13,041	17.6

Buckingham [108]

Actual 2019 vote			
Smith, G.	Con	37,035	58.4
Dorrell, S.	LD	16,624	26.2
Morgan, D.	Lab	7,638	12.0
Bell, A.	Brexit	1,286	2.0
Thompson, N.	Ind	681	1.1
Vitiello, A.	Eng Dem	194	0.3
<hr/>			
2017: Speaker		20,411	32.2
<hr/>			
Dispersal:	Electorate:	82,705	
Buckingham & Bletchley		32,699	39.5
Buckinghamshire Mid		30,194	36.5
Aylesbury		19,812	24.0

Burnley [109]

Actual 2019 vote			
Higginbotham, A.	Con	15,720	40.3
Cooper, J. Ms. *	Lab	14,368	36.9
Birtwistle, G.	LD	3,501	9.0
Scott, S.	Brexit	3,362	8.6
Briggs, C.	B&P Ind	1,162	3.0
Fisk, L. Ms.	Green	739	1.9
Helsby Entwistle, K. Ms.	Ind	132	0.3
<hr/>			
2017: Lab		1,352	3.5
<hr/>			
Dispersal:	Electorate:	64,982	
Burnley		64,982	100.0

Burton [110]

Actual 2019 vote			
Griffiths, K. Ms.	Con	29,560	60.7
Walker, L. Ms.	Lab	15,064	30.9
Wain, A.	LD	2,681	5.5
Copeland, K. Ms.	Green	1,433	2.9
<hr/>			
2017: Con		14,496	29.7
<hr/>			
Dispersal:	Electorate:	75,460	
Burton & Uttoxeter		75,460	100.0

Bury North [111]

Actual 2019 vote			
Daly, J.	Con	21,660	46.2
Frith, J. *	Lab	21,555	46.0
Lloyd-Johnson, G.	LD	1,584	3.4
McCarthy, A.	Brexit	1,240	2.6
Allen, C. Ms.	Green	802	1.7
<hr/>			
2017: Lab		105	0.2
<hr/>			
Dispersal:	Electorate:	68,381	
Bury North		68,381	100.0

Bury South [112]

Actual 2019 vote			
Wakeford, C.	Con	22,034	43.8
Burke, L. Ms.	Lab	21,632	43.0
Kilpatrick, R.	LD	2,315	4.6
Livesey, A. Ms.	Brexit	1,672	3.3
Lewis, I. *	Ind	1,366	2.7
Heath, G.	Green	848	1.7
Boyle, M.	Ind	277	0.6
Evans, G. Ms.	WEP	130	0.3

2017: Lab 402 0.8

Dispersal:	Electorate:	74,539	
Bury South		65,911	88.4
Bury North		8,628	11.6

Bury St Edmunds [113]

Actual 2019 vote			
Churchill, J. Ms. *	Con	37,770	61.0
Waterman, C.	Lab	12,782	20.6
Geake, H. Ms.	Green	9,711	15.7
Hopfensperger, P.	Ind	1,694	2.7

2017: Con 24,988 40.3

Dispersal:	Electorate:	88,238	
Bury St Edmunds & Stowmarket		67,294	76.3
Waveney Valley		13,495	15.3
Suffolk Central & North Ipswich		5,661	6.4
Suffolk West		1,788	2.0

Caerphilly [114]

Actual 2019 vote			
David, W. *	Lab	18,018	44.9
Pratt, J. Ms.	Con	11,185	27.9
Whittle, L.	PC	6,424	16.0
Gill, N.	Brexit	4,490	11.2

2017: Lab 6,833 17.0

Dispersal:	Electorate:	64,531	
Caerphilly		58,566	90.8
Blaenau Gwent & Rhymney		5,965	9.2

Caithness, Sutherland & Easter Ross [115]

Actual 2019 vote			
Stone, J. *	LD	11,705	37.2
Rosie, K.	SNP	11,501	36.6
Sinclair, A.	Con	5,176	16.5
McDonald, C. Ms.	Lab	1,936	6.2
Skinner, S. Ms.	Brexit	1,139	3.6

2017: LD 204 0.6

Dispersal:	Electorate:	46,924	
Caithness, Sutherland & Easter Ross		46,924	100.0

Calder Valley [116]

Actual 2019 vote			
Whittaker, C. *	Con	29,981	51.9
Fenton-Glynn, J.	Lab	24,207	41.9
Bashir, J.	LD	2,884	5.0
Phillips, R.	Lib	721	1.2

2017: Con 5,774 10.0

Dispersal:	Electorate:	78,824	
Calder Valley		75,987	96.4
Halifax		2,837	3.6

Camberwell & Peckham [117]

Actual 2019 vote			
Harman, H. Ms. *	Lab	40,258	71.3
Quentin, P.	Con	6,478	11.5
Ogiehor, J. Ms.	LD	5,087	9.0
Sheppard, C. Ms.	Green	3,501	6.2
Cass-Horne, J.	Brexit	1,041	1.8
Ogunleye, J.	WRP	127	0.2

2017: Lab 33,780 59.8

Dispersal:	Electorate:	88,576	
Peckham		57,487	64.9
Lewisham West & East Dulwich		12,394	14.0
Vauxhall & Camberwell Green		10,861	12.3
Dulwich & West Norwood		7,134	8.1
Bermondsey & Old Southwark		700	0.8

Camborne & Redruth [118]

Actual 2019 vote			
Eustice, G. *	Con	26,764	53.1
Farmer, P.	Lab	18,064	35.9
MacDonald, F. Ms.	LD	3,504	7.0
La Borde, K. Ms.	Green	1,359	2.7
Holmes, P.	Lib	676	1.3

2017: Con 8,700 17.3

Dispersal:	Electorate:	70,661	
Camborne & Redruth		65,177	92.2
Truro & Falmouth		2,922	4.1
St Ives		2,562	3.6

Cambridge [119]

Actual 2019 vote			
Zeichner, D. *	Lab	25,776	48.0
Cantrill, R.	LD	16,137	30.0
Perrin, R.	Con	8,342	15.5
Caddick, J.	Green	2,164	4.0
Dawe, P.	Brexit	1,041	1.9
Hurley, M.	Ind	111	0.2
Robins, J. Ms.	SDP	91	0.2
Garrett, K.	Reb Dem	67	0.1

2017: Lab 9,639 17.9

Dispersal:	Electorate:	78,526	
Cambridge		72,560	92.4
Cambridgeshire South		5,966	7.6

Cambridgeshire North East [120]

Actual 2019 vote			
Barclay, S. *	Con	38,423	72.5
Boyd, D. Ms.	Lab	8,430	15.9
Moss-Eccardt, R.	LD	4,298	8.1
Johnson, R. Ms.	Green	1,813	3.4

2017: Con 29,993 56.6

Dispersal:	Electorate:	83,993	
Cambridgeshire North East		70,806	84.3
Ely & East Cambridgeshire		13,187	15.7

Cambridgeshire North West [121]

Actual 2019 vote			
Vara, S. *	Con	40,307	62.5
Cordiner-			
Achenbach, C. Ms.	Lab	14,324	22.2
Smith, B. Ms.	LD	6,881	10.7
Day, N. Ms.	Green	3,021	4.7

2017: Con 25,983 40.3

Dispersal:	Electorate:	95,684	
Cambridgeshire North West		72,588	75.9
Huntingdon		23,096	24.1

Cambridgeshire South [122]

Actual 2019 vote			
Browne, A.	Con	31,015	46.3
Sollom, I.	LD	28,111	42.0
Greef, D.	Lab	7,803	11.7

2017: Con 2,904 4.3

Dispersal:	Electorate:	87,662	
Cambridgeshire South		54,315	62.0
St Neots & Mid Cambridgeshire		28,335	32.3
Ely & East Cambridgeshire		5,012	5.7

Cambridgeshire South East [123]

Actual 2019 vote			
Frazer, L. Ms. *	Con	32,187	50.0
Heylings, P. Ms.	LD	20,697	32.1
Bull, J.	Lab	10,492	16.3
Fordham, E.	Ind	1,009	1.6

2017: Con 11,490 17.8

Dispersal:	Electorate:	87,032	
Ely & East Cambridgeshire		58,080	66.7
Cambridgeshire South		15,203	17.5
St Neots & Mid Cambridgeshire		13,749	15.8

Cannock Chase [124]

Actual 2019 vote			
Milling, A. Ms. *	Con	31,636	68.3
Hobbs, A. Ms.	Lab	11,757	25.4
Woodhead, P.	Green	2,920	6.3

2017: Con 19,879 42.9

Dispersal:	Electorate:	75,582	
Cannock Chase		75,582	100.0

Canterbury [125]

Actual 2019 vote			
Duffield, R. Ms. *	Lab	29,018	48.3
Firth, A. Ms.	Con	27,182	45.2
Malcomson, C. Ms.	LD	3,408	5.7
Gould, M.	Ind	505	0.8

2017: Lab	1,836	3.1
-----------	-------	-----

Dispersal:	Electorate:	80,061	
Canterbury		75,489	94.3
Herne Bay & Sandwich		4,572	5.7

Cardiff Central [126]

Actual 2019 vote			
Stevens, J. Ms. *	Lab	25,605	61.2
Jenkins, M.	Con	8,426	20.1
Molik, B. Ms.	LD	6,298	15.1
Pearce, G.	Brexit	1,006	2.4
Caiach, S. Ms.	Gwlad	280	0.7
Kata, A.	Ind	119	0.3
Johnson, B.	Soc	88	0.2

2017: Lab	17,179	41.1
-----------	--------	------

Dispersal:	Electorate:	60,192	
Cardiff East		47,093	78.2
Cardiff South & Penarth		13,099	21.8

Cardiff North [127]

Actual 2019 vote			
McMorrin, A. Ms. *	Lab	26,064	49.5
Ali, M.	Con	19,082	36.2
Taylor, R.	LD	3,580	6.8
Webb, S.	PC	1,606	3.0
Butler, C.	Brexit	1,311	2.5
Cope, M.	Green	820	1.6
Jones, R.	Ind	203	0.4

2017: Lab	6,982	13.3
-----------	-------	------

Dispersal:	Electorate:	68,205	
Cardiff North		68,205	100.0

Cardiff South & Penarth [128]

Actual 2019 vote			
Doughty, S. *	Lab	27,382	54.1
Broom, P. Ms.	Con	14,645	29.0
Schmeising, D.	LD	2,985	5.9
Adam, N.	PC	2,386	4.7
Price, T.	Brexit	1,999	4.0
Barker, K.	Green	1,182	2.3

2017: Lab	12,737	25.2
-----------	--------	------

Dispersal:	Electorate:	78,238	
Cardiff South & Penarth		52,785	67.5
Cardiff East		25,370	32.4
Cardiff North		83	0.1

Cardiff West [129]

Actual 2019 vote			
Brennan, K. *	Lab	23,908	51.8
Webster, C. Ms.	Con	12,922	28.0
Clack, B.	PC	3,864	8.4
Littlemore, C.	LD	2,731	5.9
Mullins, N.	Brexit	1,619	3.5
Griffin, D.	Green	1,133	2.5

2017: Lab	10,986	23.8
-----------	--------	------

Dispersal:	Electorate:	67,886	
Cardiff West		67,886	100.0

Carlisle [130]

Actual 2019 vote			
Stevenson, J. *	Con	23,659	55.2
Alcroft, R. Ms.	Lab	15,340	35.8
Aglionby, J. Ms.	LD	2,829	6.6
Mills, F. Ms.	UKIP	1,045	2.4

2017: Con	8,319	19.4
-----------	-------	------

Dispersal:	Electorate:	64,354	
Carlisle		58,318	90.6
Penrith & Solway		6,036	9.4

Carmarthen East & Dinefwr [131]

Actual 2019 vote			
Edwards, J. *	PC	15,939	38.9
Hughes, H.	Con	14,130	34.5
Carroll, M. Ms.	Lab	8,622	21.0
Prosser, P.	Brexit	2,311	5.6

2017: PC	1,809	4.4
----------	-------	-----

Dispersal:	Electorate:	57,700	
Caerfyrddin		48,571	84.2
Llanelli		9,129	15.8

Carmarthen West & Pembrokeshire South [132]

Actual 2019 vote			
Hart, S. *	Con	22,183	52.7
Tierney, M.	Lab	14,438	34.3
Thomas, G.	PC	3,633	8.6
Cameron, A.	LD	1,860	4.4

2017: Con	7,745	18.4
-----------	-------	------

Dispersal:	Electorate:	59,264	
Pembrokeshire Mid & South		35,152	59.3
Caerfyrddin		24,112	40.7

Carshalton & Wallington [133]

Actual 2019 vote			
Colburn, E.	Con	20,822	42.4
Brake, T. *	LD	20,193	41.1
Wattoo, A.	Lab	6,081	12.4
Woudhuysen, J.	Brexit	1,043	2.1
Hague, T. Ms.	Green	759	1.5
Dickenson, A.	CPA	200	0.4

2017: LD	629	1.3
----------	-----	-----

Dispersal:	Electorate:	72,755	
Carshalton & Wallington		72,755	100.0

Castle Point [134]

Actual 2019 vote			
Harris, R. Ms. *	Con	33,971	76.7
Curtis, K. Ms.	Lab	7,337	16.6
Howson, J.	LD	2,969	6.7

2017: Con	26,634	60.2
-----------	--------	------

Dispersal:	Electorate:	69,309	
Castle Point		69,309	100.0

Ceredigion [135]

Actual 2019 vote			
Lake, B. *	PC	15,208	37.9
Jenner, A. Ms.	Con	8,879	22.1
Williams, M.	LD	6,975	17.4
Mulholland, D. Ms.	Lab	6,317	15.8
James, G.	Brexit	2,063	5.1
Simpson, C.	Green	663	1.7

2017: PC	6,329	15.8
----------	-------	------

Dispersal:	Electorate:	56,151	
Ceredigion Preseli		56,151	100.0

Charnwood [136]

Actual 2019 vote			
Argar, E. *	Con	35,121	63.4
Godden, G.	Lab	12,724	23.0
Tipton, K. Ms.	LD	4,856	8.8
Needham, L. Ms.	Green	2,664	4.8

2017: Con	22,397	40.5
-----------	--------	------

Dispersal:	Electorate:	80,235	
Leicestershire Mid		54,050	67.4
Melton & Syston		26,185	32.6

Chatham & Aylesford [137]

Actual 2019 vote			
Crouch, T. Ms. *	Con	28,856	66.6
Maple, V.	Lab	10,316	23.8
Naghi, D.	LD	2,866	6.6
Wilkinson, G.	Green	1,090	2.5
Gibson, J.	CPA	212	0.5

2017: Con	18,540	42.8
-----------	--------	------

Dispersal:	Electorate:	72,284	
Chatham & Aylesford		64,502	89.2
Maidstone & Malling		7,782	10.8

Cheadle [138]

Actual 2019 vote			
Robinson, M. Ms. *	Con	25,694	46.0
Morrison, T.	LD	23,358	41.8
Chauhan, Z.	Lab	6,851	12.3

2017: Con	2,336	4.2
-----------	-------	-----

Dispersal:	Electorate:	73,775	
Cheadle		73,775	100.0

Chelmsford [139]

Actual 2019 vote			
Ford, V. Ms. *	Con	31,934	55.9
Goldman, M. Ms.	LD	14,313	25.1
Richards, P. Ms.	Lab	10,295	18.0
Lawrence, M.	MRLP	580	1.0

2017: Con	17,621	30.8
-----------	--------	------

Dispersal:	Electorate:	80,793	
Chelmsford		76,454	94.6
Maldon		4,339	5.4

Chelsea & Fulham [140]

Actual 2019 vote			
Hands, G. *	Con	23,345	49.9
Horlick, N. Ms.	LD	12,104	25.9
Uberoi, M.	Lab	10,872	23.2
Morland, S.	AWP	500	1.1

2017: Con	11,241	24.0
-----------	--------	------

Dispersal:	Electorate:	64,436	
Chelsea & Fulham		61,869	96.0
Kensington & Bayswater		2,567	4.0

Cheltenham [141]

Actual 2019 vote			
Chalk, A. *	Con	28,486	48.0
Wilkinson, M.	LD	27,505	46.3
Penny, G.	Lab	2,921	4.9
Ridgeon, G.	MRLP	445	0.7

2017: Con	981	1.7
-----------	-----	-----

Dispersal:	Electorate:	79,980	
Cheltenham		75,292	94.1
Tewkesbury		4,688	5.9

Chesham & Amersham [142]

Actual 2019 vote			
Gillan, C. Ms. *	Con	30,850	55.4
Gallagher, D.	LD	14,627	26.3
Turmaine, M.	Lab	7,166	12.9
Booth, A.	Green	3,042	5.5

2017: Con	16,223	29.1
-----------	--------	------

Dispersal:	Electorate:	73,015	
Chesham & Amersham		60,426	82.8
Buckinghamshire Mid		12,589	17.2

Chester, City of [143]

Actual 2019 vote			
Matheson, C. *	Lab	27,082	49.6
George, S. Ms.	Con	20,918	38.3
Thompson, B.	LD	3,734	6.8
Brown, N.	Green	1,438	2.6
Argyle, A.	Brexit	1,388	2.5

2017: Lab	6,164	11.3
-----------	-------	------

Dispersal:	Electorate:	75,149	
Chester North & Neston		55,440	73.8
Chester South & Eddisbury		18,415	24.5
Runcorn & Helsby		1,294	1.7

Chesterfield [144]

Actual 2019 vote			
Perkins, T. *	Lab	18,171	40.2
Higgins, L.	Con	16,720	37.0
Scotting, J.	Brexit	4,771	10.6
Coy, E. Ms.	LD	3,985	8.8
Jackson, N.	Green	1,148	2.5
Daramy, J.	Ind	391	0.9

2017: Lab	1,451	3.2
-----------	-------	-----

Dispersal:	Electorate:	70,722	
Chesterfield		70,722	100.0

Chichester [145]

Actual 2019 vote			
Keegan, G. Ms. *	Con	35,402	57.8
O'Kelly, K. Ms.	LD	13,912	22.7
Morton, J. Ms.	Lab	9,069	14.8
Barrie, H. Ms.	Green	2,527	4.1
Brown, A.	Liber	224	0.4
Emerson, A.	Patria	109	0.2

2017: Con	21,490	35.1
-----------	--------	------

Dispersal:	Electorate:	86,108	
Chichester		65,003	75.5
Arundel & South Downs		21,105	24.5

Chingford & Woodford Green [146]

Actual 2019 vote			
Duncan Smith, I. *	Con	23,481	48.5
Shaheen, F. Ms.	Lab	22,219	45.9
Seeff, G.	LD	2,744	5.7

2017: Con	1,262	2.6
-----------	-------	-----

Dispersal:	Electorate:	65,731	
Chingford & Woodford Green		63,371	96.4
Leyton & Wanstead		2,360	3.6

Chippenham [147]

Actual 2019 vote			
Donelan, M. Ms. *	Con	30,994	54.3
Belcher, H. Ms.	LD	19,706	34.5
Anachury, M. Ms.	Lab	6,399	11.2

2017: Con	11,288	19.8
-----------	--------	------

Dispersal:	Electorate:	77,475	
Chippenham		37,388	48.3
Melksham & Devizes		36,130	46.6
Wiltshire South West		3,957	5.1

Chipping Barnet [148]

Actual 2019 vote			
Villiers, T. Ms. *	Con	25,745	44.7
Whysall, E. Ms.	Lab	24,533	42.6
Parasram, I. Ms.	LD	5,932	10.3
Bailey, G. Ms.	Green	1,288	2.2
Sheffield, J.	Adv	71	0.1

2017: Con	1,212	2.1
-----------	-------	-----

Dispersal:	Electorate:	69,897	
Chipping Barnet		57,903	82.8
Hornsey & Friern Barnet		11,478	16.4
Finchley & Golders Green		516	0.7

Chorley [149]

Actual 2019 vote			
Hoyle, L. *	Spkr	26,831	67.3
Brexit-Smith, M.	Ind	9,439	23.7
Melling, J.	Green	3,600	9.0

2017: Lab	17,392	43.6
-----------	--------	------

Dispersal:	Electorate:	77,994	
Chorley		74,568	95.6
South Ribble		3,426	4.4

Christchurch [150]

Actual 2019 vote			
Chope, C. *	Con	33,894	65.2
Cox, M.	LD	9,277	17.9
Dunne, A.	Lab	6,568	12.6
Rigby, C.	Green	2,212	4.3

2017: Con	24,617	47.4
-----------	--------	------

Dispersal:	Electorate:	71,453	
Christchurch		70,445	98.6
Dorset Mid & North Poole		1,008	1.4

Cities of London & Westminster [151]

Actual 2019 vote			
Aiken, N. Ms.	Con	17,049	39.9
Umunna, C. *	LD	13,096	30.7
Nardell, G.	Lab	11,624	27.2
Polanski, Z.	Green	728	1.7
McLachlan, J. Ms.	CPA	125	0.3
van Heck, D.	Lib	101	0.2

2017: Con	3,953	9.3
-----------	-------	-----

Dispersal:	Electorate:	57,408	
Cities of London & Westminster		55,913	97.4
Kensington & Bayswater		1,495	2.6

Clacton [152]

Actual 2019 vote			
Watling, G. *	Con	31,438	72.3
Bonavia, K.	Lab	6,736	15.5
Robertson, C.	LD	2,541	5.8
Southall, C.	Green	1,225	2.8
Morgan, A.	Ind	1,099	2.5
Bennett, C.	Ind	243	0.6
Sexton, J.	MRLP	224	0.5

2017: Con	24,702	56.8
-----------	--------	------

Dispersal:	Electorate:	70,376	
Clacton		70,376	100.0

Cleethorpes [153]

Actual 2019 vote			
Vickers, M. *	Con	31,969	69.0
James, R. Ms.	Lab	10,551	22.8
Horobin, R.	LD	2,535	5.5
Shanahan, J. Ms.	Green	1,284	2.8

2017: Con	21,418	46.2
-----------	--------	------

Dispersal:	Electorate:	73,430	
Brigg & Immingham		48,359	65.9
Great Grimsby & Cleethorpes		25,071	34.1

Clwyd South [154]

Actual 2019 vote			
Baynes, S.	Con	16,222	44.7
Jones, S. Ms. *	Lab	14,983	41.3
Allen, C.	PC	2,137	5.9
Davies, C.	LD	1,496	4.1
Adams, J.	Brexit	1,468	4.0

2017: Lab	1,239	3.4
-----------	-------	-----

Dispersal:	Electorate:	53,921	
Montgomeryshire & Glyndwr		25,123	46.6
Wrexham		21,135	39.2
Clwyd East		3,302	6.1
Dwyfor Meirionnydd		2,730	5.1
Clwyd East		1,631	3.0

Clwyd West [155]

Actual 2019 vote			
Jones, D. *	Con	20,403	50.7
Thomas, J. Ms.	Lab	13,656	34.0
Williams, E.	PC	3,907	9.7
Wilkins, D.	LD	2,237	5.6

2017: Con	6,747	16.8
-----------	-------	------

Dispersal:	Electorate:	57,786	
Clwyd North		40,315	69.8
Clwyd East		9,293	16.1
Bangor Aberconwy		8,178	14.2

Coatbridge, Chryston & Bellshill [156]

Actual 2019 vote			
Bonnar, S.	SNP	22,680	47.0
Gaffney, H. *	Lab	17,056	35.4
Wilson, N.	Con	6,113	12.7
Stevens, D.	LD	1,564	3.2
McAleer, P.	Green	808	1.7

2017: Lab	5,624	11.7
-----------	-------	------

Dispersal:	Electorate:	73,996	
Coatbridge & Bellshill		63,501	85.8
Cumbernauld and Kirkintilloch		10,495	14.2

Colchester [157]

Actual 2019 vote			
Quince, W. *	Con	26,917	50.4
McKay, T. Ms.	Lab	17,494	32.8
Goss, M.	LD	7,432	13.9
Goacher, M.	Green	1,530	2.9

2017: Con	9,423	17.7
-----------	-------	------

Dispersal:	Electorate:	83,181	
Colchester		76,345	91.8
Harwich & North Essex		6,836	8.2

Colne Valley [158]

Actual 2019 vote			
McCartney, J.	Con	29,482	48.4
Walker, T. Ms. *	Lab	24,379	40.0
Burke, C.	LD	3,815	6.3
Harrison, S. Ms.	Brexit	1,268	2.1
Gould, D.	Green	1,068	1.8
Aspinall, O.	Yorks	548	0.9
Roberts, M. Ms.	UKIP	230	0.4
Peel, C.	Ind	102	0.2

2017: Lab	5,103	8.4
-----------	-------	-----

Dispersal:	Electorate:	84,731	
Colne Valley		71,518	84.4
Huddersfield		13,147	15.5
Ossett & Denby Dale		66	0.1

Congleton [159]

Actual 2019 vote			
Bruce, F. Ms. *	Con	33,747	59.0
Dale, J. Ms.	Lab	15,186	26.5
Duffy, P.	LD	6,026	10.5
McCarthy, R.	Green	1,616	2.8
Smith, J. Ms.	AWP	658	1.1

2017: Con 18,561 32.4

Dispersal:	Electorate:	80,874	
Congleton		69,644	86.1
Cheshire Mid		11,230	13.9

Copeland [160]

Actual 2019 vote			
Harrison, T. Ms. *	Con	22,856	53.7
Lywood, T.	Lab	17,014	40.0
Studholme, J.	LD	1,888	4.4
Lenox, J.	Green	765	1.8

2017: Con 5,842 13.7

Dispersal:	Electorate:	61,696	
Whitehaven & Workington		47,325	76.7
Barrow & Furness		7,882	12.8
Penrith & Solway		6,489	10.5

Corby [161]

Actual 2019 vote			
Pursglove, T. *	Con	33,410	55.2
Miller, B. Ms.	Lab	23,142	38.3
Stanbra, C.	LD	3,923	6.5

2017: Con 10,268 17.0

Dispersal:	Electorate:	85,946	
Corby & East Northamptonshire		76,748	89.3
Wellingborough & Rushden		5,812	6.8
Kettering		3,386	3.9

Cornwall North [162]

Actual 2019 vote			
Mann, S. *	Con	30,671	59.4
Chambers, D.	LD	15,919	30.8
Bassett, J. Ms.	Lab	4,516	8.7
Liepins, E.	Lib	572	1.1

2017: Con 14,752 28.5

Dispersal:	Electorate:	70,327	
Cornwall North		70,327	100.0

Cornwall South East [163]

Actual 2019 vote			
Murray, S. Ms. *	Con	31,807	59.3
Derrick, G.	Lab	10,836	20.2
Martin, C.	LD	8,650	16.1
Green, M. Ms.	Green	1,493	2.8
Latham, J.	Lib	869	1.6

2017: Con 20,971 39.1

Dispersal:	Electorate:	72,204	
Cornwall South East		71,734	99.3
St Austell & Newquay		470	0.7

The Cotswolds [164]

Actual 2019 vote			
Clifton-Brown, G. *	Con	35,484	58.0
Webster, L. Ms.	LD	15,270	25.0
Mackenzie, A.	Lab	7,110	11.6
Poole, S. Ms.	Green	3,312	5.4

2017: Con 20,214 33.0

Dispersal:	Electorate:	82,052	
Cotswolds South		40,355	49.2
Cotswolds North		36,404	44.4
Stroud		5,293	6.5

Coventry North East [165]

Actual 2019 vote			
Fletcher, C. Ms. *	Lab	23,412	52.7
Richards, S. Ms.	Con	15,720	35.4
Sufyan, I.	Brexit	2,110	4.7
Proctor, N. Ms.	LD	2,061	4.6
Handley, M.	Green	1,141	2.6

2017: Lab 7,692 17.3

Dispersal:	Electorate:	75,274	
Coventry East		61,341	81.5
Coventry South		13,933	18.5

Coventry North West [166]

Actual 2019 vote			
Owatemi, T. Ms.	Lab	20,918	43.8
Golby, C. Ms.	Con	20,710	43.4
Judge, G.	LD	2,717	5.7
Richardson, J.	Brexit	1,956	4.1
Gray, S.	Green	1,443	3.0

2017: Lab 208 0.4

Dispersal: Electorate: 73,431
Coventry North West 73,431 100.0

Coventry South [167]

Actual 2019 vote			
Sultana, Z. Ms.	Lab	19,544	43.4
Heaven, M. Ms.	Con	19,143	42.5
Richmond, S.	LD	3,398	7.5
Crocker, J.	Brexit	1,432	3.2
Finlayson, B. Ms.	Green	1,092	2.4
Manning, E.	Ind	435	1.0

2017: Lab 401 0.9

Dispersal: Electorate: 69,113
Coventry South 57,065 82.6
Coventry East 12,048 17.4

Crawley [168]

Actual 2019 vote			
Smith, H. *	Con	27,040	54.2
Lamb, P.	Lab	18,680	37.4
Yousuf, K.	LD	2,728	5.5
Dickson, I.	Green	1,451	2.9

2017: Con 8,360 16.8

Dispersal: Electorate: 74,446
Crawley 74,446 100.0

Crewe & Nantwich [169]

Actual 2019 vote			
Mullan, K.	Con	28,704	53.1
Smith, L. Ms. *	Lab	20,196	37.4
Theobald, M.	LD	2,618	4.8
Wood, M.	Brexit	1,390	2.6
Browne, T. Ms.	Green	975	1.8
Kinsman, A.	Liber	149	0.3

2017: Lab 8,508 15.7

Dispersal: Electorate: 80,227
Crewe & Nantwich 75,739 94.4
Chester South & Eddisbury 4,488 5.6

Croydon Central [170]

Actual 2019 vote			
Jones, S. Ms. *	Lab	27,124	50.2
Creatura, M.	Con	21,175	39.2
Sprague, S.	LD	3,532	6.5
Sutton, E. Ms.	Green	1,215	2.2
Sonnex, P.	Brexit	999	1.8

2017: Lab 5,949 11.0

Dispersal: Electorate: 81,481
Croydon East 67,509 82.9
Croydon West 8,877 10.9
Croydon South 5,095 6.3

Croydon North [171]

Actual 2019 vote			
Reed, S. *	Lab	36,495	65.6
Ekekhomen, D.	Con	11,822	21.3
Bonham, C. Ms.	LD	4,476	8.0
Chance, R. Ms.	Green	1,629	2.9
Ngwaba, C.	Brexit	839	1.5
Mitchell, C. Ms.	CPA	348	0.6

2017: Lab 24,673 44.4

Dispersal: Electorate: 88,530
Croydon West 51,944 58.7
Streatham & Croydon North 36,586 41.3

Croydon South [172]

Actual 2019 vote			
Philp, C. *	Con	30,985	52.2
FitzRoy, O. Ms.	Lab	18,646	31.4
Jones, A. Ms.	LD	7,503	12.6
Underwood, P.	Green	1,782	3.0
Garner, K. Ms.	UKIP	442	0.7

2017: Con		12,339	20.8
-----------	--	--------	------

Dispersal:	Electorate:	84,274	
Croydon South		66,446	78.8
Croydon West		9,991	11.9
Croydon East		7,837	9.3

Cumbernauld, Kilsyth & Kirkintilloch East [173]

Actual 2019 vote			
McDonald, S. *	SNP	24,158	52.9
McPhilemy, J.	Lab	11,182	24.5
McCall, R. Ms.	Con	7,380	16.2
Murray, S. Ms.	LD	2,966	6.5

2017: SNP		12,976	28.4
-----------	--	--------	------

Dispersal:	Electorate:	66,962	
Cumbernauld and Kirkintilloch		59,377	88.7
Mid Dunbartonshire		7,585	11.3

Cynon Valley [174]

Actual 2019 vote			
Winter, B. Ms.	Lab	15,533	51.4
Church, P. Ms.	Con	6,711	22.2
Rees-Evans, R. Ms.	Brexit	3,045	10.1
Benney, G.	PC	2,562	8.5
Chainey, A.	CVP	1,322	4.4
Bray, S.	LD	949	3.1
McLean, I.	SDP	114	0.4

2017: Lab		8,822	29.2
-----------	--	-------	------

Dispersal:	Electorate:	51,147	
Merthyr Tydfil & Aberdare		29,724	58.1
Pontypridd		21,423	41.9

Dagenham & Rainham [175]

Actual 2019 vote			
Cruddas, J. *	Lab	19,468	44.5
White, D.	Con	19,175	43.8
Bewick, T.	Brexit	2,887	6.6
Fisk, S.	LD	1,182	2.7
Minott, A. Ms.	Green	602	1.4
Emin, R.	Ind	212	0.5
London, T.	Ind	209	0.5

2017: Lab		293	0.7
-----------	--	-----	-----

Dispersal:	Electorate:	71,409	
Dagenham & Rainham		64,300	90.0
Iford South		7,109	10.0

Darlington [176]

Actual 2019 vote			
Gibson, P.	Con	20,901	48.1
Chapman, J. Ms. *	Lab	17,607	40.5
Curry, A. Ms.	LD	2,097	4.8
Mawson, D.	Brexit	1,544	3.5
Snedker, M.	Green	1,057	2.4
Brack, M.	Ind	292	0.7

2017: Lab		3,294	7.6
-----------	--	-------	-----

Dispersal:	Electorate:	66,729	
Darlington		66,729	100.0

Dartford [177]

Actual 2019 vote			
Johnson, G. *	Con	34,006	62.9
Gosine, S.	Lab	14,846	27.5
Marsh, K.	LD	3,736	6.9
Lindop, M.	Green	1,435	2.7

2017: Con		19,160	35.5
-----------	--	--------	------

Dispersal:	Electorate:	83,021	
Dartford		72,048	86.8
Sevenoaks		6,131	7.4
Tonbridge		4,842	5.8

Daventry [178]

Actual 2019 vote			
Heaton-Harris, C. *	Con	37,055	64.6
Joyce, P.	Lab	10,975	19.1
Simpson, A.	LD	7,032	12.3
Slater, C. Ms.	Green	2,341	4.1

2017: Con	26,080	45.4
-----------	--------	------

Dispersal:	Electorate:	77,997	
Daventry		70,491	90.4
Northamptonshire South		7,506	9.6

Delyn [179]

Actual 2019 vote			
Roberts, R.	Con	16,756	43.7
Hanson, D. *	Lab	15,891	41.4
Parkhurst, A.	LD	2,346	6.1
Williams, N.	Brexit	1,971	5.1
Rowlinson, P.	PC	1,406	3.7

2017: Lab	865	2.3
-----------	-----	-----

Dispersal:	Electorate:	54,718	
Clwyd East		33,949	62.0
Alyn & Deeside		12,650	23.1
Clwyd East		8,119	14.8

Denton & Reddish [180]

Actual 2019 vote			
Gwynne, A. *	Lab	19,317	50.1
Bott, I.	Con	13,142	34.1
Power, M.	Brexit	3,039	7.9
Hardwick, D.	LD	1,642	4.3
Lawson, G.	Green	1,124	2.9
Dave, F.	MRLP	324	0.8

2017: Lab	6,175	16.0
-----------	-------	------

Dispersal:	Electorate:	66,470	
Gorton & Denton		26,201	39.4
Stockport		20,967	31.5
Ashton-under-Lyne		19,302	29.0

Derby North [181]

Actual 2019 vote			
Solloway, A. Ms.	Con	21,259	45.2
Tinley, T.	Lab	18,719	39.8
Webb, G.	LD	3,450	7.3
Graves, A.	Brexit	1,908	4.1
Hitchcock, H. Ms.	Green	1,046	2.2
Williamson, C. *	Ind	635	1.4

2017: Lab	2,540	5.4
-----------	-------	-----

Dispersal:	Electorate:	71,876	
Derby North		71,876	100.0

Derby South [182]

Actual 2019 vote			
Beckett, M. Ms. *	Lab	21,690	51.1
Barker, E.	Con	15,671	36.9
Naitta, J.	LD	2,621	6.2
Prosser, T.	Brexit	2,480	5.8

2017: Lab	6,019	14.2
-----------	-------	------

Dispersal:	Electorate:	72,067	
Derby South		72,067	100.0

Derbyshire Dales [183]

Actual 2019 vote			
Dines, S. Ms.	Con	29,356	58.7
Raw, C. Ms.	Lab	11,975	23.9
Court, R.	LD	6,627	13.2
Buckler, M.	Green	2,058	4.1

2017: Con	17,381	34.8
-----------	--------	------

Dispersal:	Electorate:	65,240	
Derbyshire Dales		62,122	95.2
Derbyshire Mid		3,118	4.8

Derbyshire Mid [184]

Actual 2019 vote			
Latham, P. Ms. *	Con	29,027	58.8
Monkman, E. Ms.	Lab	13,642	27.6
Dodds, F.	LD	4,756	9.6
MacFarlane, S. Ms.	Green	1,931	3.9

2017: Con	15,385	31.2
-----------	--------	------

Dispersal:	Electorate:	67,036	
Derbyshire Mid		66,967	99.9
Amber Valley		69	0.1

Derbyshire North East [185]

Actual 2019 vote			
Rowley, L. *	Con	28,897	58.7
Peace, C. Ms.	Lab	16,021	32.6
Shipman, R.	LD	3,021	6.1
Adlington-Stringer, F.	Green	1,278	2.6
<hr/>			
2017: Con		12,876	26.2
<hr/>			
Dispersal:	Electorate:	72,476	
Derbyshire North East		72,099	99.5
Bolsover		377	0.5

Derbyshire South [186]

Actual 2019 vote			
Wheeler, H. Ms. *	Con	33,502	62.8
Pearson, R.	Lab	14,167	26.5
Johnson, L. Ms.	LD	3,924	7.4
Baker, A. Ms.	Green	1,788	3.3
<hr/>			
2017: Con		19,335	36.2
<hr/>			
Dispersal:	Electorate:	80,515	
Derbyshire South		71,202	88.4
Derbyshire Dales		9,313	11.6

Devizes [187]

Actual 2019 vote			
Kruger, D.	Con	32,150	63.1
Waltham, J. Ms.	LD	8,157	16.0
Schneider Ross, R. Ms.	Lab	7,838	15.4
Dawnay, E. Ms.	Green	2,809	5.5
<hr/>			
2017: Con		23,993	47.1
<hr/>			
Dispersal:	Electorate:	73,734	
Wiltshire East		46,884	63.6
Melksham & Devizes		26,189	35.5
Chippenham		661	0.9

Devon Central [188]

Actual 2019 vote			
Stride, M. *	Con	32,095	55.3
Robillard Webb, L. Ms.	Lab	14,374	24.8
Eden, A. Ms.	LD	8,770	15.1
Williamson, A.	Green	2,833	4.9
<hr/>			
2017: Con		17,721	30.5
<hr/>			
Dispersal:	Electorate:	75,286	
Devon Central		73,353	97.4
Exmouth & Exeter East		1,722	2.3
Torrige & Tavistock		211	0.3

Devon East [189]

Actual 2019 vote			
Jupp, S.	Con	32,577	50.8
Wright, C. Ms.	Ind	25,869	40.4
Wilson, D.	Lab	2,870	4.5
Rylance, E. Ms.	LD	1,771	2.8
Gent, H.	Green	711	1.1
Faithfull, P.	Ind	275	0.4
<hr/>			
2017: Con		6,708	10.5

Dispersal:	Electorate:	86,803	
Exmouth & Exeter East		63,050	72.6
Honiton & Sidmouth		22,986	26.5
Exeter		767	0.9

Devon North [190]

Actual 2019 vote			
Saxby, S. Ms.	Con	31,479	56.6
White, A.	LD	16,666	30.0
O'Neill, F. Ms.	Lab	5,097	9.2
Mack, R.	Green	1,759	3.2
Cotten, S.	Ind	580	1.0
<hr/>			
2017: Con		14,813	26.7

Dispersal:	Electorate:	76,455	
Devon North		76,455	100.0

Devon South West [191]

Actual 2019 vote			
Streeter, G. *	Con	33,286	62.4
Beverley, A. Ms.	Lab	11,856	22.2
Davarian, S. Ms.	LD	6,207	11.6
Poyser, I.	Green	2,018	3.8
<hr/>			
2017: Con		21,430	40.2

Dispersal:	Electorate:	72,555	
Devon South West		69,363	95.6
Devon South		3,192	4.4

Devon West & Torridge [192]

Actual 2019 vote			
Cox, G. *	Con	35,904	60.1
Chalmers, D.	LD	10,912	18.3
Strode, S. Ms.	Lab	10,290	17.2
Jordan, C.	Green	2,077	3.5
Wootton, B.	Ind	547	0.9

2017: Con 24,992 41.8

Dispersal:	Electorate:	80,599	
Torridge & Tavistock		74,591	92.5
Devon South West		6,008	7.5

Dewsbury [193]

Actual 2019 vote			
Eastwood, M.	Con	26,179	46.4
Sherriff, P. Ms. *	Lab	24,618	43.7
Rossington, J.	LD	2,406	4.3
James, P.	Brexit	1,874	3.3
Cope, S.	Green	1,060	1.9
Stanton, A.	MRLP	252	0.4

2017: Lab 1,561 2.8

Dispersal:	Electorate:	82,003	
Dewsbury & Batley		43,490	53.0
Ossett & Denby Dale		22,885	27.9
Spenn Valley		15,628	19.1

Don Valley [194]

Actual 2019 vote			
Fletcher, N.	Con	19,609	43.2
Flint, C. Ms. *	Lab	15,979	35.2
Whitehurst, P.	Brexit	6,247	13.7
Alcock, M.	LD	1,907	4.2
Needham, K. Ms.	Green	872	1.9
Holmes, C.	Yorks	823	1.8

2017: Lab 3,630 8.0

Dispersal:	Electorate:	75,425	
Doncaster East & Isle of Axholme		48,173	63.9
Rawmarsh & Conisbrough		20,565	27.3
Doncaster Central		6,687	8.9

Doncaster Central [195]

Actual 2019 vote			
Winterton, R. Ms. *	Lab	16,638	40.0
Weeden-Sanz, R.	Con	14,360	34.5
Duhre, S.	Brexit	6,842	16.5
Horton, P.	LD	1,748	4.2
French, L.	Yorks	1,012	2.4
Sheridan, F.	Green	981	2.4

2017: Lab 2,278 5.5

Dispersal:	Electorate:	71,229	
Doncaster Central		68,320	95.9
Doncaster North		2,909	4.1

Doncaster North [196]

Actual 2019 vote			
Miliband, E. *	Lab	15,740	38.7
Sale, K. Ms.	Con	13,370	32.9
Stewart, A.	Brexit	8,294	20.4
Otten, J.	LD	1,476	3.6
Manion, S.	Yorks	959	2.4
Calladine, F.	Eng Dem	309	0.8
Todd, E.	Ind	220	0.5
Bailey, W. Ms.	Ind	188	0.5
Wood, N.	Ind	142	0.3

2017: Lab 2,370 5.8

Dispersal:	Electorate:	72,354	
Doncaster North		68,830	95.1
Doncaster East & Isle of Axholme		3,524	4.9

Dorset Mid & Poole North [197]

Actual 2019 vote			
Tomlinson, M. *	Con	29,548	60.4
Slade, V. Ms.	LD	14,650	29.9
Oldale, J. Ms.	Lab	3,402	7.0
Carswell, N. Ms.	Green	1,330	2.7

2017: Con 14,898 30.4

Dispersal:	Electorate:	65,428	
Dorset Mid & North Poole		65,428	100.0

Dorset North [198]

Actual 2019 vote			
Hoare, S. *	Con	35,705	63.6
Chadwick, D.	LD	11,404	20.3
Osborne, P.	Lab	6,737	12.0
Huggins, K.	Green	2,261	4.0

2017: Con	24,301	43.3
-----------	--------	------

Dispersal:	Electorate:	76,258	
Dorset North		70,519	92.5
Dorset Mid & North Poole		3,997	5.2
Christchurch		1,153	1.5
Dorset West		589	0.8

Dorset South [199]

Actual 2019 vote			
Drax, R. *	Con	30,024	58.8
Parkes, C. Ms.	Lab	12,871	25.2
Ireland, N.	LD	5,432	10.6
Orrell, J.	Green	2,246	4.4
Green, J.	Ind	485	0.9

2017: Con	17,153	33.6
-----------	--------	------

Dispersal:	Electorate:	73,063	
Dorset South		71,743	98.2
Dorset Mid & North Poole		1,123	1.5
Dorset West		197	0.3

Dorset West [200]

Actual 2019 vote			
Loder, C.	Con	33,589	55.1
Morello, E.	LD	19,483	32.0
Sorin, C. Ms.	Lab	5,729	9.4
Clayton, K.	Green	2,124	3.5

2017: Con	14,106	23.2
-----------	--------	------

Dispersal:	Electorate:	81,091	
Dorset West		74,604	92.0
Dorset South		4,897	6.0
Dorset North		1,590	2.0

Dover [201]

Actual 2019 vote			
Elphicke, N. Ms.	Con	28,830	56.9
Cornell, C. Ms.	Lab	16,552	32.6
Dodd, S.	LD	2,895	5.7
Sawbridge, B. Ms.	Green	1,371	2.7
Sutton, N.	Ind	916	1.8
Morais, E. Ms.	WEP	137	0.3

2017: Con	12,278	24.2
-----------	--------	------

Dispersal:	Electorate:	75,230	
Dover & Deal		75,230	100.0

North Down [202]

Actual 2019 vote			
Farry, S.	All	18,358	45.2
Easton, A.	DUP	15,390	37.9
Chambers, A.	UUP	4,936	12.1
Robinson, M.	Con	1,959	4.8

2017: Ind	2,968	7.3
-----------	-------	-----

Dispersal:	Electorate:	67,109	
North Down		67,109	100.0

South Down [203]

Actual 2019 vote			
Hazzard, C. *	SF	16,137	32.4
Savage, M.	SDLP	14,517	29.2
Hanna, G.	DUP	7,619	15.3
Brown, P.	All	6,916	13.9
Macauley, J. Ms.	UUP	3,307	6.6
Brady, P.	Aontú	1,266	2.5

2017: SF	1,620	3.3
----------	-------	-----

Dispersal:	Electorate:	79,295	
South Down		68,646	86.6
Strangford		9,171	11.6
Newry & Armagh		1,458	1.8
Lagan Valley		20	0.0

Dudley North [204]

Actual 2019 vote

Longhi, M.	Con	23,134	63.1
Dudley, M. Ms.	Lab	11,601	31.6
Flynn, I.	LD	1,210	3.3
Harrison, M.	Green	739	2.0

2017: Lab	11,533	31.4
-----------	--------	------

Dispersal:	Electorate:	61,333
Dudley		61,333 100.0

Dudley South [205]

Actual 2019 vote

Wood, M. *	Con	24,835	67.9
Caldicott, L. Ms.	Lab	9,270	25.3
Bramall, J.	LD	1,608	4.4
Mohr, C. Ms.	Green	863	2.4

2017: Con	15,565	42.6
-----------	--------	------

Dispersal:	Electorate:	60,301
Kingswinford & South Staffordshire		30,210 50.1
Stourbridge		20,341 33.7
Dudley		9,750 16.2

Dulwich & West Norwood [206]

Actual 2019 vote

Hayes, H. Ms. *	Lab	36,521	65.5
Bartley, J.	Green	9,211	16.5
Lyons, J. Ms.	Con	9,160	16.4
Stephenson, J. Ms.	Brexit	571	1.0
Hodgson, A.	CPA	242	0.4
Plume, J.	UKIP	73	0.1

2017: Lab	27,310	49.0
-----------	--------	------

Dispersal:	Electorate:	79,631
Dulwich & West Norwood		67,180 84.4
Lewisham West & East Dulwich		12,451 15.6

Dumfries & Galloway [207]

Actual 2019 vote

Jack, A. *	Con	22,678	44.1
Arkless, R.	SNP	20,873	40.6
Thompson, T.	Lab	4,745	9.2
Laurie, M.	LD	3,133	6.1

2017: Con	1,805	3.5
-----------	-------	-----

Dispersal:	Electorate:	74,580
Dumfries & Galloway		74,119 98.4
Dumfriesshire, Clydesdale & Tweeddale		1,213 1.6

Dumfriesshire, Clydesdale & Tweeddale [208]

Actual 2019 vote

Mundell, D. *	Con	22,611	46.0
Burgauer, A. Ms.	SNP	18,830	38.3
Chisholm, N.	Lab	4,172	8.5
Ferry, J.	LD	3,540	7.2

2017: Con	3,781	7.7
-----------	-------	-----

Dispersal:	Electorate:	68,874
Dumfriesshire, Clydesdale & Tweeddale		66,130 96.0
Dumfries & Galloway		2,744 4.0

Dunbartonshire East [209]

Actual 2019 vote

Callaghan, A. Ms.	SNP	19,672	37.1
Swinson, J. Ms. *	LD	19,523	36.8
Gosal, P. Ms.	Con	7,455	14.1
McNally, C.	Lab	4,839	9.1
Scrimgeour, C. Ms.	Green	916	1.7
Dickson, R. Ms.	Ind	221	0.4
MacKay, D.	UKIP	208	0.4
McKechnie, L.	SFP	197	0.4

2017: LD	149	0.3
----------	-----	-----

Dispersal:	Electorate:	67,504
Mid Dunbartonshire		67,504 100.0

Dunbartonshire West [210]

Actual 2019 vote

Docherty-Hughes, M. *	SNP	22,396	49.6
Mitchell, J. Ms.	Lab	12,843	28.5
Mathieson, A. Ms.	Con	6,436	14.3
Lang, J. Ms.	LD	1,890	4.2
Connolly, P.	Green	867	1.9
Muir, A.	Ind	708	1.6

2017: SNP	9,553	21.2
-----------	-------	------

Dispersal:	Electorate:	67,795
West Dunbartonshire		67,795 100.0

Dundee East [211]

Actual 2019 vote			
Hosie, S. *	SNP	24,361	53.8
Scott, P.	Con	10,986	24.3
Garton, R. Ms.	Lab	6,045	13.4
Crichton, M.	LD	3,573	7.9
Morton, G.	Ind	312	0.7

2017: SNP 13,375 29.5

Dispersal:	Electorate:	67,345	
Arbroath and Broughty Ferry		52,938	78.6
Dundee Central		13,988	20.8
Angus and Perthshire Glens		419	0.6

Dundee West [212]

Actual 2019 vote			
Law, C. *	SNP	22,355	53.8
Malone, J.	Lab	10,096	24.3
White, T. Ms.	Con	5,149	12.4
Coleman, D.	LD	2,468	5.9
Waiton, S.	Brexit	1,271	3.1
Arrey, Q. Ms.	CPA	240	0.6

2017: SNP 12,259 29.5

Dispersal:	Electorate:	65,446	
Dundee Central		61,310	93.7
Angus and Perthshire Glens		4,136	6.3

Dunfermline & Fife West [213]

Actual 2019 vote			
Chapman, D. *	SNP	23,727	44.4
Hilton, C. Ms.	Lab	13,028	24.4
Benny, M. Ms.	Con	11,207	21.0
Bell, R. Ms.	LD	4,262	8.0
Hall, M. Ms.	Green	1,258	2.4

2017: SNP 10,699 20.0

Dispersal:	Electorate:	77,382	
Dunfermline and Dollar		67,435	87.1
Cowdenbeath and Kirkcaldy		9,947	12.9

Durham, City of [214]

Actual 2019 vote			
Foy, M. Ms.	Lab	20,531	42.0
Morgan, W.	Con	15,506	31.7
Hopgood, A. Ms.	LD	7,935	16.2
Wright, L. Ms.	Brexit	3,252	6.7
Elmer, J.	Green	1,635	3.3

2017: Lab 5,025 10.3

Dispersal:	Electorate:	71,482	
Durham, City of		61,216	85.6
Newton Aycliffe & Spennymoor		10,266	14.4

Durham North [215]

Actual 2019 vote			
Jones, K. *	Lab	18,639	44.2
Parson, E.	Con	13,897	32.9
Telford, P.	Brexit	4,693	11.1
Martin, C.	LD	2,879	6.8
Morse, D.	Green	1,126	2.7
Rollings, K.	Ind	961	2.3

2017: Lab 4,742 11.2

Dispersal:	Electorate:	66,994	
Durham North		66,994	100.0

Durham North West [216]

Actual 2019 vote			
Holden, R.	Con	19,990	41.9
Pidcock, L. Ms. *	Lab	18,846	39.5
Wolstenholme, J.	Brexit	3,193	6.7
Peacock, M.	LD	2,831	5.9
Stelling, W.	Ind	1,216	2.6
Sewell, D.	Green	1,173	2.5
Lindsay, D.	Ind	414	0.9

2017: Lab 1,144 2.4

Dispersal:	Electorate:	72,432	
Blaydon & Consett		35,355	48.8
Bishop Auckland		19,330	26.7
Durham, City of		11,662	16.1
Durham North		6,085	8.4

Dwyfor Meirionnydd [217]

Actual 2019 vote			
Saville Roberts, L. Ms. *	PC	14,447	48.3
Davies, T.	Con	9,707	32.4
Hogg, G.	Lab	3,998	13.4
Hughes, L. Ms.	Brexit	1,776	5.9

2017: PC	4,740	15.8
----------	-------	------

Dispersal:	Electorate:	44,584	
Dwyfor Meirionnydd		44,584	100.0

Ealing Central & Acton [218]

Actual 2019 vote			
Huq, R. Ms. *	Lab	28,132	51.3
Gallant, J.	Con	14,832	27.1
Badiani, S. Ms.	LD	9,444	17.2
Crossland, K. Ms.	Green	1,735	3.2
Alsoodani, S.	Brexit	664	1.2

2017: Lab	13,300	24.3
-----------	--------	------

Dispersal:	Electorate:	74,683	
Ealing Central & Acton		65,223	87.3
Ealing Southall		9,460	12.7

Ealing North [219]

Actual 2019 vote			
Murray, J.	Lab	28,036	56.5
Pickles, A.	Con	15,767	31.8
Bewley, H. Ms.	LD	4,370	8.8
Parker, J.	Green	1,458	2.9

2017: Lab	12,269	24.7
-----------	--------	------

Dispersal:	Electorate:	74,389	
Ealing North		72,985	98.1
Ealing Southall		1,404	1.9

Ealing Southall [220]

Actual 2019 vote			
Sharma, V. *	Lab	25,678	60.8
Bennett, T.	Con	9,594	22.7
Mahmood, T.	LD	3,933	9.3
Moore, D.	Green	1,688	4.0
Beattie, R. Ms.	Brexit	867	2.1
Fernandes, S. Ms.	CPA	287	0.7
Zulkifal, H.	WRP	170	0.4

2017: Lab	16,084	38.1
-----------	--------	------

Dispersal:	Electorate:	64,221	
Ealing Southall		64,221	100.0

Easington [221]

Actual 2019 vote			
Morris, G. *	Lab	15,723	45.5
Ambrosino, C. Ms.	Con	9,142	26.4
Maughan, J. Ms.	Brexit	6,744	19.5
Haney, D.	LD	1,526	4.4
McDonnell, S. Ms.	NEP	1,448	4.2

2017: Lab	6,581	19.0
-----------	-------	------

Dispersal:	Electorate:	61,335	
Easington		61,335	100.0

East Ham [222]

Actual 2019 vote			
Timms, S. *	Lab	41,703	76.3
Pattenden, S.	Con	8,527	15.6
Fox, M.	LD	2,158	4.0
Sehgal Cuthbert, A. Ms.	Brexit	1,107	2.0
Spracklin, M.	Green	883	1.6
Malik, K.	ComU	250	0.5

2017: Lab	33,176	60.7
-----------	--------	------

Dispersal:	Electorate:	88,324	
East Ham		70,902	80.3
West Ham & Beckton		17,422	19.7

East Kilbride, Strathaven & Lesmahagow [223]

Actual 2019 vote			
Cameron, L. Ms. *	SNP	26,113	46.4
McAdams, M. Ms.	Lab	12,791	22.7
Macgregor, G. Ms.	Con	11,961	21.2
McRobert, E.	LD	3,760	6.7
Bradley-Young, E. Ms.	Green	1,153	2.0
Mackay, D.	UKIP	559	1.0

2017: SNP	13,322	23.6
-----------	--------	------

Dispersal:	Electorate:	82,201	
East Kilbride & Strathaven		74,348	90.4
Hamilton and Clyde Valley		7,563	9.2
Rutherglen		290	0.4

East Lothian [224]

Actual 2019 vote			
MacAskill, K.	SNP	21,156	36.2
Whitfield, M. *	Lab	17,270	29.5
Hoy, C.	Con	15,523	26.5
O'Riordan, R.	LD	4,071	7.0
Sisson, D.	UKIP	493	0.8

2017: Lab 3,886 6.6

Dispersal:	Electorate:	82,479	
Lothian East		71,287	86.4
Edinburgh East and Musselburgh		11,192	13.6

Eastbourne [225]

Actual 2019 vote			
Ansell, C. Ms.	Con	26,951	48.9
Lloyd, S. *	LD	22,620	41.0
Lambert, J.	Lab	3,848	7.0
Gander, S.	Brexit	1,530	2.8
Pollock, K.	Ind	185	0.3

2017: LD 4,331 7.9

Dispersal:	Electorate:	79,657	
Eastbourne		73,322	92.0
Lewes		6,335	8.0

Eastleigh [226]

Actual 2019 vote			
Holmes, P.	Con	32,690	55.4
Murphy, L. Ms.	LD	17,083	29.0
Jordan, S.	Lab	7,559	12.8
Meldrum, R.	Green	1,639	2.8

2017: Con 15,607 26.5

Dispersal:	Electorate:	84,499	
Eastleigh		48,548	57.5
Hamble Valley		35,951	42.5

Eddisbury [227]

Actual 2019 vote			
Timpson, E.	Con	30,095	56.8
Savage, T.	Lab	11,652	22.0
Sandbach, A. Ms. *	LD	9,582	18.1
Jewkes, L. Ms.	Green	1,191	2.2
Allen, A. Ms.	UKIP	451	0.9

2017: Con 18,443 34.8

Dispersal:	Electorate:	74,172	
Chester South & Eddisbury		42,082	56.7
Cheshire Mid		28,945	39.0
Runcorn & Helsby		2,456	3.3
Crewe & Nantwich		497	0.7
Congleton		192	0.3

Edinburgh East [228]

Actual 2019 vote			
Sheppard, T. *	SNP	23,165	48.4
Gilmore, S. Ms.	Lab	12,748	26.7
Price, E. Ms.	Con	6,549	13.7
Reilly, J. Ms.	LD	3,289	6.9
Miller, C. Ms.	Green	2,064	4.3

2017: SNP 10,417 21.8

Dispersal:	Electorate:	68,973	
Edinburgh East and Musselburgh		64,513	93.5
Edinburgh South		4,460	6.5

Edinburgh North & Leith [229]

Actual 2019 vote			
Brock, D. Ms. *	SNP	25,925	43.7
Munro, G.	Lab	13,117	22.1
McGill, I.	Con	11,000	18.5
Wilson, B.	LD	6,635	11.2
Burgess, S.	Green	1,971	3.3
Speirs, R.	Brexit	558	0.9
Astbury, H. Ms.	Renew	138	0.2

2017: SNP 12,808 21.6

Dispersal:	Electorate:	80,391	
Edinburgh North & Leith		73,216	91.1
Edinburgh West		7,175	8.9

Edinburgh South [230]

Actual 2019 vote			
Murray, I. *	Lab	23,745	47.7
MacDonald, C. Ms.	SNP	12,650	25.4
Cook, N.	Con	8,161	16.4
Beal, A.	LD	3,819	7.7
Nevens, K. Ms.	Green	1,357	2.7

2017: Lab 11,095 22.3

Dispersal: Electorate: 66,520
Edinburgh South 66,520 100.0

Edinburgh South West [231]

Actual 2019 vote			
Cherry, J. Ms. *	SNP	24,830	47.6
Laidlaw, C.	Con	12,848	24.6
Cooke, S. Ms.	Lab	7,478	14.3
Inglis, T.	LD	4,971	9.5
Parker, B.	Green	1,265	2.4
Ballantine, D.	Brexit	625	1.2
Brown, M.	SDP	114	0.2

2017: SNP 11,982 23.0

Dispersal: Electorate: 73,315
Edinburgh South West 73,315 100.0

Edinburgh West [232]

Actual 2019 vote			
Jardine, C. Ms. *	LD	21,766	39.9
Masson, S. Ms.	SNP	17,997	33.0
Hutchison, G.	Con	9,283	17.0
Bolton, C.	Lab	4,460	8.2
Gunn, E. Ms.	Green	1,027	1.9

2017: LD 3,769 6.9

Dispersal: Electorate: 73,102
Edinburgh West 69,548 95.1
Edinburgh North & Leith 3,554 4.9

Edmonton [233]

Actual 2019 vote			
Osamor, K. Ms. *	Lab	26,217	65.0
Hockney, J.	Con	10,202	25.3
Schmitz, D.	LD	2,145	5.3
Maydon, B.	Green	862	2.1
Sehgal, S.	Brexit	840	2.1
Warsame, S.	Ind	75	0.2

2017: Lab 16,015 39.7

Dispersal: Electorate: 65,148
Edmonton & Winchmore Hill 54,214 83.2
Enfield North 9,530 14.6
Southgate & Wood Green 1,404 2.2

Ellesmere Port & Neston [234]

Actual 2019 vote			
Madders, J. *	Lab	26,001	53.3
Rodwell, A. Ms.	Con	17,237	35.4
Gough, E.	LD	2,406	4.9
Stevens, C.	Brexit	2,138	4.4
Copeman, C.	Green	964	2.0

2017: Lab 8,764 18.0

Dispersal: Electorate: 69,995
Ellesmere Port & Bromborough 47,798 68.3
Chester North & Neston 16,887 24.1
Runcorn & Helsby 5,310 7.6

Elmet & Rothwell [235]

Actual 2019 vote			
Shelbrooke, A. *	Con	33,726	57.9
Nagle, D.	Lab	16,373	28.1
Golton, S.	LD	5,155	8.9
Stables, P. Ms.	Green	1,775	3.0
Clover, M.	Yorks	1,196	2.1

2017: Con 17,353 29.8

Dispersal: Electorate: 81,421
Wetherby & Easingwold 31,713 38.9
Selby 16,989 20.9
Leeds East 16,528 20.3
Wakefield & Rothwell 16,191 19.9

Eltham [236]

Actual 2019 vote			
Efford, C. *	Lab	20,550	47.0
French, L.	Con	17,353	39.7
Hasted, C.	LD	2,941	6.7
Kelleher, S.	Brexit	1,523	3.5
Stratford, M.	Green	1,322	3.0

2017: Lab 3,197 7.3

Dispersal:	Electorate:	64,213	
Eltham & Chislehurst		55,116	85.8
Erith & Thamesmead		9,097	14.2

Enfield North [237]

Actual 2019 vote			
Clark, F. Ms.	Lab	23,340	51.8
Laban, J. Ms.	Con	16,848	37.4
Russo, G.	LD	2,950	6.5
Whittaker, I. Ms.	Green	1,115	2.5
Ijeh, I.	Brexit	797	1.8

2017: Lab 6,492 14.4

Dispersal:	Electorate:	68,211	
Enfield North		65,676	96.3
Southgate & Wood Green		2,182	3.2
Edmonton & Winchmore Hill		353	0.5

Enfield Southgate [238]

Actual 2019 vote			
Charalambous, B. *	Lab	22,923	48.5
Burrowes, D.	Con	18,473	39.1
Wilson, R.	LD	4,344	9.2
Balnave, L.	Green	1,042	2.2
Shah, P.	Brexit	494	1.0

2017: Lab 4,450 9.4

Dispersal:	Electorate:	64,755	
Southgate & Wood Green		42,500	65.6
Edmonton & Winchmore Hill		20,637	31.9
Enfield North		1,618	2.5

Epping Forest [239]

Actual 2019 vote			
Laing, E. Ms. *	Con	32,364	64.4
Ashworth te Velde, V. Ms.	Lab	10,191	20.3
Whitehouse, J.	LD	5,387	10.7
Neville, S.	Green	1,975	3.9
Hall, T.	YPP	181	0.4
Newham, J.	SDP	170	0.3

2017: Con 22,173 44.1

Dispersal:	Electorate:	74,553	
Epping Forest		74,553	100.0

Epsom & Ewell [240]

Actual 2019 vote			
Grayling, C. *	Con	31,819	53.5
Gee, S.	LD	13,946	23.5
Mayne, E.	Lab	10,226	17.2
Baker, J. Ms.	Green	2,047	3.4
Woodbridge, C.	Ind	1,413	2.4

2017: Con 17,873 30.1

Dispersal:	Electorate:	80,376	
Epsom & Ewell		68,276	84.9
Reigate		12,100	15.1

Erewash [241]

Actual 2019 vote			
Throup, M. Ms. *	Con	27,560	56.5
Atkinson, C. Ms.	Lab	16,954	34.7
Archer, J.	LD	2,487	5.1
Poland, B.	Green	1,115	2.3
Ball, D.	Ind	388	0.8
Shaw, R.	Ind	188	0.4
Dunn, R.	Ind	122	0.2

2017: Con 10,606 21.7

Dispersal:	Electorate:	71,986	
Erewash		71,986	100.0

Erith & Thamesmead [242]

Actual 2019 vote			
Oppong-Asare, A. Ms.	Lab	19,882	48.0
Robertson, J.	Con	16,124	39.0
Bright, T.	Brexit	2,246	5.4
Webber, S.	LD	1,984	4.8
Letsae, C. Ms.	Green	876	2.1
Mitchell, R.	CPA	272	0.7

2017: Lab 3,758 9.1

Dispersal:	Electorate:	69,529	
Erith & Thamesmead		56,601	81.4
Bexleyheath & Crayford		12,928	18.6

Esher & Walton [243]

Actual 2019 vote			
Raab, D. *	Con	31,132	49.4
Harding, M. Ms.	LD	28,389	45.0
Ashurst, P.	Lab	2,838	4.5
Keens, K. Ms.	Ind	347	0.6
Badger, B.	MRLP	326	0.5
Taylor, K.	Adv	52	0.1

2017: Con 2,743 4.3

Dispersal:	Electorate:	81,816	
Esher & Walton		68,556	83.8
Runnymede & Weybridge		13,260	16.2

Exeter [244]

Actual 2019 vote			
Bradshaw, B. *	Lab	29,882	53.2
Gray, J.	Con	19,479	34.7
Levy, J.	Green	4,838	8.6
Willis, L.	Brexit	1,428	2.5
Page, D.	Ind	306	0.5
Odgers, D.	UKIP	259	0.5

2017: Lab 10,403 18.5

Dispersal:	Electorate:	80,676	
Exeter		70,946	87.9
Exmouth & Exeter East		9,730	12.1

Falkirk [245]

Actual 2019 vote			
McNally, J. *	SNP	29,351	52.5
Munro, L. Ms.	Con	14,403	25.8
Ali, S. Ms.	Lab	6,243	11.2
Reid, A.	LD	3,990	7.1
McLaughlin, T.	Green	1,885	3.4

2017: SNP 14,948 26.8

Dispersal:	Electorate:	86,183	
Falkirk		62,649	72.7
Alloa and Grangemouth		23,534	27.3

Fareham [246]

Actual 2019 vote			
Braverman, S. Ms. *	Con	36,459	63.7
Randall, M.	Lab	10,373	18.1
Winnington, M.	LD	8,006	14.0
Lyle, N.	Green	2,412	4.2

2017: Con 26,086 45.6

Dispersal:	Electorate:	78,815	
Fareham & Waterlooville		42,498	53.9
Hamble Valley		36,317	46.1

Faversham & Kent Mid [247]

Actual 2019 vote			
Whately, H. Ms. *	Con	31,864	63.2
Reeves, J. Ms.	Lab	9,888	19.6
Perkin, H. Ms.	LD	6,170	12.2
Temple, H. Ms.	Green	2,103	4.2
Butler, G.	Ind	369	0.7

2017: Con 21,976 43.6

Dispersal:	Electorate:	73,477	
Faversham & Mid Kent		64,771	88.2
Weald of Kent		8,706	11.8

Feltham & Heston [248]

Actual 2019 vote			
Malhotra, S. Ms. *	Lab	24,876	52.0
Keep, J. Ms.	Con	17,017	35.6
Malik, H. Ms.	LD	3,127	6.5
Nelson, M.	Brexit	1,658	3.5
Firkins, T.	Green	1,133	2.4

2017: Lab 7,859 16.4

Dispersal:	Electorate:	81,998	
Feltham & Heston		75,226	91.7
Brentford & Isleworth		6,772	8.3

Fermanagh & South Tyrone [249]

Actual 2019 vote			
Gildernew, M. Ms. *	SF	21,986	43.3
Elliott, T.	UUP	21,929	43.2
Gannon, A.	SDLP	3,446	6.8
Beaumont, M.	All	2,650	5.2
Wheeler, C. Ms.	Ind	751	1.5

2017: SF 57 0.1

Dispersal:	Electorate:	72,945	
Fermanagh & South Tyrone		69,887	95.8
Ulster Mid		3,058	4.2

Fife North East [250]

Actual 2019 vote			
Chamberlain, W. Ms.	LD	19,763	43.1
Gethins, S. *	SNP	18,447	40.2
Miklinski, T.	Con	5,961	13.0
Haynes, W. Ms.	Lab	1,707	3.7

2017: SNP 1,316 2.9

Dispersal:	Electorate:	60,887	
North East Fife		60,887	100.0

Filton & Bradley Stoke [251]

Actual 2019 vote			
Lopresti, J. *	Con	26,293	48.9
Threlfall, M. Ms.	Lab	20,647	38.4
Harris, L. Ms.	LD	4,992	9.3
Vernon, J. Ms.	Green	1,563	2.9
Hardwick, E. Ms.	CM	257	0.5

2017: Con 5,646 10.5

Dispersal:	Electorate:	74,287	
Filton & Bradley Stoke		61,033	82.2
Bristol North East		7,151	9.6
Thornbury & Yate		6,103	8.2

Finchley & Golders Green [252]

Actual 2019 vote			
Freer, M. *	Con	24,162	43.8
Berger, L. Ms. *	LD	17,600	31.9
Houston, R.	Lab	13,347	24.2

2017: Con 6,562 11.9

Dispersal:	Electorate:	75,331	
Finchley & Golders Green		75,245	99.9
Hornsey & Friern Barnet		86	0.1

Folkestone & Hythe [253]

Actual 2019 vote			
Collins, D. *	Con	35,483	60.1
Davison, L. Ms.	Lab	14,146	24.0
Bishop, S.	LD	5,755	9.8
Treloar, G. Ms.	Green	2,706	4.6
Bolton, H.	Ind	576	1.0
Menniss, C.	SDP	190	0.3
Kapur, R.	YPP	80	0.1
Thomas, A.	Soc	69	0.1

2017: Con 21,337 36.2

Dispersal:	Electorate:	88,563	
Folkestone & Hythe		70,023	79.1
Ashford		16,458	18.6
Weald of Kent		2,082	2.4

Forest of Dean [254]

Actual 2019 vote			
Harper, M. *	Con	30,680	59.6
Martin, D. Ms.	Lab	14,811	28.8
McFarling, C.	Green	4,681	9.1
Burrett, J.	Ind	1,303	2.5

2017: Con 15,869 30.8

Dispersal: Electorate: 71,510
Forest of Dean 71,510 100.0

Foyle [255]

Actual 2019 vote			
Eastwood, C.	SDLP	26,881	57.0
McCallion, E. Ms. *	SF	9,771	20.7
Middleton, G.	DUP	4,773	10.1
McCloskey, A. Ms.	Aontú	2,032	4.3
Harkin, S.	PBPA	1,332	2.8
Ferguson, R. Ms.	All	1,267	2.7
Guy, D.	UUP	1,088	2.3

2017: SF 17,110 36.3

Dispersal: Electorate: 74,431
Foyle 69,890 93.9
Londonderry East 2,854 3.8
West Tyrone 1,687 2.3

Fylde [256]

Actual 2019 vote			
Menzies, M. *	Con	28,432	60.9
Mitchell, M.	Lab	11,821	25.3
Jewell, M.	LD	3,748	8.0
Dowding, G. Ms.	Green	1,731	3.7
Higgins, A.	Ind	927	2.0

2017: Con 16,611 35.6

Dispersal: Electorate: 67,977
Fylde 62,896 92.5
Preston 5,081 7.5

Gainsborough [257]

Actual 2019 vote			
Leigh, E. *	Con	33,893	66.4
Smith, P.	Lab	10,926	21.4
Rollings, L. Ms.	LD	5,157	10.1
Cavill, M. Ms.	Ind	1,070	2.1

2017: Con 22,967 45.0

Dispersal: Electorate: 76,801
Gainsborough 74,750 97.3
Louth & Horncastle 2,051 2.7

Garston & Halewood [258]

Actual 2019 vote			
Eagle, M. Ms. *	Lab	38,578	72.3
Novaky, N. Ms.	Con	6,954	13.0
Brown, K.	LD	3,324	6.2
Fraser, J.	Brexit	2,943	5.5
Roberts, J.	Green	1,183	2.2
Williams, H. Ms.	Lib	344	0.6

2017: Lab 31,624 59.3

Dispersal: Electorate: 76,406
Liverpool Garston 59,684 78.1
Widnes & Halewood 16,722 21.9

Gateshead [259]

Actual 2019 vote			
Mearns, I. *	Lab	20,450	53.6
MacBean, J. Ms.	Con	13,250	34.7
Maughan, P.	LD	2,792	7.3
Cabral, R. Ms.	Green	1,653	4.3

2017: Lab 7,200 18.9

Dispersal: Electorate: 64,154
Gateshead Central & Whickham 51,351 80.0
Jarrow 12,803 20.0

Gedling [260]

Actual 2019 vote			
Randall, T.	Con	22,718	45.5
Coaker, V. *	Lab	22,039	44.1
Prabhakar, A. Ms.	LD	2,279	4.6
Hunt, G.	Brexit	1,820	3.6
Norris, J.	Green	1,097	2.2

2017: Lab 679 1.4

Dispersal: Electorate: 70,871
Gedling 70,871 100.0

Gillingham & Rainham [261]

Actual 2019 vote			
Chishti, R. *	Con	28,173	61.3
Stamp, A.	Lab	13,054	28.4
Bullion, A.	LD	2,503	5.4
Salomon, G.	Green	1,043	2.3
McCulloch Martin, R.	UKIP	837	1.8
Cook, P.	Ind	229	0.5
Peacock, R.	CPA	119	0.3

2017: Con 15,119 32.9

Dispersal: Electorate: 73,951
Gillingham & Rainham 73,951 100.0

Glasgow Central [262]

Actual 2019 vote			
Thewliss, A. Ms. *	SNP	19,750	49.2
Hameed, F. Ms.	Lab	13,276	33.1
Scarabello, F. Ms.	Con	3,698	9.2
Hoyle, E.	LD	1,952	4.9
Gallagher, E. Ms.	Green	1,429	3.6

2017: SNP 6,474 16.1

Dispersal: Electorate: 67,914
Glasgow East 27,807 40.9
Glasgow North 16,003 23.6
Glasgow South West 14,004 20.6
Glasgow South 7,533 11.1
Glasgow North East 2,567 3.8

Glasgow East [263]

Actual 2019 vote			
Linden, D. *	SNP	18,357	47.7
Watson, K. Ms.	Lab	12,791	33.2
Kerr, T.	Con	5,709	14.8
Harrison, J.	LD	1,626	4.2

2017: SNP 5,566 14.5

Dispersal: Electorate: 66,945
Glasgow East 40,148 60.0
Glasgow North East 26,090 39.0
Cumbernauld and Kirkintilloch 707 1.0

Glasgow North [264]

Actual 2019 vote			
Grady, P. *	SNP	16,982	46.9
Duncan-Glancy, P. Ms.	Lab	11,381	31.4
Curtis, T.	Con	3,806	10.5
Chamberlain, A.	LD	2,394	6.6
Macgregor, C. Ms.	Green	1,308	3.6
Cocozza, D. Ms.	Brexit	320	0.9

2017: SNP 5,601 15.5

Dispersal: Electorate: 55,722
Glasgow North 43,018 77.2
Glasgow West 12,704 22.8

Glasgow North East [265]

Actual 2019 vote			
McLaughlin, A. Ms.	SNP	15,911	46.9
Sweeney, P. *	Lab	13,363	39.4
Bennie, L. Ms.	Con	3,558	10.5
Moohan, N.	LD	1,093	3.2

2017: Lab 2,548 7.5

Dispersal: Electorate: 59,954
Glasgow North East 46,579 77.7
Glasgow North 13,365 22.3
Mid Dunbartonshire 10 0.0

Glasgow North West [266]

Actual 2019 vote			
Monaghan, C. Ms. *	SNP	19,678	49.5
Ferguson, P. Ms.	Lab	11,319	28.5
Aibinu, A.	Con	6,022	15.2
Speirs, J.	LD	2,716	6.8

2017: SNP	8,359	21.0
-----------	-------	------

Dispersal:	Electorate:	63,110	
Glasgow West		59,795	94.7
West Dunbartonshire		2,491	3.9
Glasgow North		824	1.3

Glasgow South [267]

Actual 2019 vote			
McDonald, S. *	SNP	22,829	48.1
Lamont, J. Ms.	Lab	13,824	29.1
Thornton, K.	Con	6,237	13.1
Ford, C. Ms.	LD	2,786	5.9
Hutchison, D.	Green	1,251	2.6
Raja, D.	Brexit	516	1.1

2017: SNP	9,005	19.0
-----------	-------	------

Dispersal:	Electorate:	69,956	
Glasgow South		63,811	91.2
Glasgow South West		4,352	6.2
Glasgow East		1,793	2.6

Glasgow South West [268]

Actual 2019 vote			
Stephens, C. *	SNP	17,643	47.9
Kerr, M.	Lab	12,743	34.6
Haddow, T.	Con	4,224	11.5
Denton-Cardew, B.	LD	1,435	3.9
Brown, P.	Brexit	802	2.2

2017: SNP	4,900	13.3
-----------	-------	------

Dispersal:	Electorate:	63,691	
Glasgow South West		52,075	81.8
Paisley and Renfrewshire North		11,616	18.2

Glenrothes [269]

Actual 2019 vote			
Grant, P. *	SNP	21,234	51.1
Egan, P.	Lab	9,477	22.8
Thomson, A. Ms.	Con	6,920	16.7
Liston, J. Ms.	LD	2,639	6.4
Farrell, V.	Brexit	1,276	3.1

2017: SNP	11,757	28.3
-----------	--------	------

Dispersal:	Electorate:	66,468	
Glenrothes and Mid Fife		55,093	82.9
North East Fife		9,575	14.4
Cowdenbeath and Kirkcaldy		1,800	2.7

Gloucester [270]

Actual 2019 vote			
Graham, R. *	Con	29,159	54.2
Boait, F. Ms.	Lab	18,882	35.1
Trimnell, R. Ms.	LD	4,338	8.1
Byfield, M.	Green	1,385	2.6

2017: Con	10,277	19.1
-----------	--------	------

Dispersal:	Electorate:	81,509	
Gloucester		76,695	94.1
Tewkesbury		4,814	5.9

Gordon [271]

Actual 2019 vote			
Thomson, R.	SNP	23,885	42.7
Clark, C. *	Con	23,066	41.3
Oates, J.	LD	5,913	10.6
Herbert, H. Ms.	Lab	3,052	5.5

2017: Con	819	1.5
-----------	-----	-----

Dispersal:	Electorate:	80,535	
Gordon & Buchan		56,021	69.6
Aberdeen North		24,514	30.4

Gosport [272]

Actual 2019 vote			
Dinenage, C. Ms. *	Con	32,226	66.5
Chatwin, T.	Lab	8,948	18.5
Pepper, M.	LD	5,473	11.3
Aspinall, Z. Ms.	Green	1,806	3.7

2017: Con	23,278	48.0
-----------	--------	------

Dispersal:	Electorate:	73,763	
Gosport		73,763	100.0

Gower [273]

Actual 2019 vote			
Antoniazzi, T. Ms. *	Lab	20,208	45.4
O'Brien, F. Ms.	Con	18,371	41.3
Davies, J.	PC	2,288	5.1
Bennett, S.	LD	2,236	5.0
Ross, R.	Brexit	1,379	3.1

2017: Lab	1,837	4.1
-----------	-------	-----

Dispersal:	Electorate:	58,674	
Gower		52,961	90.3
Neath & Swansea East		5,713	9.7

Grantham & Stamford [274]

Actual 2019 vote			
Davies, G.	Con	36,794	65.7
Salt, K. Ms.	Lab	10,791	19.3
Bisnauthsing, H.	LD	6,153	11.0
Gayfer, A. Ms.	Green	2,265	4.0

2017: Con	26,003	46.4
-----------	--------	------

Dispersal:	Electorate:	81,844	
Grantham & Bourne		52,173	63.7
Rutland & Stamford		29,671	36.3

Gravesham [275]

Actual 2019 vote			
Holloway, A. *	Con	29,580	62.2
Sullivan, L. Ms.	Lab	13,999	29.4
Obasi, U.	LD	2,584	5.4
Gilligan, M. Ms.	Green	1,397	2.9

2017: Con	15,581	32.8
-----------	--------	------

Dispersal:	Electorate:	72,866	
Gravesham		72,866	100.0

Great Grimsby [276]

Actual 2019 vote			
Nici, L. Ms.	Con	18,150	54.9
Onn, M. Ms. *	Lab	10,819	32.7
Barker, C.	Brexit	2,378	7.2
Barfield, I.	LD	1,070	3.2
Emmerson, L.	Green	514	1.6
Winn, N.	Ind	156	0.5

2017: Lab	7,331	22.2
-----------	-------	------

Dispersal:	Electorate:	60,908	
Great Grimsby & Cleethorpes		51,979	85.3
Brigg & Immingham		8,929	14.7

Great Yarmouth [277]

Actual 2019 vote			
Lewis, B. *	Con	28,593	65.8
Smith-Clare, M.	Lab	10,930	25.1
Joyce, J.	LD	1,661	3.8
Killett, A. Ms.	Green	1,064	2.4
Harding, D.	V&P	631	1.5
Myers, A.	Ind	429	1.0
McMahon-Morris, M. Ms.	Ind	154	0.4

2017: Con	17,663	40.6
-----------	--------	------

Dispersal:	Electorate:	70,077	
Great Yarmouth		70,077	100.0

Greenwich & Woolwich [278]

Actual 2019 vote			
Pennycook, M. *	Lab	30,185	56.8
Turrell, T.	Con	11,721	22.1
O'Connor, R. Ms.	LD	7,253	13.7
Rance, V. Ms.	Green	2,363	4.4
Trivedi, K.	Brexit	1,228	2.3
Odesanmi, E. Ms.	CPA	245	0.5
Gaikwad, S.	Ind	125	0.2

2017: Lab	18,464	34.8
-----------	--------	------

Dispersal:	Electorate:	79,909	
Greenwich & Woolwich		69,824	87.4
Erith & Thamesmead		10,085	12.6

Guildford [279]

Actual 2019 vote			
Richardson, A. Ms.	Con	26,317	44.9
Franklin, Z. Ms.	LD	22,980	39.2
Rouse, A. Ms.	Lab	4,515	7.7
Milton, A. Ms. *	Ind	4,356	7.4
Morris, J.	TPP	483	0.8

2017: Con	3,337	5.7
-----------	-------	-----

Dispersal:	Electorate:	77,772	
Guildford		57,020	73.3
Godalming & Ash		19,102	24.6
Dorking & Horley		1,650	2.1

Hackney North & Stoke Newington [280]

Actual 2019 vote			
Abbott, D. Ms. *	Lab	39,972	70.3
Obese-Jecty, B.	Con	6,784	11.9
Armitage, A.	Green	4,989	8.8
Mathis, B.	LD	4,283	7.5
Ings, R.	Brexit	609	1.1
Ur-Rehman, H.	Renew	151	0.3
Lixenberg, L. Ms.	Ind	76	0.1

2017: Lab 33,188 58.4

Dispersal:	Electorate:	86,274	
Hackney North & Stoke Newington		65,971	76.5
Tottenham		12,911	15.0
Hackney South & Shoreditch		7,392	8.6

Hackney South & Shoreditch [281]

Actual 2019 vote			
Hillier, M. Ms. *	Lab	39,884	73.3
Beckett, M.	Con	5,899	10.8
Raval, D.	LD	4,853	8.9
Scott, T.	Green	2,948	5.4
Lloyd, R.	Brexit	744	1.4
Leff, J.	WRP	111	0.2

2017: Lab 33,985 62.4

Dispersal:	Electorate:	83,684	
Hackney South & Shoreditch		67,805	81.0
Hackney North & Stoke Newington		9,430	11.3
Islington South & Finsbury		6,449	7.7

Halesowen & Rowley Regis [282]

Actual 2019 vote			
Morris, J. *	Con	25,607	60.5
Cooper, I.	Lab	13,533	32.0
Priest, R.	LD	1,738	4.1
Windridge, J.	Green	934	2.2
Cross, J.	Ind	232	0.5
Fleming, I.	Ind	190	0.4
Weller, T.	Ind	111	0.3

2017: Con 12,074 28.5

Dispersal:	Electorate:	68,128	
Halesowen		50,042	73.5
West Bromwich		9,562	14.0
Smethwick		8,524	12.5

Halifax [283]

Actual 2019 vote			
Lynch, H. Ms. *	Lab	21,496	46.3
Ali, K.	Con	18,927	40.7
Wood, S. Ms.	Brexit	2,813	6.1
Baker, J.	LD	2,276	4.9
Jessop, B. Ms.	Green	946	2.0

2017: Lab 2,569 5.5

Dispersal:	Electorate:	71,726	
Halifax		71,726	100.0

Haltemprice & Howden [284]

Actual 2019 vote			
Davis, D. *	Con	31,045	62.4
Ayre, G.	Lab	10,716	21.5
Johnson, L. Ms.	LD	5,215	10.5
Stone, A. Ms.	Green	1,764	3.5
Honoraty, R.	Yorks	1,039	2.1

2017: Con 20,329 40.8

Dispersal:	Electorate:	70,736	
Goole & Pocklington		38,098	53.9
Kingston upon Hull W & Haltemprice		18,987	26.8
Kingston upon Hull N & Cottingham		13,651	19.3

Halton [285]

Actual 2019 vote			
Twigg, D. *	Lab	29,333	63.5
Rowley, C.	Con	10,358	22.4
Balfe, J. Ms.	Brexit	3,730	8.1
Gibbon, S.	LD	1,800	3.9
O'Keefe, D.	Green	982	2.1

2017: Lab 18,975 41.1

Dispersal:	Electorate:	72,552	
Widnes & Halewood		48,109	66.3
Runcorn & Helsby		24,443	33.7

Hammersmith [286]

Actual 2019 vote			
Slaughter, A. *	Lab	30,074	57.9
Wang, X.	Con	12,227	23.5
Venegas, J. Ms.	LD	6,947	13.4
Horn, A.	Green	1,744	3.4
Keyse, J.	Brexit	974	1.9

2017: Lab 17,847 34.3

Dispersal:	Electorate:	74,159	
Hammersmith & Chiswick		50,225	67.7
Chelsea & Fulham		13,758	18.6
Ealing Central & Acton		10,176	13.7

Hampshire East [287]

Actual 2019 vote			
Hinds, D. *	Con	33,446	58.8
Buxton, D.	LD	13,750	24.2
Austin, G. Ms.	Lab	6,287	11.1
Parker, Z. Ms.	Green	2,600	4.6
Makin, J.	UKIP	616	1.1
Trotter, E.	JACP	196	0.3

2017: Con 19,696 34.6

Dispersal:	Electorate:	76,943	
Hampshire East		50,802	66.0
Farnham & Bordon		26,141	34.0

Hampshire North East [288]

Actual 2019 vote			
Jayawardena, R. *	Con	35,280	59.5
Cockarill, G.	LD	15,069	25.4
Jones, B.	Lab	5,760	9.7
Walsh, C.	Green	1,754	3.0
Durrant, T.	Ind	831	1.4
Hope, A.	MRLP	576	1.0

2017: Con 20,211 34.1

Dispersal:	Electorate:	76,615	
Hampshire North East		66,559	86.9
Aldershot		4,768	6.2
Hampshire North West		4,354	5.7
Hampshire East		934	1.2

Hampshire North West [289]

Actual 2019 vote			
Malthouse, K. *	Con	36,591	62.1
Gregori, L.	LD	10,283	17.5
Bell, L. Ms.	Lab	9,327	15.8
Mitchell, L.	Green	2,717	4.6

2017: Con 26,308 44.7

Dispersal:	Electorate:	83,303	
Hampshire North West		66,865	80.3
Romsey & Southampton North		10,130	12.2
Basingstoke		5,910	7.1
Hampshire East		398	0.5

Hampstead & Kilburn [290]

Actual 2019 vote			
Siddiq, T. Ms. *	Lab	28,080	48.9
Luk, J.	Con	13,892	24.2
Sanders, M.	LD	13,121	22.9
Stansell, D.	Green	1,608	2.8
Pointon, J.	Brexit	684	1.2

2017: Lab 14,188 24.7

Dispersal:	Electorate:	78,179	
Hampstead & Highgate		49,128	62.8
Queen's Park & Maida Vale		20,623	26.4
Brent East		8,428	10.8

Harborough [291]

Actual 2019 vote			
O'Brien, N. *	Con	31,698	55.3
Hibbert, C. Ms.	Lab	14,420	25.2
Haq, Z.	LD	9,103	15.9
Woodiwiss, D.	Green	1,709	3.0
Lambert, R.	Ind	389	0.7

2017: Con 17,278 30.1

Dispersal:	Electorate:	80,639	
Harborough, Oadby & Wigston		74,498	92.4
Leicestershire South		6,141	7.6

Harlow [292]

Actual 2019 vote			
Halfon, R. *	Con	27,510	63.5
McAlpine, L. Ms.	Lab	13,447	31.0
Cane, C. Ms.	LD	2,397	5.5

2017: Con 14,063 32.4

Dispersal:	Electorate:	68,244	
Harlow		68,244	100.0

Harrogate & Knaresborough [293]

Actual 2019 vote			
Jones, A. *	Con	29,962	52.6
Rogerson, J. Ms.	LD	20,287	35.6
Sewards, M.	Lab	5,480	9.6
George, K.	Yorks	1,208	2.1

2017: Con		9,675	17.0
-----------	--	-------	------

Dispersal:	Electorate:	78,372	
Harrogate & Knaresborough		74,638	95.2
Wetherby & Easingwold		3,482	4.4
Skipton & Ripon		252	0.3

Harrow East [294]

Actual 2019 vote			
Blackman, B. *	Con	26,935	54.4
Fitzpatrick, P. Ms.	Lab	18,765	37.9
Bernard, A.	LD	3,791	7.7

2017: Con		8,170	16.5
-----------	--	-------	------

Dispersal:	Electorate:	71,791	
Harrow East		65,506	91.2
Harrow West		6,285	8.8

Harrow West [295]

Actual 2019 vote			
Thomas, G. *	Lab	25,132	52.4
Ali, A. Ms.	Con	16,440	34.3
Bornemann, L. Ms.	LD	4,310	9.0
Langley, R.	Green	1,109	2.3
Jones, R.	Brexit	931	1.9

2017: Lab		8,692	18.1
-----------	--	-------	------

Dispersal:	Electorate:	72,145	
Harrow West		67,775	93.9
Ruislip, Northwood & Pinner		4,230	5.9
Harrow East		140	0.2

Hartlepool [296]

Actual 2019 vote			
Hill, M. *	Lab	15,464	37.7
Houghton, S.	Con	11,869	28.9
Tice, R.	Brexit	10,603	25.8
Hagon, A.	LD	1,696	4.1
Bousfield, J.	Ind	911	2.2
Cranney, K.	SLP	494	1.2

2017: Lab		3,595	8.8
-----------	--	-------	-----

Dispersal:	Electorate:	71,228	
Hartlepool		71,228	100.0

Harwich & Essex North [297]

Actual 2019 vote			
Jenkin, B. *	Con	31,830	61.3
Rice, S.	Lab	11,648	22.4
Beckett, M.	LD	5,866	11.3
Banks, P.	Green	1,945	3.7
Francis, T.	Ind	411	0.8
Browning-Smith, R.	Ind	263	0.5

2017: Con		20,182	38.8
-----------	--	--------	------

Dispersal:	Electorate:	74,083	
Harwich & North Essex		68,002	91.8
Clacton		5,583	7.5
Colchester		498	0.7

Hastings & Rye [298]

Actual 2019 vote			
Hart, S. Ms.	Con	26,896	49.6
Chowney, P.	Lab	22,853	42.1
Perry, N.	LD	3,960	7.3
Crosland, P.	Ind	565	1.0

2017: Con		4,043	7.4
-----------	--	-------	-----

Dispersal:	Electorate:	79,165	
Hastings & Rye		74,307	93.9
Bexhill & Battle		4,858	6.1

Havant [299]

Actual 2019 vote

Mak, A. *	Con	30,051	65.4
Knight, R. Ms.	Lab	8,259	18.0
Gray, P.	LD	5,708	12.4
Colman, J.	Green	1,597	3.5
Black, A.	SDP	344	0.7

2017: Con		21,792	47.4
-----------	--	--------	------

Dispersal:	Electorate:	72,766	
Havant		72,766	100.0

Hayes & Harlington [300]

Actual 2019 vote

McDonnell, J. *	Lab	24,545	55.8
Bridges, W.	Con	15,284	34.7
Cunliffe, A.	LD	1,947	4.4
Boparai, H.	Brexit	1,292	2.9
West, C. Ms.	Green	739	1.7
Amadi, C. Ms.	CPA	187	0.4

2017: Lab		9,261	21.1
-----------	--	-------	------

Dispersal:	Electorate:	72,897	
Hayes & Harlington		72,897	100.0

Hazel Grove [301]

Actual 2019 vote

Wragg, W. *	Con	21,592	48.8
Smart, L. Ms.	LD	17,169	38.8
Wilson, T.	Lab	5,508	12.4

2017: Con		4,423	10.0
-----------	--	-------	------

Dispersal:	Electorate:	62,504	
Hazel Grove		62,504	100.0

Hemel Hempstead [302]

Actual 2019 vote

Penning, M. *	Con	28,968	56.5
Ahmed, N. Ms.	Lab	14,405	28.1
Barry, S. Ms.	LD	6,317	12.3
Hassan, S.	Green	1,581	3.1

2017: Con		14,563	28.4
-----------	--	--------	------

Dispersal:	Electorate:	74,535	
Hemel Hempstead		63,900	85.7
Harpenden & Berkhamsted		6,583	8.8
Hertfordshire South West		4,052	5.4

Hemsworth [303]

Actual 2019 vote

Trickett, J. *	Lab	16,460	37.5
Calland, L. Ms.	Con	15,280	34.8
Ali, W.	Brexit	5,930	13.5
Womersley, I.	Ind	2,458	5.6
Monaghan, J.	LD	1,734	3.9
Roberts, M.	Yorks	964	2.2
Morton, L. Ms.	Green	916	2.1
Wilks, P.	Ind	165	0.4

2017: Lab		1,180	2.7
-----------	--	-------	-----

Dispersal:	Electorate:	73,706	
Normanton & Hemsworth		63,512	86.2
Ossett & Denby Dale		10,194	13.8

Hendon [304]

Actual 2019 vote

Offord, M. *	Con	26,878	48.8
Pinto-Duschinsky, D.	Lab	22,648	41.1
Enderby, C. Ms.	LD	4,628	8.4
Vincent-Kirby, P. Ms.	Green	921	1.7

2017: Con		4,230	7.7
-----------	--	-------	-----

Dispersal:	Electorate:	89,780	
Hendon		71,496	79.6
Chipping Barnet		18,284	20.4

Henley [305]

Actual 2019 vote

Howell, J. *	Con	32,189	54.8
Coyle, L. Ms.	LD	18,136	30.9
Marham, Z.	Lab	5,698	9.7
Robb, J. Ms.	Green	2,736	4.7

2017: Con		14,053	23.9
-----------	--	--------	------

Dispersal:	Electorate:	77,213	
Henley & Thame		70,626	91.5
Bicester & Woodstock		4,376	5.7
Didcot & Wantage		2,211	2.9

Hereford & Herefordshire South [306]

Actual 2019 vote			
Norman, J. *	Con	30,390	61.2
Coda, A. Ms.	Lab	10,704	21.6
Hurds, L. Ms.	LD	6,181	12.5
Toynbee, D. Ms.	Green	2,371	4.8

2017: Con	19,686	39.7
-----------	--------	------

Dispersal:	Electorate:	71,973	
Hereford & South Herefordshire		70,766	98.3
Herefordshire North		1,207	1.7

Herefordshire North [307]

Actual 2019 vote			
Wiggin, B. *	Con	32,158	63.0
Howells, P.	LD	7,302	14.3
Wood, J.	Lab	6,804	13.3
Chowens, E. Ms.	Green	4,769	9.3

2017: Con	24,856	48.7
-----------	--------	------

Dispersal:	Electorate:	70,046	
Herefordshire North		69,687	99.5
Hereford & South Herefordshire		359	0.5

Hertford & Stortford [308]

Actual 2019 vote			
Marson, J. Ms.	Con	33,712	56.1
Vince, C.	Lab	14,092	23.4
Lucas, C.	LD	8,596	14.3
Downes, L. Ms.	Green	2,705	4.5
Lindsay, A.	UKIP	681	1.1
Percival, B.	Ind	308	0.5

2017: Con	19,620	32.6
-----------	--------	------

Dispersal:	Electorate:	82,205	
Hertford & Stortford		75,396	91.7
Broxbourne		6,809	8.3

Hertfordshire North East [309]

Actual 2019 vote			
Heald, O. *	Con	31,293	56.6
Green, K. Ms.	Lab	13,104	23.7
Finch, A. Ms.	LD	8,563	15.5
Lee, T.	Green	2,367	4.3

2017: Con	18,189	32.9
-----------	--------	------

Dispersal:	Electorate:	76,849	
Hertfordshire North East		76,849	100.0

Hertfordshire South West [310]

Actual 2019 vote			
Mohindra, G.	Con	30,327	49.6
Gauke, D. *	Ind	15,919	26.0
Aklakul, A.	Lab	7,228	11.8
Symington, S. Ms.	LD	6,251	10.2
Pashby, T.	Green	1,466	2.4

2017: Con	14,408	23.5
-----------	--------	------

Dispersal:	Electorate:	80,833	
Hertfordshire South West		45,321	56.1
Harpenden & Berkhamsted		28,916	35.8
Hemel Hempstead		6,596	8.2

Hertsmere [311]

Actual 2019 vote			
Dowden, O. *	Con	32,651	62.5
Kal-Weiss, H. Ms.	Lab	11,338	21.7
Barrett, S.	LD	6,561	12.6
Humphries, J.	Green	1,653	3.2

2017: Con	21,313	40.8
-----------	--------	------

Dispersal:	Electorate:	74,114	
Hertsmere		68,502	92.4
Watford		5,612	7.6

Hexham [312]

Actual 2019 vote			
Opperman, G. *	Con	25,152	54.5
Grennan, P. Ms.	Lab	14,603	31.6
Howse, S.	LD	4,672	10.1
Morphet, N.	Green	1,723	3.7

2017: Con	10,549	22.9
-----------	--------	------

Dispersal:	Electorate:	61,402	
Hexham		61,402	100.0

Heywood & Middleton [313]

Actual 2019 vote			
Clarkson, C.	Con	20,453	43.1
McInnes, L. Ms. *	Lab	19,790	41.7
Lambert, C.	Brexit	3,952	8.3
Smith, A.	LD	2,073	4.4
Ainsworth-Barnes, N.	Green	1,220	2.6

2017: Lab	663	1.4
-----------	-----	-----

Dispersal:	Electorate:	80,869	
Heywood & Middleton North		65,102	80.5
Blackley & Middleton South		15,767	19.5

High Peak [314]

Actual 2019 vote			
Largan, R.	Con	24,844	45.9
George, R. Ms. *	Lab	24,254	44.8
Lomax, D.	LD	2,750	5.1
Graves, A.	Brexit	1,177	2.2
Hodgetts-Haley, R.	Green	1,148	2.1

2017: Lab	590	1.1
-----------	-----	-----

Dispersal:	Electorate:	73,960	
High Peak		73,960	100.0

Hitchin & Harpenden [315]

Actual 2019 vote			
Afolami, B. *	Con	27,719	47.1
Collins, S.	LD	20,824	35.4
Tart, K. Ms.	Lab	9,959	16.9
Cordle, S.	CPA	268	0.5
Marshall, P.	Adv	101	0.2

2017: Con	6,895	11.7
-----------	-------	------

Dispersal:	Electorate:	76,593	
Hitchin		40,457	52.8
Harpenden & Berkhamsted		36,136	47.2

Holborn & St Pancras [316]

Actual 2019 vote			
Starmer, K. *	Lab	36,641	64.5
Hayward, A. Ms.	Con	8,878	15.6
Kirk, M.	LD	7,314	12.9
de Keyser, K. Ms.	Green	2,746	4.8
Birchwood, H.	Brexit	1,032	1.8
Bhatti, M.	UKIP	138	0.2
Scripps, T.	SEP	37	0.1

2017: Lab	27,763	48.9
-----------	--------	------

Dispersal:	Electorate:	91,170	
Holborn & St Pancras		75,475	82.8
Hampstead & Highgate		15,695	17.2

Hornchurch & Upminster [317]

Actual 2019 vote			
Lopez, J. Ms. *	Con	35,495	65.8
Lawal, T. Ms.	Lab	12,187	22.6
Clarke, T.	LD	3,862	7.2
Caton, P.	Green	1,920	3.6
Furness, D.	BNP	510	0.9

2017: Con	23,308	43.2
-----------	--------	------

Dispersal:	Electorate:	80,862	
Hornchurch & Upminster		76,938	95.1
Dagenham & Rainham		2,461	3.0
Romford		1,463	1.8

Hornsey & Wood Green [318]

Actual 2019 vote			
West, C. Ms. *	Lab	35,126	57.5
Barnes, D. Ms.	LD	15,884	26.0
McGuinness, E.	Con	6,829	11.2
Francis, J.	Green	2,192	3.6
Corrigan, D.	Brexit	763	1.2
Spiby-Vann, H. Ms.	CPA	211	0.3
Wakie, S.	Ind	100	0.2

2017: Lab	19,242	31.5
-----------	--------	------

Dispersal:	Electorate:	84,044	
Hornsey & Friern Barnet		50,754	60.4
Southgate & Wood Green		23,708	28.2
Hampstead & Highgate		9,399	11.2
Tottenham		183	0.2

Horsham [319]

Actual 2019 vote			
Quin, J. *	Con	35,900	56.8
Potter, L. Ms.	LD	14,773	23.4
Jones, M.	Lab	9,424	14.9
Ross, C. Ms.	Green	2,668	4.2
Duggan, J.	TPP	477	0.8

2017: Con	21,127	33.4
-----------	--------	------

Dispersal:	Electorate:	86,973	
Horsham		72,529	83.4
East Grinstead & Uckfield		14,444	16.6

Houghton & Sunderland South [320]

Actual 2019 vote			
Phillipson, B. Ms. *	Lab	16,210	40.7
Howarth, C.	Con	13,095	32.9
Yuill, K.	Brexit	6,165	15.5
Edgeworth, P.	LD	2,319	5.8
Bradley, R.	Green	1,125	2.8
Elvin, R.	UKIP	897	2.3

2017: Lab 3,115 7.8

Dispersal: Electorate: 68,963
Houghton & Sunderland South 68,963 100.0

Hove [321]

Actual 2019 vote			
Kyle, P. *	Lab	32,876	58.3
Nemeth, R.	Con	15,832	28.1
Bass, B. Ms.	LD	3,731	6.6
Sykes, O.	Green	2,496	4.4
Hancock, A. Ms.	Brexit	1,111	2.0
Dixon, J.	MRLP	195	0.3
Sabel, C. Ms.	Ind	150	0.3

2017: Lab 17,044 30.2

Dispersal: Electorate: 73,726
Hove & Portslade 73,726 100.0

Huddersfield [322]

Actual 2019 vote			
Sheerman, B. *	Lab	20,509	49.0
Davy, K.	Con	15,572	37.2
Wilkinson, J.	LD	2,367	5.7
Cooper, A.	Green	1,768	4.2
Hale, S.	Brexit	1,666	4.0

2017: Lab 4,937 11.8

Dispersal: Electorate: 66,012
Huddersfield 62,897 95.3
Spenn Valley 3,085 4.7
Dewsbury & Batley 30 0.0

Hull East [323]

Actual 2019 vote			
Turner, K. *	Lab	12,713	39.2
Storer, R. Ms.	Con	11,474	35.4
Hall, M.	Brexit	5,764	17.8
Morgan, B.	LD	1,707	5.3
Brown, J. Ms.	Green	784	2.4

2017: Lab 1,239 3.8

Dispersal: Electorate: 65,325
Hull East 62,822 96.2
Kingston upon Hull N & Cottingham 2,503 3.8

Hull North [324]

Actual 2019 vote			
Johnson, D. Ms. *	Lab	17,033	49.8
Whitbread, H. Ms.	Con	9,440	27.6
Abram, D.	Brexit	4,771	13.9
Ross, M.	LD	2,084	6.1
Howarth, R.	Green	875	2.6

2017: Lab 7,593 22.2

Dispersal: Electorate: 64,940
Kingston upon Hull N & Cottingham 55,140 84.9
Hull East 9,800 15.1

Hull West & Hessle [325]

Actual 2019 vote			
Hardy, E. Ms. *	Lab	13,384	42.7
Bell, S.	Con	10,528	33.6
Dewberry, M. Ms.	Brexit	5,638	18.0
Nolan, D.	LD	1,756	5.6
Lammiman, M.	Green	50	0.2

2017: Lab 2,856 9.1

Dispersal: Electorate: 60,079
Kingston upon Hull W & Haltemprice 55,334 92.1
Kingston upon Hull N & Cottingham 4,745 7.9

Huntingdon [326]

Actual 2019 vote			
Djanogly, J. *	Con	32,386	54.8
Sweek, S.	Lab	13,003	22.0
Argent, M.	LD	9,432	15.9
Laycock, D.	Green	2,233	3.8
Bullen, P.	Ind	1,789	3.0
Varghese, T.	Ind	304	0.5

2017: Con 19,383 32.8

Dispersal:	Electorate:	85,109	
Huntingdon		52,494	61.7
St Neots & Mid Cambridgeshire		32,615	38.3

Hyndburn [327]

Actual 2019 vote			
Britcliffe, S. Ms.	Con	20,565	48.5
Jones, G. *	Lab	17,614	41.5
Butt, G.	Brexit	2,156	5.1
Waller-Slack, A.	LD	1,226	2.9
Brockbank, K. Ms.	Green	845	2.0

2017: Lab 2,951 7.0

Dispersal:	Electorate:	71,145	
Hyndburn		71,145	100.0

Ilford North [328]

Actual 2019 vote			
Streeting, W. *	Lab	25,323	50.5
Berlin, H.	Con	20,105	40.1
Johnson, M.	LD	2,680	5.3
Anderson, N.	Brexit	960	1.9
Reynolds, D.	Green	845	1.7
Akhigbe, D.	CPA	201	0.4

2017: Lab 5,218 10.4

Dispersal:	Electorate:	73,037	
Ilford North		57,049	78.1
Chingford & Woodford Green		12,306	16.8
Leyton & Wanstead		3,682	5.0

Ilford South [329]

Actual 2019 vote			
Tarry, S.	Lab	35,085	65.6
Azeem, A.	Con	10,984	20.5
Gapes, M. *	IGC	3,891	7.3
Holder, A.	LD	1,795	3.4
Sharma, M.	Brexit	1,008	1.9
Warrington, R. Ms.	Green	714	1.3

2017: Lab 24,101 45.1

Dispersal:	Electorate:	84,797	
Ilford South		66,956	79.0
Ilford North		17,635	20.8
Leyton & Wanstead		206	0.2

Inverclyde [330]

Actual 2019 vote			
Cowan, R. *	SNP	19,295	48.4
McCluskey, M.	Lab	11,783	29.5
Malik, H.	Con	6,265	15.7
Stoyle, J. Ms.	LD	2,560	6.4

2017: SNP 7,512 18.8

Dispersal:	Electorate:	61,096	
Inverclyde and Renfrewshire West		61,096	100.0

Inverness, Nairn, Badenoch & Strathspey [331]

Actual 2019 vote			
Hendry, D. *	SNP	26,247	47.9
Fawcett, F. Ms.	Con	15,807	28.8
Rixson, R.	LD	5,846	10.7
Whyte, L.	Lab	4,123	7.5
Burgess, A. Ms.	Green	1,709	3.1
Durance, L.	Brexit	1,078	2.0

2017: SNP 10,440 19.0

Dispersal:	Electorate:	78,254	
Inverness, Skye and W Ross-shire		52,654	67.3
Moray West, Nairn and Strathspey		23,285	29.8
Caithness, Sutherland & Easter Ross		2,315	3.0

Ipswich [332]

Actual 2019 vote			
Hunt, T.	Con	24,952	50.3
Martin, S. *	Lab	19,473	39.3
Hyrylainen-Trett, A.	LD	2,439	4.9
Thomas, N. Ms.	Brexit	1,432	2.9
Broom, B.	Green	1,283	2.6

2017: Lab		5,479	11.1
-----------	--	-------	------

Dispersal:	Electorate:	75,117	
Ipswich		75,117	100.0

Isle of Wight [333]

Actual 2019 vote			
Seely, B. *	Con	41,815	56.2
Quigley, R.	Lab	18,078	24.3
Lowthion, V. Ms.	Green	11,338	15.2
Feeny, C.	Ind Net	1,542	2.1
Love, K.	Ind	874	1.2
Pitcher, D.	Ind	795	1.1

2017: Con		23,737	31.9
-----------	--	--------	------

Dispersal:	Electorate:	111,716	
Isle of Wight East		56,805	50.8
Isle of Wight West		54,911	49.2

Islington North [334]

Actual 2019 vote			
Corbyn, J. *	Lab	34,603	64.3
Wakeling, N.	LD	8,415	15.6
Clark, J.	Con	5,483	10.2
Russell, C. Ms.	Green	4,326	8.0
David, Y.	Brexit	742	1.4
Delves, N.	MRLP	236	0.4

2017: Lab		26,188	48.7
-----------	--	--------	------

Dispersal:	Electorate:	73,970	
Islington North		73,970	100.0

Islington South & Finsbury [335]

Actual 2019 vote			
Thornberry, E. Ms. *	Lab	26,897	56.3
Pothalingham, K. Ms.	LD	9,569	20.0
Charalambous, J.	Con	8,045	16.8
Hussain, T. Ms.	Green	1,987	4.2
Hannam, P.	Brexit	1,136	2.4
Sandys, S.	MRLP	182	0.4

2017: Lab		17,328	36.2
-----------	--	--------	------

Dispersal:	Electorate:	69,456	
Islington South & Finsbury		69,456	100.0

Islwyn [336]

Actual 2019 vote			
Evans, C. *	Lab	15,356	44.7
Chambers, G.	Con	9,892	28.8
Wells, J.	Brexit	4,834	14.1
Hammond, Z. Ms.	PC	2,286	6.7
Watkins, J. Ms.	LD	1,313	3.8
Linstrum, C. Ms.	Green	669	1.9

2017: Lab		5,464	15.9
-----------	--	-------	------

Dispersal:	Electorate:	56,501	
Newport West & Islwyn		39,903	70.6
Caerphilly		13,892	24.6
Blaenau Gwent & Rhymer		2,706	4.8

Jarrow [337]

Actual 2019 vote			
Osborne, K. Ms.	Lab	18,363	45.1
Oliver, N.	Con	11,243	27.6
Monaghan, R.	Brexit	4,122	10.1
Robertson, J.	Ind	2,991	7.3
Wilkinson, D.	LD	2,360	5.8
Milne, J.	Green	831	2.0
Sadler, S.	Ind	614	1.5
Conway, M.	SDP	212	0.5

2017: Lab		7,120	17.5
-----------	--	-------	------

Dispersal:	Electorate:	65,232	
Jarrow		58,303	89.4
South Shields		6,929	10.6

Keighley [338]

Actual 2019 vote			
Moore, R.	Con	25,298	48.1
Grogan, J. *	Lab	23,080	43.9
Franks, T.	LD	2,573	4.9
Khan, W.	Brexit	850	1.6
Barton, M.	Yorks	667	1.3
Rose, M.	SDP	132	0.3
<hr/>			
2017: Lab		2,218	4.2
<hr/>			
Dispersal:	Electorate:	72,954	
Keighley & Ilkley		72,954	100.0

Kenilworth & Southam [339]

Actual 2019 vote			
Wright, J. *	Con	30,351	57.7
Dickson, R.	LD	9,998	19.0
Tucker, A.	Lab	9,440	17.9
Firth, A. Ms.	Green	2,351	4.5
Green, N.	MRLP	457	0.9
<hr/>			
2017: Con		20,353	38.7
<hr/>			
Dispersal:	Electorate:	69,340	
Kenilworth & Southam		64,533	93.1
Warwick & Leamington		4,358	6.3
Rugby		446	0.6
Stratford-on-Avon		3	0.0

Kensington [340]

Actual 2019 vote			
Buchan, F. Ms.	Con	16,768	38.3
Dent Coad, E. Ms. *	Lab	16,618	38.0
Gyimah, S. *	LD	9,312	21.3
Lichtenstein, V. Ms.	Green	535	1.2
Aston Colquhoun, J. Ms.	Brexit	384	0.9
Phillips, R.	CPA	70	0.2
Gore, H. Ms.	Love	47	0.1
Dore, S.	WRP	28	0.1
<hr/>			
2017: Lab		150	0.3
<hr/>			
Dispersal:	Electorate:	61,761	
Kensington & Bayswater		60,907	98.6
Chelsea & Fulham		854	1.4

Kettering [341]

Actual 2019 vote			
Hollobone, P. *	Con	29,787	60.3
Pavitt, C. Ms.	Lab	13,022	26.4
Nelson, C.	LD	3,367	6.8
Hakewill, J.	Ind	1,642	3.3
Wildman, J.	Green	1,543	3.1
<hr/>			
2017: Con		16,765	34.0
<hr/>			
Dispersal:	Electorate:	72,777	
Kettering		72,777	100.0

Kilmarnock & Loudoun [342]

Actual 2019 vote			
Brown, A. *	SNP	24,216	50.8
Hollins, C. Ms.	Con	11,557	24.3
McGregor, K.	Lab	9,009	18.9
Thornley, E.	LD	2,444	5.1
Johnstone, S. Ms.	Liber	405	0.9
<hr/>			
2017: SNP		12,659	26.6
<hr/>			
Dispersal:	Electorate:	74,801	
Kilmarnock and Loudoun		74,801	100.0

Kingston & Surbiton [343]

Actual 2019 vote			
Davey, E. *	LD	31,103	51.1
Brandreth, A. Ms.	Con	20,614	33.9
Werner, L. Ms.	Lab	6,528	10.7
Sumner, S. Ms.	Green	1,038	1.7
Holman, S.	Brexit	788	1.3
Giles, J.	Ind	458	0.8
Chinnery, J.	MRLP	193	0.3
Glencross, R.	UKIP	124	0.2
<hr/>			
2017: LD		10,489	17.2
<hr/>			
Dispersal:	Electorate:	82,037	
Kingston & Surbiton		68,704	83.7
Wimbledon		13,333	16.3

Kingswood [344]

Actual 2019 vote			
Skidmore, C. *	Con	27,712	56.2
Bowden-Jones, N. Ms.	Lab	16,492	33.4
Romero, D. Ms.	LD	3,421	6.9
Evans, J.	Green	1,200	2.4
Cowell, A. Ms.	AWP	489	1.0

2017: Con	11,220	22.8
-----------	--------	------

Dispersal:	Electorate:	69,058	
Somerset North East & Hanham		32,633	47.3
Bristol North East		24,716	35.8
Filton & Bradley Stoke		11,397	16.5
Thornbury & Yate		312	0.5

Kirkcaldy & Cowdenbeath [345]

Actual 2019 vote			
Hanvey, N.	SNP	16,568	35.2
Laird, L. Ms. *	Lab	15,325	32.6
Leslie, K. Ms.	Con	9,449	20.1
Cole-Hamilton, G. Ms.	LD	2,903	6.2
Rutherford, S.	Green	1,628	3.5
William, M.	Brexit	1,132	2.4

2017: Lab	1,243	2.6
-----------	-------	-----

Dispersal:	Electorate:	73,288	
Cowdenbeath and Kirkcaldy		58,582	79.9
Glenrothes and Mid Fife		14,641	20.0
Dunfermline and Dollar		65	0.0

Knowsley [346]

Actual 2019 vote			
Howarth, G. *	Lab	44,374	80.8
Millns, R. Ms.	Con	4,432	8.1
McCullough, T.	Brexit	3,348	6.1
Woodruff, P.	Green	1,262	2.3
Slupsky, J.	LD	1,117	2.0
Catesby, R.	Lib	405	0.7

2017: Lab	39,942	72.7
-----------	--------	------

Dispersal:	Electorate:	84,513	
Knowsley		68,656	81.2
Liverpool West Derby		15,857	18.8

Lagan Valley [347]

Actual 2019 vote			
Donaldson, J. *	DUP	19,586	43.1
Eastwood, S. Ms.	All	13,087	28.8
Butler, R.	UUP	8,606	19.0
Haydock, A. Ms.	SDLP	1,758	3.9
McCleave, G.	SF	1,098	2.4
Hynds, G.	Con	955	2.1
Love, A.	UKIP	315	0.7

2017: DUP	6,499	14.3
-----------	-------	------

Dispersal:	Electorate:	75,884	
Lagan Valley		68,948	90.9
Belfast West		4,330	5.7
Belfast South & Mid Down		2,161	2.8
Antrim South		340	0.4
South Down		105	0.1

Lanark & Hamilton East [348]

Actual 2019 vote			
Crawley, A. Ms. *	SNP	22,243	41.9
Haslam, S. Ms.	Con	17,056	32.1
Hilland, A.	Lab	10,736	20.2
Pickard, J. Ms.	LD	3,037	5.7

2017: SNP	5,187	9.8
-----------	-------	-----

Dispersal:	Electorate:	78,444	
Hamilton and Clyde Valley		45,970	58.6
Motherwell, Wishaw and Carluke		17,644	22.5
Rutherglen		10,630	13.6
Dumfriesshire, Clydesdale & Tweeddale		3,395	4.3
East Kilbride & Strathaven		805	1.0

Lancashire West [349]

Actual 2019 vote			
Cooper, R. Ms. *	Lab	27,458	52.1
Gilmore, J.	Con	19,122	36.3
Thomson, S.	LD	2,560	4.9
Stanton, M.	Brexit	2,275	4.3
Puddifer, J.	Green	1,248	2.4

2017: Lab	8,336	15.8
-----------	-------	------

Dispersal:	Electorate:	73,652	
Lancashire West		73,652	100.0

Lancaster & Fleetwood [350]

Actual 2019 vote			
Smith, C. Ms. *	Lab	21,184	46.8
Thistlethwaite, L. Ms.	Con	18,804	41.6
Jackson, P.	LD	2,018	4.5
Murray, L. Ms.	Brexit	1,817	4.0
Jackson, C. Ms.	Green	1,396	3.1

2017: Lab	2,380	5.3
-----------	-------	-----

Dispersal:	Electorate:	69,788	
Lancaster & Wyre		46,591	66.8
Blackpool North & Fleetwood		19,503	27.9
Morecambe & Lunesdale		3,694	5.3

Leeds Central [351]

Actual 2019 vote			
Benn, H. *	Lab	30,413	61.7
Fortune, P.	Con	11,143	22.6
Thomas, P.	Brexit	2,999	6.1
Holland, J.	LD	2,343	4.8
Carlisle, E.	Green	2,105	4.3
Clouston, W.	SDP	281	0.6

2017: Lab	19,270	39.1
-----------	--------	------

Dispersal:	Electorate:	91,069	
Leeds South		65,474	71.9
Leeds Central & Headingley		25,412	27.9
Leeds South West & Morley		183	0.2

Leeds East [352]

Actual 2019 vote			
Burgon, R. *	Lab	19,464	49.8
Mortimer, J. Ms.	Con	13,933	35.7
Wass, S. Ms.	Brexit	2,981	7.6
Dresser, D.	LD	1,796	4.6
Adris, S.	Green	878	2.2

2017: Lab	5,531	14.2
-----------	-------	------

Dispersal:	Electorate:	67,883	
Leeds East		58,802	86.6
Leeds South		9,080	13.4
Wetherby & Easingwold		1	0.0

Leeds North East [353]

Actual 2019 vote			
Hamilton, F. *	Lab	29,024	57.5
Bashir, A.	Con	11,935	23.6
Hannah, J.	LD	5,665	11.2
Hartshorne, R. Ms.	Green	1,931	3.8
Iman, I. Ms.	Brexit	1,769	3.5
Foote, C. Ms.	Grn Soc	176	0.3

2017: Lab	17,089	33.8
-----------	--------	------

Dispersal:	Electorate:	71,011	
Leeds North East		70,976	100.0
Leeds North West		31	0.0
Leeds Central & Headingley		4	0.0

Leeds North West [354]

Actual 2019 vote			
Sobel, A. *	Lab	23,971	48.6
Harper, S.	Con	13,222	26.8
Hussain, K.	LD	9,397	19.1
Hemingway, M.	Green	1,389	2.8
Webber, G.	Brexit	1,304	2.6

2017: Lab	10,749	21.8
-----------	--------	------

Dispersal:	Electorate:	67,856	
Leeds North West		34,507	50.9
Leeds Central & Headingley		33,349	49.1

Leeds West [355]

Actual 2019 vote			
Reeves, R. Ms. *	Lab	22,186	55.1
Dormer, M.	Con	11,622	28.9
Mars, P.	Brexit	2,685	6.7
Walker, D.	LD	1,787	4.4
Smith, V. Ms.	Green	1,274	3.2
Cowling, I.	Yorks	650	1.6
Whetstone, D.	SDP	46	0.1
Davies, M.	Grn Soc	31	0.1

2017: Lab	10,564	26.2
-----------	--------	------

Dispersal:	Electorate:	68,113	
Leeds West & Pudsey		33,639	49.4
Leeds South West & Morley		17,843	26.2
Leeds Central & Headingley		16,631	24.4

Leicester East [356]

Actual 2019 vote			
Webbe, C. Ms.	Lab	25,090	50.8
Dave, B.	Con	19,071	38.6
Dave, N.	LD	2,800	5.7
Baldwin, T. Ms.	Brexit	1,243	2.5
Wakley, M. Ms.	Green	888	1.8
Gogia, S.	Ind	329	0.7

2017: Lab 6,019 12.2

Dispersal:	Electorate:	78,754	
Leicester East		76,465	97.1
Leicester South		2,289	2.9

Leicester South [357]

Actual 2019 vote			
Ashworth, J. *	Lab	33,606	67.0
Neale, N. Ms.	Con	10,931	21.8
Coghlan, C.	LD	2,754	5.5
Lewis, M. Ms.	Green	1,669	3.3
Potter, J.	Brexit	1,187	2.4

2017: Lab 22,675 45.2

Dispersal:	Electorate:	77,012	
Leicester South		68,718	89.2
Leicester West		8,294	10.8

Leicester West [358]

Actual 2019 vote			
Kendall, L. Ms. *	Lab	17,291	49.7
Wright, A. Ms.	Con	13,079	37.6
Bradwell, I.	LD	1,808	5.2
Collier, J.	Brexit	1,620	4.7
Goddard, A. Ms.	Green	977	2.8

2017: Lab 4,212 12.1

Dispersal:	Electorate:	64,554	
Leicester West		64,554	100.0

Leicestershire North West [359]

Actual 2019 vote			
Bridgen, A. *	Con	33,811	62.8
Eynon, T. Ms.	Lab	13,411	24.9
Hudson, G.	LD	3,614	6.7
Benfield, C.	Green	2,478	4.6
Nudd, E.	Ind	367	0.7
Liddicott, D.	Liber	140	0.3

2017: Con 20,400 37.9

Dispersal:	Electorate:	79,551	
Leicestershire North West		75,373	94.7
Hinckley & Bosworth		4,178	5.3

Leicestershire South [360]

Actual 2019 vote			
Costa, A. *	Con	36,791	64.0
Koriya, T.	Lab	12,787	22.3
Knowles, P.	LD	5,452	9.5
Cox, N.	Green	2,439	4.2

2017: Con 24,004 41.8

Dispersal:	Electorate:	81,023	
Leicestershire South		69,493	85.8
Leicestershire Mid		11,530	14.2

Leigh [361]

Actual 2019 vote			
Grundy, J.	Con	21,266	45.3
Platt, J. Ms. *	Lab	19,301	41.1
Melly, J.	Brexit	3,161	6.7
Clayton, M.	LD	2,252	4.8
O'Bern, A. Ms.	Ind	551	1.2
Peters, L.	UKIP	448	1.0

2017: Lab 1,965 4.2

Dispersal:	Electorate:	77,416	
Leigh & Atherton		65,401	84.5
Worsley & Eccles		9,898	12.8
Makerfield		2,117	2.7

Lewes [362]

Actual 2019 vote			
Caulfield, M. Ms. *	Con	26,268	47.9
Henman, O.	LD	23,811	43.4
Chappell, K. Ms.	Lab	3,206	5.8
Denis, J.	Green	1,453	2.6
Cragg, P.	Ind	113	0.2

2017: Con		2,457	4.5
-----------	--	-------	-----

Dispersal:	Electorate:	71,826	
Lewes		63,539	88.5
East Grinstead & Uckfield		8,287	11.5

Lewisham Deptford [363]

Actual 2019 vote			
Foxcroft, V. Ms. *	Lab	39,216	70.8
Haran, G.	Con	6,303	11.4
Dean, B.	LD	5,774	10.4
Carey Fuller, A. Ms.	Green	3,085	5.6
Etienne, M.	Brexit	789	1.4
Bui, T.	Ind	130	0.2
Lloyd, J.	Green Soc	71	0.1

2017: Lab		32,913	59.4
-----------	--	--------	------

Dispersal:	Electorate:	78,547	
Lewisham North		63,847	81.3
Lewisham West & East Dulwich		10,726	13.7
Lewisham East		3,974	5.1

Lewisham East [364]

Actual 2019 vote			
Daby, J. Ms. *	Lab	26,661	59.5
Thurgood, S.	Con	9,653	21.5
Fatukasi, A.	LD	5,039	11.2
Adoo-Kissi-			
Debrah, R. Ms.	Green	1,706	3.8
Pollard, W.	Brexit	1,234	2.8
Martin, M. Ms.	CPA	277	0.6
Barber, M.	Ind	152	0.3
Galloway, R.	YPP	50	0.1
Mighton, E.	Ind	43	0.1

2017: Lab		17,008	38.0
-----------	--	--------	------

Dispersal:	Electorate:	70,528	
Lewisham East		60,871	86.3
Lewisham North		9,657	13.7

Lewisham West & Penge [365]

Actual 2019 vote			
Reeves, E. Ms. *	Lab	31,860	61.2
Cuthbert, A. Ms.	Con	10,317	19.8
Feakes, A.	LD	6,260	12.0
Braun, J.	Green	2,390	4.6
Hambro, T. Ms.	Brexit	1,060	2.0
Hortense, K. Ms.	CPA	213	0.4

2017: Lab		21,543	41.3
-----------	--	--------	------

Dispersal:	Electorate:	73,995	
Lewisham West & East Dulwich		34,333	46.4
Beckenham & Penge		32,801	44.3
Lewisham East		6,861	9.3

Leyton & Wanstead [366]

Actual 2019 vote			
Cryer, J. *	Lab	28,836	64.7
Khiljee, N. Ms.	Con	8,028	18.0
Sims, B.	LD	4,666	10.5
Gunstock, A.	Green	1,805	4.1
Jannaty, Z.	Brexit	785	1.8
Scott, H.	Ind	427	1.0

2017: Lab		20,808	46.7
-----------	--	--------	------

Dispersal:	Electorate:	65,082	
Leyton & Wanstead		65,082	100.0

Lichfield [367]

Actual 2019 vote			
Fabricant, M. *	Con	34,844	64.5
Robertson, D.	Lab	11,206	20.8
Ray, P.	LD	5,632	10.4
Muckley, A. Ms.	Green	1,743	3.2
Madden, J.	Ind	568	1.1

2017: Con		23,638	43.8
-----------	--	--------	------

Dispersal:	Electorate:	76,902	
Lichfield		74,577	97.0
Tamworth		2,325	3.0

Lincoln [368]

Actual 2019 vote			
McCartney, K.	Con	24,267	47.9
Lee, K. Ms. *	Lab	20,753	41.0
Kenyon, C. Ms.	LD	2,422	4.8
Horscroft, S. Ms.	Green	1,195	2.4
Wilkes, R.	Brexit	1,079	2.1
Bradley, R.	Ind	609	1.2
Shaw, C.	Lib	304	0.6

2017: Lab 3,514 6.9

Dispersal: Electorate: 74,128
Lincoln 74,128 100.0

Linlithgow & Falkirk East [369]

Actual 2019 vote			
Day, M. *	SNP	25,551	44.2
Kennedy, C.	Con	14,285	24.7
Milne, W. Ms.	Lab	10,517	18.2
Pattle, S. Ms.	LD	4,393	7.6
Bozza, M.	Brexit	1,257	2.2
Mackay, G. Ms.	Green	1,184	2.0
Tunnicliff, M.	V&P	588	1.0

2017: SNP 11,266 19.5

Dispersal: Electorate: 88,506
Bathgate and Linlithgow 63,592 71.9
Alloa and Grangemouth 12,492 14.1
Falkirk 12,418 14.0
Livingston 4 0.0

Liverpool Riverside [370]

Actual 2019 vote			
Johnson, K. Ms.	Lab	41,170	78.0
Malkeson, S.	Con	4,127	7.8
Crone, T.	Green	3,017	5.7
McAllister-Bell, R.	LD	2,696	5.1
Leach, D.	Brexit	1,779	3.4

2017: Lab 37,043 70.2

Dispersal: Electorate: 79,956
Liverpool Riverside 50,430 63.1
Liverpool Wavertree 29,526 36.9

Liverpool Walton [371]

Actual 2019 vote			
Carden, D. *	Lab	34,538	84.7
Phillips, A.	Con	4,018	9.9
Grant, T.	Green	814	2.0
Newman, D.	LD	756	1.9
Lake, B.	Lib	660	1.6

2017: Lab 30,520 74.8

Dispersal: Electorate: 62,875
Liverpool Walton 43,148 68.6
Liverpool Riverside 19,727 31.4

Liverpool Wavertree [372]

Actual 2019 vote			
Barker, P. Ms.	Lab	31,310	72.2
Mulhern, C. Ms.	Con	4,225	9.7
Kemp, R.	LD	4,055	9.3
Heatherington, A.	Brexit	1,921	4.4
Inckle, K. Ms.	Green	1,365	3.1
Coyne, M.	Lib	501	1.2

2017: Lab 27,085 62.4

Dispersal: Electorate: 63,568
Liverpool Wavertree 41,550 65.4
Liverpool West Derby 11,330 17.8
Liverpool Garston 10,688 16.8

Liverpool West Derby [373]

Actual 2019 vote			
Byrne, I.	Lab	34,117	77.6
Bradley, T.	Con	4,133	9.4
Pearson, R.	Brexit	2,012	4.6
Radford, S.	Lib	1,826	4.2
Parr, P.	LD	1,296	2.9
Ward, W.	Green	605	1.4

2017: Lab 29,984 68.2

Dispersal: Electorate: 66,008
Liverpool West Derby 43,543 66.0
Liverpool Walton 22,465 34.0

Livingston [374]

Actual 2019 vote			
Bardell, H. Ms. *	SNP	25,617	46.9
Timson, D.	Con	12,182	22.3
Kane, C. Ms.	Lab	11,915	21.8
Dundas, C.	LD	3,457	6.3
Glasgow, C.	Green	1,421	2.6

2017: SNP 13,435 24.6

Dispersal:	Electorate:	83,508	
Livingston		75,450	90.4
Bathgate and Linlithgow		8,058	9.6

Llanelli [375]

Actual 2019 vote			
Griffith, N. Ms. *	Lab	16,125	42.2
Reay, T. Ms.	Con	11,455	30.0
Arthur, M. Ms.	PC	7,048	18.4
Boucher, S. Ms.	Brexit	3,605	9.4

2017: Lab 4,670 12.2

Dispersal:	Electorate:	60,766	
Llanelli		60,766	100.0

Londonderry East [376]

Actual 2019 vote			
Campbell, G. *	DUP	15,765	40.1
Hunter, C. Ms.	SDLP	6,158	15.7
Nicholl, D.	SF	6,128	15.6
McCaw, C.	All	5,921	15.1
Holmes, R.	UUP	3,599	9.2
McNicholl, S.	Aontú	1,731	4.4

2017: DUP 9,607 24.4

Dispersal:	Electorate:	69,359	
Londonderry East		69,359	100.0

Loughborough [377]

Actual 2019 vote			
Hunt, J. Ms.	Con	27,954	51.2
Brady, S.	Lab	20,785	38.0
Sharpe, I.	LD	4,153	7.6
Walton, W.	Green	1,504	2.8
Boon, S. Ms.	Ind	235	0.4

2017: Con 7,169 13.1

Dispersal:	Electorate:	80,073	
Loughborough		73,902	92.3
Melton & Syston		6,171	7.7

Louth & Horncastle [378]

Actual 2019 vote			
Atkins, V. Ms. *	Con	38,021	72.7
Green, E. Ms.	Lab	9,153	17.5
Pepper, R.	LD	4,114	7.9
Hill, P.	MRLP	1,044	2.0

2017: Con 28,868 55.2

Dispersal:	Electorate:	79,534	
Louth & Horncastle		73,497	92.4
Boston & Skegness		6,037	7.6

Ludlow [379]

Actual 2019 vote			
Dunne, P. *	Con	32,185	64.1
Kidd, H. Ms.	LD	8,537	17.0
Sahota, K.	Lab	7,591	15.1
Wendt, H. Ms.	Green	1,912	3.8

2017: Con 23,648 47.1

Dispersal:	Electorate:	69,524	
Shropshire South		69,524	100.0

Luton North [380]

Actual 2019 vote			
Owen, S. Ms.	Lab	23,496	55.2
Bains, J.	Con	14,249	33.5
Jack, L. Ms.	LD	2,063	4.8
Sharma, S.	Brexit	1,215	2.9
Hall, S.	Green	771	1.8
Reham, Y.	Ind	646	1.5
Laidley, S. Ms.	WEP	149	0.3

2017: Lab 9,247 21.7

Dispersal:	Electorate:	68,080	
Luton North		68,080	100.0

Luton South [381]

Actual 2019 vote			
Hopkins, R. Ms.	Lab	21,787	51.8
Akhtar, P.	Con	13,031	31.0
Shuker, G. *	Ind	3,893	9.3
Warren, G.	Brexit	1,601	3.8
Foley, B.	Green	995	2.4
Ashraf, M.	Ind	489	1.2
French, J.	B4L	268	0.6

2017: Lab		8,756	20.8
-----------	--	-------	------

Dispersal:	Electorate:	69,450	
Luton South & South Bedfordshire		64,264	92.5
Luton North		5,186	7.5

Macclesfield [382]

Actual 2019 vote			
Rutley, D. *	Con	28,292	52.5
Puttick, N.	Lab	17,581	32.6
Christian, N.	LD	5,684	10.6
Booth, J.	Green	2,310	4.3

2017: Con		10,711	19.9
-----------	--	--------	------

Dispersal:	Electorate:	75,881	
Macclesfield		75,881	100.0

Maidenhead [383]

Actual 2019 vote			
May, T. Ms. *	Con	32,620	57.7
Reynolds, J.	LD	13,774	24.4
McDonald, P.	Lab	7,882	14.0
Tomalin, E. Ms.	Green	2,216	3.9

2017: Con		18,846	33.4
-----------	--	--------	------

Dispersal:	Electorate:	77,553	
Maidenhead		57,345	73.9
Wokingham		13,398	17.3
Earley & Woodley		6,810	8.8

Maidstone & The Weald [384]

Actual 2019 vote			
Grant, H. Ms. *	Con	31,220	60.4
Wilkinson, D.	Lab	9,448	18.3
Willis, J.	LD	8,482	16.4
Jeffery, S.	Green	2,172	4.2
Kenward, Y. Ms.	Ind	358	0.7

2017: Con		21,772	42.1
-----------	--	--------	------

Dispersal:	Electorate:	75,862	
Maidstone & Malling		49,164	64.8
Weald of Kent		26,698	35.2

Makerfield [385]

Actual 2019 vote			
Fovargue, Y. Ms. *	Lab	19,954	45.1
King, N.	Con	15,214	34.4
Wright, R.	Brexit	5,817	13.1
Skipworth, J.	LD	2,108	4.8
Shaw, S. Ms.	Green	1,166	2.6

2017: Lab		4,740	10.7
-----------	--	-------	------

Dispersal:	Electorate:	74,400	
Makerfield		74,400	100.0

Maldon [386]

Actual 2019 vote			
Whittingdale, J. *	Con	36,304	72.0
Capper, S.	Lab	6,263	12.4
Baldy, C.	LD	5,990	11.9
Band, J. Ms.	Green	1,851	3.7

2017: Con		30,041	59.6
-----------	--	--------	------

Dispersal:	Electorate:	72,455	
Maldon		72,455	100.0

Manchester Central [387]

Actual 2019 vote

Powell, L. Ms. *	Lab	36,823	70.4
Jaradat, S.	Con	7,734	14.8
Bridges, J.	LD	3,420	6.5
Chadwick, S. Ms.	Brexit	2,335	4.5
Horrocks, M. Ms.	Green	1,870	3.6
Leech, D.	SEP	107	0.2

2017: Lab 29,089 55.6

Dispersal:	Electorate:	94,952	
Manchester Central		47,784	50.3
Manchester Rusholme		36,188	38.1
Blackley & Middleton South		10,980	11.6

Manchester Gorton [388]

Actual 2019 vote

Khan, A. *	Lab	34,583	77.6
Lowe, S.	Con	4,244	9.5
Pearcey, J. Ms.	LD	2,448	5.5
Tyrrell, E. Ms.	Green	1,697	3.8
Kaya, L. Ms.	Brexit	1,573	3.5

2017: Lab 30,339 68.1

Dispersal:	Electorate:	77,230	
Gorton & Denton		39,047	50.6
Manchester Rusholme		34,504	44.7
Manchester Withington		3,679	4.8

Manchester Withington [389]

Actual 2019 vote

Smith, J. *	Lab	35,902	67.7
Leech, J.	LD	7,997	15.1
Zhi, S.	Con	5,820	11.0
Bannister, L. Ms.	Green	1,968	3.7
Ward, S.	Brexit	1,308	2.5

2017: Lab 27,905 52.7

Dispersal:	Electorate:	76,993	
Manchester Withington		67,935	88.2
Gorton & Denton		9,058	11.8

Mansfield [390]

Actual 2019 vote

Bradley, B. *	Con	31,484	63.9
Ward, S. Ms.	Lab	15,178	30.8
Brown, S. Ms.	LD	1,626	3.3
Pepper, S.	Ind	527	1.1
Harvey, S.	Ind	458	0.9

2017: Con 16,306 33.1

Dispersal:	Electorate:	77,409	
Mansfield		74,680	96.5
Ashfield		2,729	3.5

Meon Valley [391]

Actual 2019 vote

Drummond, F. Ms.	Con	35,271	64.3
North, L.	LD	11,716	21.4
Bunday, M.	Lab	5,644	10.3
Wallace, M.	Green	2,198	4.0

2017: Con 23,555 43.0

Dispersal:	Electorate:	75,591	
Fareham & Waterlooville		34,538	45.7
Winchester		18,594	24.6
Hampshire East		17,825	23.6
Hamble Valley		4,634	6.1

Meriden [392]

Actual 2019 vote

Bhatti, S.	Con	34,358	63.4
Beddis, T. Ms.	Lab	11,522	21.3
McCarthy, L. Ms.	LD	5,614	10.4
Caudwell, S.	Green	2,667	4.9

2017: Con 22,836 42.2

Dispersal:	Electorate:	84,545	
Meriden & Solihull East		55,388	65.5
Birmingham Hodge Hill & Solihull N		17,866	21.1
Solihull West & Shirley		11,291	13.4

Merthyr Tydfil & Rhymney [393]

Actual 2019 vote			
Jones, G. *	Lab	16,913	52.4
Jones, S. Ms.	Con	6,307	19.6
Jones, C.	Brexit	3,604	11.2
Evans, M.	PC	2,446	7.6
Hughes, D.	Ind	1,860	5.8
D'Cruz, B.	LD	1,116	3.5

2017: Lab 10,606 32.9

Dispersal:	Electorate:	56,589	
Merthyr Tydfil & Aberdare		45,081	79.7
Blaenau Gwent & Rhymney		11,508	20.3

Middlesbrough [394]

Actual 2019 vote			
McDonald, A. *	Lab	17,207	50.5
Betson, R. Ms.	Con	8,812	25.8
High, A.	Ind	4,548	13.3
Clements, F. Ms.	Brexit	2,168	6.4
Crawford, T.	LD	816	2.4
Alberti, H.	Green	546	1.6

2017: Lab 8,395 24.6

Dispersal:	Electorate:	61,630	
Middlesbrough & Thornaby East		58,029	94.2
Middlesbrough S & East Cleveland		3,601	5.8

Middlesbrough South & Cleveland East [395]

Actual 2019 vote			
Clarke, S. *	Con	28,135	58.8
Dingsdale, L. Ms.	Lab	16,509	34.5
Joy, J. Ms.	LD	1,953	4.1
Brown, S. Ms.	Green	1,220	2.6

2017: Con 11,626 24.3

Dispersal:	Electorate:	73,041	
Middlesbrough S & East Cleveland		66,366	90.9
Redcar		4,908	6.7
Middlesbrough & Thornaby East		1,767	2.4

Midlothian [396]

Actual 2019 vote			
Thompson, O.	SNP	20,033	41.5
Rowley, D. Ms. *	Lab	14,328	29.7
Fraser, R. Ms.	Con	10,467	21.7
Arrundale, S.	LD	3,393	7.0

2017: Lab 5,705 11.8

Dispersal:	Electorate:	71,210	
Midlothian		71,210	100.0

Milton Keynes North [397]

Actual 2019 vote			
Everitt, B.	Con	30,938	49.5
Pullen, C. Ms.	Lab	24,683	39.5
Mir, A. Ms.	LD	4,991	8.0
Rose, C. Ms.	Green	1,931	3.1

2017: Con 6,255 10.0

Dispersal:	Electorate:	91,730	
Milton Keynes North		57,108	62.3
Milton Keynes Central		34,622	37.7

Milton Keynes South [398]

Actual 2019 vote			
Stewart, I. *	Con	32,011	50.0
O'Neill, H. Ms.	Lab	25,067	39.2
Ahsan, S. Ms.	LD	4,688	7.3
Francis, A.	Green	1,495	2.3
Fulton, S.	Ind	539	0.8
Ogba, A. Ms.	CPA	207	0.3

2017: Con 6,944 10.8

Dispersal:	Electorate:	96,543	
Milton Keynes Central		42,086	43.6
Buckingham & Bletchley		40,945	42.4
Milton Keynes North		13,512	14.0

Mitcham & Morden [399]

Actual 2019 vote			
McDonagh, S. Ms. *	Lab	27,964	61.1
Williams, T.	Con	11,482	25.1
Taylor, L.	LD	3,717	8.1
Maddocks, J.	Brexit	1,202	2.6
Maslin, P. Ms.	Green	1,160	2.5
Coke, D.	CPA	216	0.5

2017: Lab 16,482 36.0

Dispersal: Electorate: 70,022
 Mitcham & Morden 70,022 100.0

Mole Valley [400]

Actual 2019 vote			
Beresford, P. *	Con	31,656	55.4
Kennedy, P.	LD	19,615	34.3
Bostock, B.	Lab	2,965	5.2
Scott-Conte, L. Ms.	Green	1,874	3.3
Horsley, R.	Ind	536	0.9
Cox, G.	UKIP	464	0.8

2017: Con 12,041 21.1

Dispersal: Electorate: 74,922
 Dorking & Horley 47,521 63.4
 Guildford 14,347 19.1
 Epsom & Ewell 8,568 11.4
 Godalming & Ash 4,486 6.0

Monmouth [401]

Actual 2019 vote			
Davies, D. *	Con	26,160	52.1
Murphy, Y. Ms.	Lab	16,178	32.2
Willott, A. Ms.	LD	4,909	9.8
Chandler, I.	Green	1,353	2.7
Kocan, H.	PC	1,182	2.4
Ford, M.	Ind	435	0.9

2017: Con 9,982 19.9

Dispersal: Electorate: 66,975
 Monmouthshire 59,102 88.2
 Torfaen 7,873 11.8

Montgomeryshire [402]

Actual 2019 vote			
Williams, C.	Con	20,020	58.5
Devani, K.	LD	7,882	23.0
Duerden, K. Ms.	Lab	5,585	16.3
Evans, G.	Gwlad	727	2.1

2017: Con 12,138 35.5

Dispersal: Electorate: 49,100
 Montgomeryshire & Glyndwr 49,100 100.0

Moray [403]

Actual 2019 vote			
Ross, D. *	Con	22,112	45.3
Mitchell, L. Ms.	SNP	21,599	44.2
Kirby, J. Ms.	Lab	2,432	5.0
Campbell Trevor, F.	LD	2,269	4.6
Scorer, R.	UKIP	413	0.8

2017: Con 513 1.1

Dispersal: Electorate: 71,537
 Moray West, Nairn and Strathspey 52,952 74.0
 Aberdeenshire N and Moray East 18,585 26.0

Morecambe & Lunesdale [404]

Actual 2019 vote			
Morris, D. *	Con	23,925	52.8
Collinge, L. Ms.	Lab	17,571	38.8
Lambert, O.	LD	2,328	5.1
Buckley, C. Ms.	Green	938	2.1
Clifford, D.	Ind	548	1.2

2017: Con 6,354 14.0

Dispersal: Electorate: 67,602
 Morecambe & Lunesdale 57,527 85.1
 Lancaster & Wyre 10,075 14.9

Morley & Outwood [405]

Actual 2019 vote			
Jenkyns, A. Ms. *	Con	29,424	56.7
Ferguson, D. Ms.	Lab	18,157	35.0
Dobson, C.	LD	2,285	4.4
Bell, C.	Green	1,107	2.1
Woodlock, D.	Yorks	957	1.8

2017: Con	11,267	21.7
-----------	--------	------

Dispersal:	Electorate:	79,330	
Leeds South West & Morley		53,350	67.3
Wakefield & Rothwell		25,808	32.5
Leeds South		172	0.2

Motherwell & Wishaw [406]

Actual 2019 vote			
Fellows, M. Ms. *	SNP	20,622	46.4
Feeney, A. Ms.	Lab	14,354	32.3
Gallacher, M. Ms.	Con	7,150	16.1
Wilson, C.	LD	1,675	3.8
Wilson, N.	UKIP	619	1.4

2017: SNP	6,268	14.1
-----------	-------	------

Dispersal:	Electorate:	69,413	
Motherwell, Wishaw and Carluke		54,674	78.8
Coatbridge & Bellshill		8,373	12.1
Airdrie & Shotts		6,366	9.2

Na h-Eileanan an Iar (Western Isles) [407]

Actual 2019 vote			
MacNeil, A. *	SNP	6,531	45.1
MacCorquodale, A. Ms.	Lab	4,093	28.3
Ross, J. Ms.	Con	3,216	22.2
Mitchison, N.	LD	637	4.4

2017: SNP	2,438	16.8
-----------	-------	------

Dispersal:	Electorate:	21,177	
Na h-Eileanan an Iar		21,177	100.0

Neath [408]

Actual 2019 vote			
Rees, C. Ms. *	Lab	15,920	43.3
Burns, J.	Con	10,283	28.0
Williams, D.	PC	4,495	12.2
Briscoe, S.	Brexit	3,184	8.7
Kingston-Jones, A.	LD	1,485	4.0
Lloyd, M. Ms.	Green	728	2.0
Rogers, P.	Ind	594	1.6
Williams, C.	SDP	67	0.2

2017: Lab	5,637	15.3
-----------	-------	------

Dispersal:	Electorate:	56,777	
Neath & Swansea East		38,582	68.0
Brecon, Radnor & Cwm Tawe		17,259	30.4
Aberafan Maesteg		936	1.6

New Forest East [409]

Actual 2019 vote			
Lewis, J. *	Con	32,769	64.5
Hope, J. Ms.	Lab	7,518	14.8
Johnston, B.	LD	7,390	14.6
Jolly, N. Ms.	Green	2,434	4.8
Knight, A.	AWP	675	1.3

2017: Con	25,251	49.7
-----------	--------	------

Dispersal:	Electorate:	73,823	
New Forest East		73,823	100.0

New Forest West [410]

Actual 2019 vote			
Swayne, D. *	Con	32,113	63.8
Davies, J.	LD	7,710	15.3
Graham, J. Ms.	Lab	6,595	13.1
Bubb, N.	Green	3,888	7.7

2017: Con	24,403	48.5
-----------	--------	------

Dispersal:	Electorate:	71,009	
New Forest West		71,009	100.0

Newark [411]

Actual 2019 vote			
Jenrick, R. *	Con	34,660	63.3
Baggaley, J.	Lab	12,844	23.5
Watts, D.	LD	5,308	9.7
Henderson, J.	Green	1,950	3.6

2017: Con 21,816 39.8

Dispersal:	Electorate:	75,628	
Newark		70,952	93.8
Sherwood Forest		4,676	6.2

Newbury [412]

Actual 2019 vote			
Farris, L. Ms.	Con	34,431	57.4
Dillon, L.	LD	18,384	30.6
Wilder, J.	Lab	4,404	7.3
Masters, S.	Green	2,454	4.1
Holden-Crowther, B.	Ind	325	0.5

2017: Con 16,047 26.7

Dispersal:	Electorate:	83,638	
Newbury		71,631	85.6
Reading West & Mid Berkshire		12,007	14.4

Newcastle-under-Lyme [413]

Actual 2019 vote			
Bell, A.	Con	23,485	52.5
Greatbatch, C.	Lab	16,039	35.9
Jones, N.	LD	2,361	5.3
Cooper, J.	Brexit	1,921	4.3
Johnson, C.	Green	933	2.1

2017: Lab 7,446 16.6

Dispersal:	Electorate:	66,658	
Newcastle-under-Lyme		66,658	100.0

Newcastle upon Tyne Central [414]

Actual 2019 vote			
Onwurah, C. Ms. *	Lab	21,568	57.6
Payne, E. Ms.	Con	9,290	24.8
Avaei, A.	LD	2,709	7.2
Griffin, M.	Brexit	2,542	6.8
Pitman, T. Ms.	Green	1,365	3.6

2017: Lab 12,278 32.8

Dispersal:	Electorate:	58,302	
Newcastle upon Tyne Central & W		45,594	78.2
Newcastle upon Tyne North		12,708	21.8

Newcastle upon Tyne East [415]

Actual 2019 vote			
Brown, N. *	Lab	26,049	60.1
Gwynn, R.	Con	10,586	24.4
Taylor, W. Ms.	LD	4,535	10.5
Hartley, N.	Green	2,195	5.1

2017: Lab 15,463 35.7

Dispersal:	Electorate:	63,723	
Newcastle upon Tyne E & Wallsend		43,919	68.9
Newcastle upon Tyne North		18,180	28.5
Newcastle upon Tyne Central & W		1,624	2.5

Newcastle upon Tyne North [416]

Actual 2019 vote			
McKinnell, C. Ms. *	Lab	21,354	45.4
Lehain, M.	Con	15,589	33.2
Cott, N.	LD	4,357	9.3
Ogden, R.	Brexit	4,331	9.2
Ford, A.	Green	1,368	2.9

2017: Lab 5,765 12.3

Dispersal:	Electorate:	69,032	
Newcastle upon Tyne North		29,552	42.8
Newcastle upon Tyne Central & W		29,242	42.4
Hexham		7,048	10.2
Cramlington & Killingworth		3,190	4.6

Newport East [417]

Actual 2019 vote			
Morden, J. Ms. *	Lab	16,125	44.4
Brown, M.	Con	14,133	39.0
Price, J. Ms.	Brexit	2,454	6.8
Hamilton, M.	LD	2,121	5.8
Wixcey, C.	PC	872	2.4
Varley, P.	Green	577	1.6

2017: Lab 1,992 5.5

Dispersal:	Electorate:	59,029	
Newport East		45,450	77.0
Monmouthshire		13,579	23.0

Newport West [418]

Actual 2019 vote			
Jones, R. Ms. *	Lab	18,977	43.7
Evans, M.	Con	18,075	41.6
Jones, R.	LD	2,565	5.9
Edwards, C.	Brexit	1,727	4.0
Clark, J.	PC	1,187	2.7
Womack, A. Ms.	Green	902	2.1

2017: Lab 902 2.1

Dispersal:	Electorate:	67,040	
Newport West & Islwyn		36,331	54.2
Newport East		30,709	45.8

Newry & Armagh [419]

Actual 2019 vote			
Brady, M. *	SF	20,287	40.0
Irwin, W.	DUP	11,000	21.7
Byrne, P.	SDLP	9,449	18.6
Coade, J. Ms.	All	4,211	8.3
Nicholson, S.	UUP	4,204	8.3
Kelly, M.	Aontú	1,628	3.2

2017: SF 9,287 18.3

Dispersal:	Electorate:	81,329	
Newry & Armagh		73,127	89.9
Fermanagh & South Tyrone		3,879	4.8
Upper Bann		3,265	4.0
South Down		1,058	1.3

Newton Abbot [420]

Actual 2019 vote			
Morris, A. Ms. *	Con	29,190	55.5
Wrigley, M.	LD	11,689	22.2
Osben, J.	Lab	9,329	17.8
Debenham, M. Ms.	Green	1,508	2.9
Halpin, D.	Ind	840	1.6

2017: Con 17,501 33.3

Dispersal:	Electorate:	73,094	
Newton Abbot		72,956	99.8
Devon Central		138	0.2

Norfolk Mid [421]

Actual 2019 vote			
Freeman, G. *	Con	35,051	62.4
Heald, A.	Lab	12,457	22.2
Aquarone, S.	LD	7,739	13.8
O'Gorman, P.	Ind	939	1.7

2017: Con 22,594 40.2

Dispersal:	Electorate:	82,060	
Norfolk Mid		66,939	81.6
Norfolk South		13,487	16.4
Norfolk South West		1,634	2.0

Norfolk North [422]

Actual 2019 vote			
Baker, D.	Con	29,792	58.6
Ward, K. Ms.	LD	15,397	30.3
Corlett, E. Ms.	Lab	3,895	7.7
Gwynne, H.	Brexit	1,739	3.4

2017: LD 14,395 28.3

Dispersal:	Electorate:	69,654	
Norfolk North		69,654	100.0

Norfolk North West [423]

Actual 2019 vote			
Wild, J.	Con	30,627	65.7
Rust, J. Ms.	Lab	10,705	23.0
Colwell, R.	LD	3,625	7.8
De Whalley, A.	Green	1,645	3.5

2017: Con 19,922 42.7

Dispersal:	Electorate:	71,719	
Norfolk North West		71,262	99.4
Norfolk South West		457	0.6

Norfolk South [424]

Actual 2019 vote			
Bacon, R. *	Con	36,258	58.0
Jones, B. Ms.	Lab	14,983	24.0
Brown, C.	LD	8,744	14.0
Price, B.	Green	2,499	4.0

2017: Con 21,275 34.0

Dispersal:	Electorate:	86,421	
Norfolk South		56,350	65.2
Waveney Valley		28,740	33.3
Norwich South		792	0.9
Norfolk Mid		539	0.6

Norfolk South West [425]

Actual 2019 vote

Truss, E. Ms. *	Con	35,507	69.0
Blake, E. Ms.	Lab	9,312	18.1
Ratcliffe, J. Ms.	LD	4,166	8.1
Devulapalli, P. Ms.	Green	1,645	3.2
Of Outwell, E.	MRLP	836	1.6

2017: Con 26,195 50.9

Dispersal:	Electorate:	77,925	
Norfolk South West		70,405	90.3
Norfolk North West		3,938	5.1
Norfolk Mid		3,582	4.6

Normanton, Pontefract & Castleford [426]

Actual 2019 vote

Cooper, Y. Ms. *	Lab	18,297	37.9
Lee, A.	Con	17,021	35.3
Florence-Jukes, D. Ms.	Brexit	8,032	16.6
Gordon, T.	LD	3,147	6.5
Walker, L. Ms.	Yorks	1,762	3.7

2017: Lab 1,276 2.6

Dispersal:	Electorate:	84,627	
Pontefract, Castleford & Knottingley		72,751	86.0
Normanton & Hemsworth		11,876	14.0

Northampton North [427]

Actual 2019 vote

Ellis, M. *	Con	21,031	53.2
Keeble, S. Ms.	Lab	15,524	39.3
Sawyer, M.	LD	2,031	5.1
Pate, K. Ms.	Green	953	2.4

2017: Con 5,507 13.9

Dispersal:	Electorate:	59,114	
Northampton North		57,341	97.0
Northampton South		1,773	3.0

Northampton South [428]

Actual 2019 vote

Lewer, A. *	Con	20,914	51.2
Eales, G.	Lab	16,217	39.7
Hope, J. Ms.	LD	2,482	6.1
Mabbutt, S.	Green	1,222	3.0

2017: Con 4,697 11.5

Dispersal:	Electorate:	62,516	
Northampton South		44,144	70.6
Northampton North		18,372	29.4

Northamptonshire South [429]

Actual 2019 vote

Leadsom, A. Ms. *	Con	41,755	62.4
Kitchen, G. Ms.	Lab	13,994	20.9
Lofts, C.	LD	7,891	11.8
Donaldson, D. Ms.	Green	2,634	3.9
Phillips, J.	Ind	463	0.7
McCutcheon, S.	Ind	171	0.3

2017: Con 27,761 41.5

Dispersal:	Electorate:	91,358	
Northamptonshire South		64,039	70.1
Northampton South		25,595	28.0
Daventry		1,724	1.9

Norwich North [430]

Actual 2019 vote

Smith, C. Ms. *	Con	23,397	50.5
Davis, K. Ms.	Lab	18,659	40.3
Thomas, D.	LD	2,663	5.8
Holmes, A.	Green	1,078	2.3
Moreland, D.	UKIP	488	1.1

2017: Con 4,738 10.2

Dispersal:	Electorate:	66,294	
Norwich North		66,294	100.0

Norwich South [431]

Actual 2019 vote			
Lewis, C. *	Lab	27,766	53.7
Spencer, M.	Con	15,006	29.0
Wright, J.	LD	4,776	9.2
Rowett, C. Ms.	Green	2,469	4.8
Gilchrist, S.	Brexit	1,656	3.2

2017: Lab 12,760 24.7

Dispersal:	Electorate:	73,481	
Norwich South		72,509	98.7
Norwich North		972	1.3

Nottingham East [432]

Actual 2019 vote			
Whittome, N. Ms.	Lab	25,735	64.3
Stapleton, V. Ms.	Con	8,342	20.9
Swift, R.	LD	1,954	4.9
Leslie, C. *	IGC	1,447	3.6
Smith, D.	Brexit	1,343	3.4
Vacciana, M. Ms.	Green	1,183	3.0

2017: Lab 17,393 43.5

Dispersal:	Electorate:	66,279	
Nottingham East		66,279	100.0

Nottingham North [433]

Actual 2019 vote			
Norris, A. *	Lab	17,337	49.1
Bestwick, S.	Con	12,847	36.4
Carter, J.	Brexit	2,686	7.6
Morgan-Danvers, C. Ms.	LD	1,582	4.5
Jones, A.	Green	868	2.5

2017: Lab 4,490 12.7

Dispersal:	Electorate:	66,914	
Nottingham North & Kimberley		54,948	82.1
Nottingham South		11,941	17.8
Nottingham East		25	0.0

Nottingham South [434]

Actual 2019 vote			
Greenwood, L. Ms. *	Lab	26,586	55.2
Nykolyszyn, M.	Con	14,018	29.1
Holliday, B.	LD	3,935	8.2
Lawson, J.	Brexit	2,012	4.2
Sutherland, C. Ms.	Green	1,583	3.3

2017: Lab 12,568 26.1

Dispersal:	Electorate:	79,684	
Nottingham South		64,135	80.5
Nottingham East		9,023	11.3
Nottingham North & Kimberley		6,526	8.2

Nuneaton [435]

Actual 2019 vote			
Jones, M. *	Con	27,390	60.6
Mayou, Z. Ms.	Lab	14,246	31.5
Brighton-Knight, R.	LD	1,862	4.1
Kondakor, K.	Green	1,692	3.7

2017: Con 13,144 29.1

Dispersal:	Electorate:	70,335	
Nuneaton		70,335	100.0

Ochil & South Perthshire [436]

Actual 2019 vote			
Nicolson, J.	SNP	26,882	46.5
Graham, L. *	Con	22,384	38.7
Robertson, L. Ms.	Lab	4,961	8.6
Stefanov, I.	LD	3,204	5.5
Martin, S.	UKIP	382	0.7

2017: Con 4,498 7.8

Dispersal:	Electorate:	80,381	
Alloa and Grangemouth		36,239	45.1
Perth and Kinross-shire		30,886	38.5
Stirling and Strathallan		6,923	8.6
Dunfermline and Dollar		3,225	4.0
Angus and Perthshire Glens		3,108	3.9

Ogmore [437]

Actual 2019 vote			
Elmore, C. *	Lab	17,602	49.7
Vidal, S. Ms.	Con	9,797	27.7
Roach, C. Ms.	Brexit	2,991	8.5
Fletcher, L.	PC	2,919	8.2
Davies, A. Ms.	LD	1,460	4.1
Muller, T.	Green	621	1.8

2017: Lab	7,805	22.1
-----------	-------	------

Dispersal:	Electorate:	57,673	
Bridgend		18,336	31.8
Aberafan Maesteg		15,214	26.4
Rhondda & Ogmore		13,966	24.2
Pontypridd		9,467	16.4
Cardiff West		690	1.2

Old Bexley & Sidcup [438]

Actual 2019 vote			
Brokenshire, J. *	Con	29,786	64.5
Tingle, D.	Lab	10,834	23.5
Reynolds, S. Ms.	LD	3,822	8.3
Browne, M.	Green	1,477	3.2
Valinejad, C. Ms.	CPA	226	0.5

2017: Con	18,952	41.1
-----------	--------	------

Dispersal:	Electorate:	66,407	
Old Bexley & Sidcup		66,407	100.0

Oldham East & Saddleworth [439]

Actual 2019 vote			
Abrahams, D. Ms. *	Lab	20,088	43.5
Lord, T.	Con	18,589	40.3
Brierley, P.	Brexit	2,980	6.5
Al-Hamdani, S.	LD	2,423	5.2
Errock, P.	POS	1,073	2.3
Olsen, W. Ms.	Green	778	1.7
Lindo, A. Ms.	Ind	233	0.5

2017: Lab	1,499	3.2
-----------	-------	-----

Dispersal:	Electorate:	72,997	
Oldham East & Saddleworth		72,997	100.0

Oldham West & Royton [440]

Actual 2019 vote			
McMahon, J. *	Lab	24,579	55.3
Finlayson, K. Ms.	Con	13,452	30.3
Formby, H. Ms.	Brexit	3,316	7.5
Harkness, G.	LD	1,484	3.3
Jerrrome, D.	Green	681	1.5
Cole, D. Ms.	POS	533	1.2
Prince, A.	UKIP	389	0.9

2017: Lab	11,127	25.0
-----------	--------	------

Dispersal:	Electorate:	74,183	
Oldham W, Chadderton & Royton		74,183	100.0

Orkney & Shetland [441]

Actual 2019 vote			
Carmichael, A. *	LD	10,381	44.8
Leslie, R.	SNP	7,874	34.0
Fairbairn, J. Ms.	Con	2,287	9.9
Drake, C. Ms.	Lab	1,550	6.7
Smith, R.	Brexit	900	3.9
Barnard, D.	Ind	168	0.7

2017: LD	2,507	10.8
----------	-------	------

Dispersal:	Electorate:	34,824	
Orkney & Shetland		34,824	100.0

Orpington [442]

Actual 2019 vote			
Bacon, G.	Con	30,882	63.4
Jeal, S.	Lab	8,504	17.5
Tweddle, A.	LD	7,552	15.5
Wheller, K. Ms.	Green	1,783	3.7

2017: Con	22,378	45.9
-----------	--------	------

Dispersal:	Electorate:	69,102	
Orpington		59,556	86.2
Bromley & Biggin Hill		9,546	13.8

Oxford East [443]

Actual 2019 vote			
Dodds, A. Ms. *	Lab	28,135	57.0
Staite, L. Ms.	Con	10,303	20.9
Fernie, A.	LD	6,884	13.9
Williams, D.	Green	2,392	4.8
Carter, R.	Brexit	1,146	2.3
Henwood, D.	Ind	238	0.5
Artwell, C.	Ind	143	0.3
Taylor, P.	Ind	118	0.2

2017: Lab	17,832	36.1
-----------	--------	------

Dispersal:	Electorate:	79,145	
Oxford East		72,371	91.4
Oxford West & Abingdon		6,774	8.6

Oxford West & Abingdon [444]

Actual 2019 vote			
Moran, L. Ms. *	LD	31,340	53.3
Fredrickson, J.	Con	22,397	38.1
Sourbut, R. Ms.	Lab	4,258	7.2
Wild, A. Ms.	Brexit	829	1.4

2017: LD	8,943	15.2
----------	-------	------

Dispersal:	Electorate:	77,421	
Oxford West & Abingdon		62,664	80.9
Bicester & Woodstock		13,920	18.0
Witney		837	1.1

Paisley & Renfrewshire North [445]

Actual 2019 vote			
Newlands, G. *	SNP	23,353	47.0
Taylor, A. Ms.	Lab	11,451	23.0
Pirone, J. Ms.	Con	11,217	22.6
Stalker, R.	LD	3,661	7.4

2017: SNP	11,902	24.0
-----------	--------	------

Dispersal:	Electorate:	72,576	
Paisley and Renfrewshire North		55,236	76.1
Inverclyde and Renfrewshire West		9,322	12.8
Paisley and Renfrewshire South		8,018	11.1

Paisley & Renfrewshire South [446]

Actual 2019 vote			
Black, M. Ms. *	SNP	21,637	50.2
Ramage, M. Ms.	Lab	10,958	25.4
Dougan, M.	Con	7,571	17.6
Clark, J.	LD	2,918	6.8

2017: SNP	10,679	24.8
-----------	--------	------

Dispersal:	Electorate:	64,884	
Paisley and Renfrewshire South		61,795	95.2
Paisley and Renfrewshire North		3,089	4.8

Pendle [447]

Actual 2019 vote			
Stephenson, A. *	Con	24,076	54.2
Ali, A.	Lab	17,890	40.2
Lishman, G.	LD	1,548	3.5
Hales, C. Ms.	Green	678	1.5
Richardson, J.	Ind	268	0.6

2017: Con	6,186	13.9
-----------	-------	------

Dispersal:	Electorate:	65,784	
Pendle & Clitheroe		55,330	84.1
Burnley		10,454	15.9

Penistone & Stocksbridge [448]

Actual 2019 vote			
Cates, M. Ms.	Con	23,688	47.8
Johnson, F. Ms.	Lab	16,478	33.3
Kitching, H. Ms.	LD	5,054	10.2
Booker, J.	Brexit	4,300	8.7

2017: Lab	7,210	14.6
-----------	-------	------

Dispersal:	Electorate:	71,377	
Penistone & Stocksbridge		71,377	100.0

Penrith & The Border [449]

Actual 2019 vote			
Hudson, N.	Con	28,875	60.4
Williams, S. Ms.	Lab	10,356	21.7
Severn, M.	LD	5,364	11.2
Ross, A. Ms.	Green	2,159	4.5
Davies, J.	Cum 1st	1,070	2.2

2017: Con	18,519	38.7
-----------	--------	------

Dispersal:	Electorate:	66,564	
Penrith & Solway		28,859	43.4
Westmorland & Lonsdale		20,155	30.3
Carlisle		17,550	26.4

Perth & North Perthshire [450]

Actual 2019 vote			
Wishart, P. *	SNP	27,362	50.6
Forbes, A.	Con	19,812	36.6
Barrett, P.	LD	3,780	7.0
Bretherton, A. Ms.	Lab	2,471	4.6
Powell, S.	Brexit	651	1.2

2017: SNP	7,550	14.0
-----------	-------	------

Dispersal:	Electorate:	73,523	
Perth and Kinross-shire		45,434	61.8
Angus and Perthshire Glens		28,089	38.2

Peterborough [451]

Actual 2019 vote			
Bristow, P.	Con	22,334	46.7
Forbes, L. Ms. *	Lab	19,754	41.3
Sellick, B. Ms.	LD	2,334	4.9
Greene, M.	Brexit	2,127	4.4
Wells, J.	Green	728	1.5
Ferguson, L.	Ind	260	0.5
Rogers, T.	CPA	151	0.3
Mr P, T.	MRLP	113	0.2

2017: Lab	2,580	5.4
-----------	-------	-----

Dispersal:	Electorate:	73,241	
Peterborough		72,273	98.7
Cambridgeshire North West		968	1.3

Plymouth Moor View [452]

Actual 2019 vote			
Mercer, J. *	Con	26,831	60.7
Holloway, C. Ms.	Lab	13,934	31.5
Martin, S. Ms.	LD	2,301	5.2
Melling Flavell, E.	Green	1,173	2.7

2017: Con	12,897	29.2
-----------	--------	------

Dispersal:	Electorate:	69,368	
Plymouth Moor View		69,368	100.0

Plymouth Sutton & Devonport [453]

Actual 2019 vote			
Pollard, L. *	Lab	25,461	47.9
Smith, R. Ms.	Con	20,704	38.9
Widdecombe, A. Ms.	Brexit	2,909	5.5
Reed, G.	LD	2,545	4.8
Ellwood, J.	Green	1,557	2.9

2017: Lab	4,757	8.9
-----------	-------	-----

Dispersal:	Electorate:	77,505	
Plymouth Sutton & Devonport		73,495	94.8
Plymouth Moor View		4,010	5.2

Pontypridd [454]

Actual 2019 vote			
Davies-Jones, A. Ms.	Lab	17,381	44.5
Trask, S.	Con	11,494	29.4
Elin, F. Ms.	PC	4,990	12.8
Bayliss, S.	Brexit	2,917	7.5
Powell, M.	Ind	1,792	4.6
Prior, S. Ms.	Ind	337	0.9
Bishop, J.	Ind	149	0.4

2017: Lab	5,887	15.1
-----------	-------	------

Dispersal:	Electorate:	60,408	
Pontypridd		42,853	70.9
Rhondda & Ogmore		9,329	15.4
Cardiff West		5,371	8.9
Cardiff North		2,855	4.7

Poole [455]

Actual 2019 vote			
Syms, R. *	Con	29,599	58.7
Aitkenhead, S. Ms.	Lab	10,483	20.8
Collins, V. Ms.	LD	7,819	15.5
Harding-Rathbone, B.	Green	1,702	3.4
Young, D.	Ind	848	1.7

2017: Con	19,116	37.9
-----------	--------	------

Dispersal:	Electorate:	74,240	
Poole		71,690	96.6
Bournemouth West		2,399	3.2
Dorset Mid & North Poole		151	0.2

Poplar & Limehouse [456]

Actual 2019 vote

Begum, A. Ms.	Lab	38,660	63.1
Oke, S. Ms.	Con	9,756	15.9
Cregan, A.	LD	8,832	14.4
Jameson, N.	Green	2,159	3.5
Cui, C. Ms.	Brexit	1,493	2.4
Erlam, A.	Ind	376	0.6

2017: Lab 28,904 47.2

Dispersal:	Electorate:	92,893	
Poplar & Limehouse		75,814	81.6
Bethnal Green & Stepney		9,937	10.7
Stratford & Bow		7,142	7.7

Portsmouth North [457]

Actual 2019 vote

Mordaunt, P. Ms. *	Con	28,172	61.4
Martin, A. Ms.	Lab	12,392	27.0
Harrison, A. Ms.	LD	3,419	7.4
Day, L.	Green	1,304	2.8
Madgwick, G.	Ind	623	1.4

2017: Con 15,780 34.4

Dispersal:	Electorate:	71,844	
Portsmouth North		71,844	100.0

Portsmouth South [458]

Actual 2019 vote

Morgan, S. *	Lab	23,068	48.6
Jones, D. Ms.	Con	17,705	37.3
Vernon-Jackson, G.	LD	5,418	11.4
Kennedy, J.	Brexit	994	2.1
George, S.	JACP	240	0.5

2017: Lab 5,363 11.3

Dispersal:	Electorate:	74,253	
Portsmouth South		74,253	100.0

Preseli Pembrokeshire [459]

Actual 2019 vote

Crabb, S. *	Con	21,381	50.4
Thompson, P. Ms.	Lab	16,319	38.5
Tomos, C.	PC	2,776	6.5
Hughes, T.	LD	1,943	4.6

2017: Con 5,062 11.9

Dispersal:	Electorate:	59,580	
Pembrokeshire Mid & South		41,668	69.9
Ceredigion Preseli		17,912	30.1

Preston [460]

Actual 2019 vote

Hendrick, M. *	Lab	20,870	61.8
Scott, M. Ms.	Con	8,724	25.8
Sherratt, R.	Brexit	1,799	5.3
Darby, N.	LD	1,737	5.1
Welton, M.	Green	660	2.0

2017: Lab 12,146 35.9

Dispersal:	Electorate:	58,679	
Preston		58,444	99.6
Ribble Valley		235	0.4

Pudsey [461]

Actual 2019 vote

Andrew, S. *	Con	26,453	48.8
Aitchison, J. Ms.	Lab	22,936	42.3
Dowling, I.	LD	3,088	5.7
Daley, Q.	Green	894	1.6
Buxton, B.	Yorks	844	1.6

2017: Con 3,517 6.5

Dispersal:	Electorate:	73,700	
Leeds North West		37,069	50.3
Leeds West & Pudsey		36,631	49.7

Putney [462]

Actual 2019 vote

Anderson, F. Ms.	Lab	22,780	45.1
Sweet, W.	Con	18,006	35.7
Wixley, S. Ms.	LD	8,548	16.9
McEntee, F.	Green	1,133	2.2

2017: Con 4,774 9.5

Dispersal:	Electorate:	65,665	
Putney		65,665	100.0

Rayleigh & Wickford [463]

Actual 2019 vote			
Francois, M. *	Con	39,864	72.6
Flack, D.	Lab	8,864	16.1
Tindall, R.	LD	4,171	7.6
Thorogood, P.	Green	2,002	3.6

2017: Con	31,000	56.5
-----------	--------	------

Dispersal:	Electorate:	79,158	
Rayleigh & Wickford		76,422	96.5
Southend East & Rochford		2,736	3.5

Reading East [464]

Actual 2019 vote			
Rodda, M. *	Lab	27,102	48.5
Morley, C.	Con	21,178	37.9
Shepherd-Dubey, I. Ms.	LD	5,035	9.0
McElroy, D.	Green	1,549	2.8
Feierstein, M.	Brexit	852	1.5
Awolola, Y.	CPA	202	0.4

2017: Lab	5,924	10.6
-----------	-------	------

Dispersal:	Electorate:	76,655	
Reading Central		51,642	67.4
Earley & Woodley		25,013	32.6

Reading West [465]

Actual 2019 vote			
Sharma, A. *	Con	24,393	48.4
Eden, R. Ms.	Lab	20,276	40.2
O'Connell, M. Ms.	LD	4,460	8.9
Witham, J.	Green	1,263	2.5

2017: Con	4,117	8.2
-----------	-------	-----

Dispersal:	Electorate:	74,838	
Reading West & Mid Berkshire		46,595	62.3
Reading Central		19,641	26.2
Earley & Woodley		8,602	11.5

Redcar [466]

Actual 2019 vote			
Young, J.	Con	18,811	46.1
Turley, A. Ms. *	Lab	15,284	37.4
Cummins, J. Ms.	Brexit	2,915	7.1
King, K. Ms.	LD	2,018	4.9
Wales, F.	Ind	1,323	3.2
McLaughlin, R.	Green	491	1.2

2017: Lab	3,527	8.6
-----------	-------	-----

Dispersal:	Electorate:	66,423	
Redcar		66,423	100.0

Redditch [467]

Actual 2019 vote			
Maclean, R. Ms. *	Con	27,907	63.3
Jenkins, R. Ms.	Lab	11,871	26.9
Horton, B.	LD	2,905	6.6
Davies, C. Ms.	Green	1,384	3.1

2017: Con	16,036	36.4
-----------	--------	------

Dispersal:	Electorate:	65,507	
Redditch		65,507	100.0

Reigate [468]

Actual 2019 vote			
Blunt, C. *	Con	28,665	53.9
Gregory, S. Ms.	Lab	10,355	19.5
Vincent, J.	LD	10,320	19.4
Essex, J.	Green	3,169	6.0
Searle, J. Ms.	UKIP	647	1.2

2017: Con	18,310	34.4
-----------	--------	------

Dispersal:	Electorate:	74,602	
Reigate		64,039	85.8
Surrey East		7,826	10.5
Dorking & Horley		2,737	3.7

Renfrewshire East [469]

Actual 2019 vote			
Oswald, K. Ms.	SNP	24,877	44.9
Masterton, P. *	Con	19,451	35.1
Davidson, C. Ms.	Lab	6,855	12.4
McGlynn, A.	LD	4,174	7.5

2017: Con	5,426	9.8
-----------	-------	-----

Dispersal:	Electorate:	72,959	
East Renfrewshire		72,959	100.0

Rhondda [470]

Actual 2019 vote			
Bryant, C. *	Lab	16,115	54.4
Jarvis, H. Ms.	Con	4,675	15.8
Cennard, B. Ms.	PC	4,069	13.7
Watkins, J.	Brexit	3,733	12.6
Berman, R.	LD	612	2.1
Thomas, S.	Green	438	1.5

2017: Lab 11,440 38.6

Dispersal: Electorate: 50,262
Rhondda & Ogmore 50,262 100.0

Ribble Valley [471]

Actual 2019 vote			
Evans, N. *	Con	33,346	60.3
Bridge, G.	Lab	14,907	27.0
Seddon, C. Ms.	LD	4,776	8.6
Yates, P.	Green	1,704	3.1
Johnson, T.	Ind	551	1.0

2017: Con 18,439 33.4

Dispersal: Electorate: 80,285
Ribble Valley 52,556 65.5
Pendle & Clitheroe 21,611 26.9
South Ribble 6,118 7.6

Richmond (Yorks) [472]

Actual 2019 vote			
Sunak, R. *	Con	36,693	63.6
Kirkwood, T.	Lab	9,483	16.4
Knowles, P.	LD	6,989	12.1
Yorke, J.	Green	2,500	4.3
Waterhouse, L.	Yorks	1,077	1.9
Jardine, N.	Ind	961	1.7

2017: Con 27,210 47.2

Dispersal: Electorate: 82,031
Richmond & Northallerton 72,238 88.1
Thirsk & Malton 9,793 11.9

Richmond Park [473]

Actual 2019 vote			
Olney, S. Ms.	LD	34,559	53.1
Goldsmith, Z. *	Con	26,793	41.2
Keen, S. Ms.	Lab	3,407	5.2
Shah, C. Ms.	Ind	247	0.4
Usher, J.	Ind	61	0.1

2017: Con 7,766 11.9

Dispersal: Electorate: 81,743
Richmond Park 75,037 91.8
Kingston & Surbiton 6,706 8.2

Rochdale [474]

Actual 2019 vote			
Lloyd, T. *	Lab	24,475	51.6
Shah, A. Ms.	Con	14,807	31.2
Green, C.	Brexit	3,867	8.2
Kelly, A.	LD	3,312	7.0
Croke, S. Ms.	Green	986	2.1

2017: Lab 9,668 20.4

Dispersal: Electorate: 79,901
Rochdale 71,697 89.7
Heywood & Middleton North 8,204 10.3

Rochester & Strood [475]

Actual 2019 vote			
Tolhurst, K. Ms. *	Con	31,151	60.0
Murray, T. Ms.	Lab	14,079	27.1
Colley, G.	LD	3,717	7.2
Hyner, S. Ms.	Green	1,312	2.5
Freshwater, R.	UKIP	1,080	2.1
Spalding, C.	Ind	587	1.1

2017: Con 17,072 32.9

Dispersal: Electorate: 82,493
Rochester & Strood 72,155 87.5
Chatham & Aylesford 10,338 12.5

Rochford & Southend East [476]

Actual 2019 vote			
Duddridge, J. *	Con	27,063	58.7
Dalton, A. Ms.	Lab	14,777	32.0
Miller, K.	LD	2,822	6.1
Kumar, N.	Ind	1,107	2.4
Pilley, J.	PF	367	0.8

2017: Con		12,286	26.6
-----------	--	--------	------

Dispersal:	Electorate:	75,404	
Southend East & Rochford		67,358	89.3
Southend West & Leigh		8,046	10.7

Romford [477]

Actual 2019 vote			
Rosindell, A. *	Con	30,494	64.6
Leatherbarrow, A. Ms.	Lab	12,601	26.7
Sanderson, I.	LD	2,708	5.7
Hughes, D.	Green	1,428	3.0

2017: Con		17,893	37.9
-----------	--	--------	------

Dispersal:	Electorate:	72,267	
Romford		72,267	100.0

Romsey & Southampton North [478]

Actual 2019 vote			
Nokes, C. Ms. *	Con	27,862	54.2
Fletcher, C.	LD	16,990	33.1
Ransom, C. Ms.	Lab	5,898	11.5
Bentley, G.	UKIP	640	1.2

2017: Con		10,872	21.2
-----------	--	--------	------

Dispersal:	Electorate:	68,430	
Romsey & Southampton North		63,701	93.1
Eastleigh		4,729	6.9

Ross, Skye & Lochaber [479]

Actual 2019 vote			
Blackford, I. *	SNP	19,263	48.3
Harrow, C.	LD	9,820	24.6
Berkenheger, G.	Con	6,900	17.3
Erskine, J.	Lab	2,448	6.1
Brownlie, K. Ms.	Brexit	710	1.8
Boyd, D.	Christ	460	1.2
Lucas, R.	SFP	268	0.7

2017: SNP		9,443	23.7
-----------	--	-------	------

Dispersal:	Electorate:	54,325	
Caithness, Sutherland & Easter Ross		25,934	47.7
Inverness, Skye and West Ross-shire		24,249	44.6
Argyll, Bute and South Lochaber		4,142	7.6

Rossendale & Darwen [480]

Actual 2019 vote			
Berry, J. *	Con	27,570	56.5
Barnes, A. Ms.	Lab	18,048	37.0
Valentine, P.	LD	2,011	4.1
Hall, S. Ms.	Green	1,193	2.4

2017: Con		9,522	19.5
-----------	--	-------	------

Dispersal:	Electorate:	73,133	
Rossendale & Darwen		72,734	99.5
Blackburn		399	0.5

Rother Valley [481]

Actual 2019 vote			
Stafford, A.	Con	21,970	45.1
Wilson, S. Ms.	Lab	15,652	32.1
Cowles, A.	Brexit	6,264	12.9
Taylor, C.	LD	2,553	5.2
West, E. Ms.	Green	1,219	2.5
Short, N.	Ind	1,040	2.1

2017: Lab		6,318	13.0
-----------	--	-------	------

Dispersal:	Electorate:	75,469	
Rother Valley		69,563	92.2
Rotherham		3,701	4.9
Rawmarsh & Conisbrough		2,205	2.9

Rotherham [482]

Actual 2019 vote			
Champion, S. Ms. *	Lab	14,736	41.3
Hickton, G. Ms.	Con	11,615	32.6
Hague, P.	Brexit	6,125	17.2
Carter, A.	LD	2,090	5.9
Bannan, D.	Yorks	1,085	3.0

2017: Lab		3,121	8.8
-----------	--	-------	-----

Dispersal:	Electorate:	62,303	
Rotherham		61,682	99.0
Rother Valley		621	1.0

Rugby [483]

Actual 2019 vote			
Pawsey, M. *	Con	29,255	57.6
Bannigan, D. Ms.	Lab	15,808	31.1
Das-Gupta, R.	LD	4,207	8.3
Stevenson, B. Ms.	Green	1,544	3.0

2017: Con		13,447	26.5
-----------	--	--------	------

Dispersal:	Electorate:	72,323	
Rugby		72,157	99.8
Kenilworth & Southam		166	0.2

Ruislip, Northwood & Pinner [484]

Actual 2019 vote			
Simmonds, D.	Con	29,391	55.6
Assad, P. Ms.	Lab	12,997	24.6
Banks, J.	LD	7,986	15.1
Green, S. Ms.	Green	1,646	3.1
Amin, F. Ms.	AWP	325	0.6
Blackwell, T. Ms.	Ind	295	0.6
Wilson, J.	Ind	264	0.5

2017: Con		16,394	31.0
-----------	--	--------	------

Dispersal:	Electorate:	73,053	
Ruislip, Northwood & Pinner		60,866	83.3
Uxbridge & South Ruislip		11,555	15.8
Harrow East		632	0.9

Runnymede & Weybridge [485]

Actual 2019 vote			
Spencer, B.	Con	29,262	54.9
King, R.	Lab	10,992	20.6
O'Carroll, R.	LD	9,236	17.3
Smith, B.	Green	1,876	3.5
Mackay, S.	Ind	777	1.5
Rowland, L. Ms.	Ind	670	1.3
Wood, N.	UKIP	476	0.9

2017: Con		18,270	34.3
-----------	--	--------	------

Dispersal:	Electorate:	76,671	
Runnymede & Weybridge		60,518	78.9
Windsor		11,429	14.9
Esher & Walton		4,724	6.2

Rushcliffe [486]

Actual 2019 vote			
Edwards, R. Ms.	Con	28,765	47.5
Pidgeon, C. Ms.	Lab	21,122	34.9
Billin, J.	LD	9,600	15.9
Faithfull, M.	UKIP	591	1.0
Kirby, J.	Ind	427	0.7

2017: Con		7,643	12.6
-----------	--	-------	------

Dispersal:	Electorate:	77,338	
Rushcliffe		76,171	98.5
Newark		1,167	1.5

Rutherglen & Hamilton West [487]

Actual 2019 vote			
Ferrier, M. Ms.	SNP	23,775	44.2
Killen, G. *	Lab	18,545	34.5
Nailon, L. Ms.	Con	8,054	15.0
McGeever, M.	LD	2,791	5.2
Mackay, J. Ms.	UKIP	629	1.2

2017: Lab		5,230	9.7
-----------	--	-------	-----

Dispersal:	Electorate:	81,744	
Rutherglen		60,692	74.2
Hamilton and Clyde Valley		21,044	25.7
East Kilbride & Strathaven		8	0.0

Rutland & Melton [488]

Actual 2019 vote			
Kearns, A. Ms.	Con	36,507	62.6
Thomas, A.	Lab	9,583	16.4
Weaver, C. Ms.	LD	7,970	13.7
McQuillan, A.	Green	2,875	4.9
King, M. Ms.	UKIP	917	1.6
Watchorn, A.	Ind	458	0.8

2017: Con 26,924 46.2

Dispersal:	Electorate:	80,764	
Rutland & Stamford		41,193	51.0
Melton & Syston		39,259	48.6
Harborough, Oadby & Wigston		312	0.4

Saffron Walden [489]

Actual 2019 vote			
Badenoch, K. Ms. *	Con	39,714	63.0
Hibbs, M.	LD	12,120	19.2
Van de Bilt, T.	Lab	8,305	13.2
Wing, C. Ms.	Green	2,947	4.7

2017: Con 27,594 43.7

Dispersal:	Electorate:	86,605	
Essex North West		76,280	88.1
Braintree		5,268	6.1
Harlow		5,057	5.8

St Albans [490]

Actual 2019 vote			
Cooper, D. Ms.	LD	28,867	50.1
Main, A. Ms. *	Con	22,574	39.2
Lury, R. Ms.	Lab	5,000	8.7
Grover, S.	Green	1,004	1.7
Sherrington, J.	Ind	154	0.3

2017: Con 6,293 10.9

Dispersal:	Electorate:	74,058	
St Albans		70,861	95.7
Hertfordshire South West		3,197	4.3

St Austell & Newquay [491]

Actual 2019 vote			
Double, S. *	Con	31,273	56.1
Owen, F. Ms.	Lab	14,747	26.4
Styles, T.	LD	5,861	10.5
Cole, D.	MK	1,660	3.0
Harker, C.	Green	1,609	2.9
Byrne, R.	Lib	626	1.1

2017: Con 16,526 29.6

Dispersal:	Electorate:	75,362	
St Austell & Newquay		68,989	91.5
Cornwall North		4,707	6.2
Truro & Falmouth		1,666	2.2

St Helens North [492]

Actual 2019 vote			
McGinn, C. *	Lab	24,870	52.3
Charles, J.	Con	12,661	26.6
Webster, M.	Brexit	5,396	11.3
Moloney, P.	LD	2,668	5.6
van der Burg, D.	Green	1,966	4.1

2017: Lab 12,209 25.7

Dispersal:	Electorate:	76,082	
St Helens North		76,082	100.0

St Helens South & Whiston [493]

Actual 2019 vote			
Rimmer, M. Ms. *	Lab	29,457	58.5
Short, R.	Con	10,335	20.5
Oxley, D.	Brexit	5,353	10.6
Spencer, B.	LD	2,886	5.7
Taylor, K.	Green	2,282	4.5

2017: Lab 19,122 38.0

Dispersal:	Electorate:	79,543	
St Helens South & Whiston		70,937	89.2
Widnes & Halewood		6,034	7.6
Knowsley		2,572	3.2

St Ives [494]

Actual 2019 vote			
Thomas, D. *	Con	25,365	49.3
George, A.	LD	21,085	41.0
Bates, A. Ms.	Lab	3,553	6.9
Flindall, I.	Green	964	1.9
Smith, R.	Lib	314	0.6
Harris, J.	CP	132	0.3

2017: Con 4,280 8.3

Dispersal: Electorate: 67,545
St Ives 67,545 100.0

Salford & Eccles [495]

Actual 2019 vote			
Long-Bailey, R. Ms. *	Lab	28,755	56.8
Choudhary, A. Ms.	Con	12,428	24.5
Mickler, M.	Brexit	4,290	8.5
Overend, J.	LD	3,099	6.1
Blears, B.	Green	2,060	4.1

2017: Lab 16,327 32.2

Dispersal: Electorate: 82,834
Salford 63,913 77.2
Worsley & Eccles 18,921 22.8

Salisbury [496]

Actual 2019 vote			
Glen, J. *	Con	30,280	56.4
Charleston, V. Ms.	LD	10,544	19.6
Corbin, T.	Lab	9,675	18.0
Page, R.	Green	2,486	4.6
Pendragon, A.	Ind	745	1.4

2017: Con 19,736 36.7

Dispersal: Electorate: 74,865
Salisbury 61,564 82.2
Wiltshire East 13,301 17.8

Scarborough & Whitby [497]

Actual 2019 vote			
Goodwill, R. *	Con	27,593	55.5
Fearnley, H.	Lab	17,323	34.8
Lockwood, R.	LD	3,038	6.1
Derrick, L.	Yorks	1,770	3.6

2017: Con 10,270 20.7

Dispersal: Electorate: 73,862
Scarborough & Whitby 73,862 100.0

Scunthorpe [498]

Actual 2019 vote			
Mumby-Croft, H. Ms.	Con	20,306	53.8
Dakin, N. *	Lab	13,855	36.7
Gorman, J.	Brexit	2,044	5.4
Downes, R.	LD	875	2.3
Dennington, P.	Green	670	1.8

2017: Lab 6,451 17.1

Dispersal: Electorate: 62,511
Scunthorpe 62,511 100.0

Sedgefield [499]

Actual 2019 vote			
Howell, P.	Con	19,609	47.2
Wilson, P. *	Lab	15,096	36.3
Bull, D.	Brexit	3,518	8.5
Welsh, D. Ms.	LD	1,955	4.7
Furness, J.	Green	994	2.4
Joyce, M.	Ind	394	0.9

2017: Lab 4,513 10.9

Dispersal: Electorate: 64,581
Newton Aycliffe & Spennymoor 44,104 68.3
Easington 8,708 13.5
Stockton West 8,052 12.5
Darlington 3,717 5.8

Sefton Central [500]

Actual 2019 vote			
Esterson, B. *	Lab	29,254	57.5
Mughal, W.	Con	14,132	27.8
Cawdron, K.	LD	3,386	6.7
Lomas, P.	Brexit	2,425	4.8
Gibbon, A. Ms.	Green	1,261	2.5
Preston, A. Ms.	Lib	285	0.6
Burns, C. Ms.	Renew	137	0.3

2017: Lab 15,122 29.7

Dispersal: Electorate: 70,085
Sefton Central 64,517 92.1
Liverpool Walton 5,568 7.9

Selby & Ainsty [501]

Actual 2019 vote			
Adams, N. *	Con	33,995	60.3
Rofidi, M.	Lab	13,858	24.6
Macy, K. Ms.	LD	4,842	8.6
Jordan, M.	Yorks	1,900	3.4
Warneken, A.	Green	1,823	3.2

2017: Con	20,137	35.7
-----------	--------	------

Dispersal:	Electorate:	78,678	
Selby		57,772	73.4
Wetherby & Easingwold		19,519	24.8
Skipton & Ripon		779	1.0
Harrogate & Knaresborough		608	0.8

Sevenoaks [502]

Actual 2019 vote			
Trott, L. Ms.	Con	30,932	60.7
Willis, G.	LD	10,114	19.8
McCauley, S.	Lab	6,946	13.6
Wharton, P.	Green	1,974	3.9
Furse, P. Ms.	Ind	695	1.4
Finch, S.	Liber	295	0.6

2017: Con	20,818	40.9
-----------	--------	------

Dispersal:	Electorate:	72,173	
Sevenoaks		67,553	93.6
Tonbridge		4,620	6.4

Sheffield Brightside & Hillsborough [503]

Actual 2019 vote			
Furniss, G. Ms. *	Lab	22,369	56.5
Westropp, H. Ms.	Con	10,095	25.5
Johnson, J.	Brexit	3,855	9.7
Porter, S.	LD	1,517	3.8
Gilligan Kubo, C. Ms.	Green	1,179	3.0
Harper, S.	UKIP	585	1.5

2017: Lab	12,274	31.0
-----------	--------	------

Dispersal:	Electorate:	70,200	
Sheffield Brightside & Hillsborough		70,200	100.0

Sheffield Central [504]

Actual 2019 vote			
Blomfield, P. *	Lab	33,968	66.7
Silvester-Hall, J. Ms.	Con	6,695	13.1
Teal, A. Ms.	Green	4,570	9.0
Ross, C.	LD	3,237	6.4
Ward, P.	Brexit	1,969	3.9
Carrington, J.	Yorks	416	0.8
James, B.	Ind	30	0.1
Marsden, C.	SEP	28	0.1

2017: Lab	27,273	53.6
-----------	--------	------

Dispersal:	Electorate:	89,266	
Sheffield Central		70,445	78.9
Sheffield Heeley		14,295	16.0
Sheffield Hallam		3,572	4.0
Sheffield Brightside & Hillsborough		954	1.1

Sheffield Hallam [505]

Actual 2019 vote			
Blake, O. Ms.	Lab	19,709	34.6
Gordon, L. Ms.	LD	18,997	33.4
Walker, I.	Con	14,696	25.8
Thomas, N. Ms.	Green	1,630	2.9
McHale, T.	Brexit	1,562	2.7
Virgo, M.	UKIP	168	0.3
Aspden, L. Ms.	Ind	123	0.2

2017: Lab	712	1.3
-----------	-----	-----

Dispersal:	Electorate:	73,269	
Sheffield Hallam		72,854	99.4
Sheffield Heeley		407	0.6
Sheffield Central		8	0.0

Sheffield Heeley [506]

Actual 2019 vote			
Haigh, L. Ms. *	Lab	21,475	50.3
Gregory, G.	Con	12,955	30.3
Knowles, T. Ms.	Brexit	3,538	8.3
Clement-Jones, S.	LD	2,916	6.8
Turpin, P.	Green	1,811	4.2

2017: Lab	8,520	20.0
-----------	-------	------

Dispersal:	Electorate:	67,627	
Sheffield Heeley		59,912	88.6
Sheffield South East		7,504	11.1
Sheffield Hallam		211	0.3

Sheffield South East [507]

Actual 2019 vote			
Betts, C. *	Lab	19,359	46.1
Bayliss, M.	Con	15,070	35.9
Kus, K.	Brexit	4,478	10.7
Chowdhury, R.	LD	2,125	5.1
Martin, A.	Yorks	966	2.3

2017: Lab	4,289	10.2
-----------	-------	------

Dispersal:	Electorate:	68,719	
Sheffield South East		68,719	100.0

Sherwood [508]

Actual 2019 vote			
Spencer, M. *	Con	32,049	60.8
Hague, J.	Lab	15,863	30.1
Ball, T.	LD	2,883	5.5
Cropper, E. Ms.	Green	1,214	2.3
Rood, S.	Ind	700	1.3

2017: Con	16,186	30.7
-----------	--------	------

Dispersal:	Electorate:	77,759	
Sherwood Forest		71,867	92.4
Gedling		4,924	6.3
Newark		968	1.2

Shipley [509]

Actual 2019 vote			
Davies, P. *	Con	27,437	50.8
Pike, J. Ms.	Lab	21,195	39.2
Jones, C. Ms.	LD	3,188	5.9
Hickson, C. Ms.	Green	1,301	2.4
Longhorn, D.	Yorks	883	1.6

2017: Con	6,242	11.6
-----------	-------	------

Dispersal:	Electorate:	74,095	
Shipley		74,095	100.0

Shrewsbury & Atcham [510]

Actual 2019 vote			
Kawczynski, D. *	Con	31,021	52.5
Buckley, J. Ms.	Lab	19,804	33.5
Green, N.	LD	5,906	10.0
Dean, J.	Green	1,762	3.0
Locke, H. Ms.	Ind	572	1.0

2017: Con	11,217	19.0
-----------	--------	------

Dispersal:	Electorate:	82,649	
Shrewsbury		75,139	90.9
Shropshire South		7,510	9.1

Shropshire North [511]

Actual 2019 vote			
Paterson, O. *	Con	35,444	62.7
Currie, G.	Lab	12,495	22.1
Morgan, H. Ms.	LD	5,643	10.0
Adams, J.	Green	1,790	3.2
Jones, R.	Shrop	1,141	2.0

2017: Con	22,949	40.6
-----------	--------	------

Dispersal:	Electorate:	83,555	
Shropshire North		77,052	92.2
Wrekin, The		6,503	7.8

Sittingbourne & Sheppey [512]

Actual 2019 vote			
Henderson, G. *	Con	34,742	67.6
Johnson, C.	Lab	10,263	20.0
Martin, B.	LD	3,213	6.3
Bonney, M. Ms.	Ind	1,257	2.4
Collins, S. Ms.	Green	1,188	2.3
Young, M.	MRLP	404	0.8
McCall, L.	Ind	327	0.6

2017: Con	24,479	47.6
-----------	--------	------

Dispersal:	Electorate:	83,845	
Sittingbourne & Sheppey		76,818	91.6
Faversham & Mid Kent		7,027	8.4

Skipton & Ripon [513]

Actual 2019 vote			
Smith, J. *	Con	34,919	59.5
McDaid, B.	Lab	11,225	19.1
Murday, A.	LD	8,701	14.8
Brown, A.	Green	2,748	4.7
Render, J.	Yorks	1,131	1.9

2017: Con 23,694 40.3

Dispersion:	Electorate:	79,295	
Skipton & Ripon		75,727	95.5
Wetherby & Easingwold		3,014	3.8
Harrogate & Knaresborough		554	0.7

Sleaford & North Hykeham [514]

Actual 2019 vote			
Johnson, C. Ms. *	Con	44,683	67.1
Edwards-Shea, L. Ms.	Lab	12,118	18.2
Craven, O.	LD	5,355	8.0
Overton, M. Ms.	Linc Ind	1,999	3.0
Tooke, S.	Green	1,742	2.6
Coram, C. Ms.	Ind	657	1.0

2017: Con 32,565 48.9

Dispersion:	Electorate:	93,278	
Sleaford & North Hykeham		73,380	78.7
Grantham & Bourne		19,898	21.3

Slough [515]

Actual 2019 vote			
Dhesi, T. *	Lab	29,421	57.6
Toor Gill, K. Ms.	Con	15,781	30.9
Chahal, A.	LD	3,357	6.6
Gray-Fisk, D. Ms.	Brexit	1,432	2.8
Edmonds, J.	Green	1,047	2.1

2017: Lab 13,640 26.7

Dispersion:	Electorate:	84,222	
Slough		75,287	89.4
Windsor		8,935	10.6

Solihull [516]

Actual 2019 vote			
Knight, J. *	Con	32,309	58.4
Stephens, N.	Lab	11,036	19.9
Adeyemo, A.	LD	9,977	18.0
Sexton, R. Ms.	Green	2,022	3.7

2017: Con 21,273 38.4

Dispersion:	Electorate:	78,069	
Solihull West & Shirley		59,246	75.9
Meriden & Solihull East		18,823	24.1

Somerset North [517]

Actual 2019 vote			
Fox, L. *	Con	32,801	52.9
Young, H. Ms.	Lab	15,265	24.6
Cartman, A.	LD	11,051	17.8
Neve, P.	Green	2,938	4.7

2017: Con 17,536 28.3

Dispersion:	Electorate:	80,869	
Somerset North		73,963	91.5
Wells & Mendip Hills		6,906	8.5

Somerset North East [518]

Actual 2019 vote			
Rees-Mogg, J. *	Con	28,360	50.4
Huband, M.	Lab	13,631	24.2
Coates, N.	LD	12,422	22.1
Whitfield, F. Ms.	Green	1,423	2.5
Hughes, S.	Ind	472	0.8

2017: Con 14,729 26.2

Dispersion:	Electorate:	73,932	
Somerset North East & Hanham		40,480	54.8
Frome & East Somerset		27,723	37.5
Bath		5,729	7.7

Somerton & Frome [519]

Actual 2019 vote			
Warburton, D. *	Con	36,230	55.8
Boyden, A.	LD	17,017	26.2
Dromgoole, S.	Lab	8,354	12.9
Dexter, A. Ms.	Green	3,295	5.1

2017: Con 19,213 29.6

Dispersion:	Electorate:	85,945	
Glastonbury & Somerton		47,176	54.9
Frome & East Somerset		38,653	45.0
Yeovil		116	0.1

South Holland & The Deepings [520]

Actual 2019 vote			
Hayes, J. *	Con	37,338	75.9
Popple, M.	Lab	6,500	13.2
Kirby, D. Ms.	LD	3,225	6.6
Blake, M.	Green	1,613	3.3
Stringer, R.	Ind	503	1.0

2017: Con 30,838 62.7

Dispersal: Electorate: 76,139
 South Holland & the Deepings 76,139 100.0

South Ribble [521]

Actual 2019 vote			
Fletcher, K. Ms.	Con	30,028	55.8
Snape, K. Ms.	Lab	18,829	35.0
Barton, J. Ms.	LD	3,720	6.9
Fewings, A.	Green	1,207	2.2

2017: Con 11,199 20.8

Dispersal: Electorate: 75,845
 South Ribble 62,485 82.4
 Southport 13,360 17.6

South Shields [522]

Actual 2019 vote			
Lewell-Buck, E. Ms. *	Lab	17,273	45.6
Oviri, O. Ms.	Con	7,688	20.3
Thompson, G.	Brexit	6,446	17.0
Thompson, G.	Ind	3,658	9.7
Shepherd, W.	LD	1,514	4.0
McKeown, S. Ms.	Green	1,303	3.4

2017: Lab 9,585 25.3

Dispersal: Electorate: 62,796
 South Shields 62,796 100.0

Southampton Itchen [523]

Actual 2019 vote			
Smith, R. *	Con	23,952	50.5
Letts, S.	Lab	19,454	41.0
Jarvis, L. Ms.	LD	2,503	5.3
Sen-Chadun, O.	Green	1,040	2.2
Rose, K.	UKIP	472	1.0

2017: Con 4,498 9.5

Dispersal: Electorate: 72,150
 Southampton Itchen 72,150 100.0

Southampton Test [524]

Actual 2019 vote			
Whitehead, A. *	Lab	22,256	49.5
Galton, S.	Con	16,043	35.7
Richards, J.	LD	3,449	7.7
Crook, P.	Brexit	1,591	3.5
Barbour, K. Ms.	Green	1,433	3.2
Barry, K.	Ind	222	0.5

2017: Lab 6,213 13.8

Dispersal: Electorate: 69,960
 Southampton Test 69,960 100.0

Southend West [525]

Actual 2019 vote			
Amess, D. *	Con	27,555	59.2
Line, A.	Lab	13,096	28.1
Stimson, N. Ms.	LD	5,312	11.4
Darwood, T.	Ind	574	1.2

2017: Con 14,459 31.1

Dispersal: Electorate: 68,778
 Southend West & Leigh 68,778 100.0

Southport [526]

Actual 2019 vote			
Moore, D. *	Con	22,914	47.6
Savage, L. Ms.	Lab	18,767	39.0
Wright, J.	LD	6,499	13.5

2017: Con 4,147 8.6

Dispersal: Electorate: 71,037
 Southport 60,808 85.6
 Sefton Central 10,229 14.4

Spelthorne [527]

Actual 2019 vote			
Kwarteng, K. *	Con	29,141	58.9
Mann, P. Ms.	Lab	10,748	21.7
Campanale, D.	LD	7,499	15.1
Jacobs, P.	Green	2,122	4.3

2017: Con 18,393 37.2

Dispersal: Electorate: 72,897
 Spelthorne 72,897 100.0

Stafford [528]

Actual 2019 vote			
Clarke, T. Ms.	Con	29,992	58.6
Still, J. Ms.	Lab	15,615	30.5
Wagner, A.	LD	3,175	6.2
Carter, E. Ms.	Green	2,367	4.6

2017: Con 14,377 28.1

Dispersal:	Electorate:	73,608	
Stafford		51,752	70.3
Stone, Great Wyrley & Penkridge		21,856	29.7

Staffordshire Moorlands [529]

Actual 2019 vote			
Bradley, K. Ms. *	Con	28,192	64.6
Price, D.	Lab	11,764	26.9
Gant, A.	LD	2,469	5.7
Rouxell, D.	Green	1,231	2.8

2017: Con 16,428 37.6

Dispersal:	Electorate:	63,156	
Staffordshire Moorlands		60,348	95.6
Stoke-on-Trent North		2,808	4.4

Staffordshire South [530]

Actual 2019 vote			
Williamson, G. *	Con	36,520	73.0
Freeman, A.	Lab	8,270	16.5
Fewtrell, C.	LD	3,280	6.6
Mcllvenna, C. Ms.	Green	1,935	3.9

2017: Con 28,250 56.5

Dispersal:	Electorate:	73,895	
Kingswinford & South Staffordshire		41,686	56.4
Stone, Great Wyrley & Penkridge		32,209	43.6

Stalybridge & Hyde [531]

Actual 2019 vote			
Reynolds, J. *	Lab	19,025	44.9
Amjad, T.	Con	16,079	38.0
Newton, J.	Brexit	3,591	8.5
Dwan, J.	LD	1,827	4.3
Wood, J. Ms.	Green	1,411	3.3
Edge, J.	Lib	435	1.0

2017: Lab 2,946 7.0

Dispersal:	Electorate:	73,028	
Stalybridge & Hyde		73,028	100.0

Stevenage [532]

Actual 2019 vote			
McPartland, S. *	Con	25,328	53.1
Borcherds, J. Ms.	Lab	16,766	35.2
Nash, L. Ms.	LD	4,132	8.7
Snelling, V. Ms.	Green	1,457	3.1

2017: Con 8,562 18.0

Dispersal:	Electorate:	70,370	
Stevenage		70,370	100.0

Stirling [533]

Actual 2019 vote			
Smith, A.	SNP	26,895	51.1
Kerr, S. *	Con	17,641	33.5
Ross, M. Ms.	Lab	4,275	8.1
Rehman, F.	LD	2,867	5.4
Quinn, B.	Green	942	1.8

2017: Con 9,254 17.6

Dispersal:	Electorate:	70,085	
Stirling and Strathallan		70,085	100.0

Stockport [534]

Actual 2019 vote			
Mishra, N.	Lab	21,695	52.0
Imarni, I. Ms.	Con	11,656	27.9
Meikle, W. Ms.	LD	5,043	12.1
Montague-Trenchard, L.	Brexit	1,918	4.6
Mellish, H. Ms.	Green	1,403	3.4

2017: Lab 10,039 24.1

Dispersal:	Electorate:	64,239	
Stockport		53,802	83.8
Hazel Grove		10,437	16.2

Stockton North [535]

Actual 2019 vote			
Cunningham, A. *	Lab	17,728	43.1
Jackson, S.	Con	16,701	40.6
Walker, M.	Brexit	3,907	9.5
King, A.	LD	1,631	4.0
Burdon, M.	NEP	1,189	2.9

2017: Lab 1,027 2.5

Dispersal:	Electorate:	66,780	
Stockton North		63,918	95.7
Stockton West		2,862	4.3

Stockton South [536]

Actual 2019 vote			
Vickers, M.	Con	27,764	50.7
Williams, P. *	Lab	22,504	41.1
Devlin, B.	LD	2,338	4.3
Prescott, J.	Brexit	2,196	4.0

2017: Lab	5,260	9.6
-----------	-------	-----

Dispersal:	Electorate:	77,001	
Stockton West		59,194	76.9
Middlesbrough & Thornaby East		11,946	15.5
Stockton North		5,861	7.6

Stoke-on-Trent Central [537]

Actual 2019 vote			
Gideon, J. Ms.	Con	14,557	45.4
Snell, G. *	Lab	13,887	43.3
Mahmood, T.	Brexit	1,691	5.3
Pritchard, S.	LD	1,116	3.5
Colclough, A.	Green	819	2.6

2017: Lab	670	2.1
-----------	-----	-----

Dispersal:	Electorate:	54,551	
Stoke-on-Trent Central		50,921	93.3
Stoke-on-Trent North		3,626	6.6
Stoke-on-Trent South		4	0.0

Stoke-on-Trent North [538]

Actual 2019 vote			
Gullis, J.	Con	20,974	52.3
Smeeth, R. Ms. *	Lab	14,688	36.6
Watkin, R.	Brexit	2,374	5.9
Andras, P.	LD	1,268	3.2
Borgars, A.	Green	508	1.3
Dilworth, M.	Ind	322	0.8

2017: Lab	6,286	15.7
-----------	-------	------

Dispersal:	Electorate:	67,381	
Stoke-on-Trent North		63,387	94.1
Stoke-on-Trent Central		3,994	5.9

Stoke-on-Trent South [539]

Actual 2019 vote			
Brereton, J. *	Con	24,632	62.2
McDonald, M.	Lab	13,361	33.7
Gordon, R. Ms.	LD	1,611	4.1

2017: Con	11,271	28.5
-----------	--------	------

Dispersal:	Electorate:	64,155	
Stoke-on-Trent South		48,520	75.6
Stoke-on-Trent Central		15,635	24.4

Stone [540]

Actual 2019 vote			
Cash, W. *	Con	31,687	63.6
Stubbs, M.	Lab	11,742	23.6
Sandiford, A.	LD	4,412	8.9
Adamson, T.	Green	2,002	4.0

2017: Con	19,945	40.0
-----------	--------	------

Dispersal:	Electorate:	69,860	
Stoke-on-Trent South		21,307	30.5
Stafford		18,785	26.9
Stone, Great Wyrley & Penkridge		16,636	23.8
Staffordshire Moorlands		9,765	14.0
Newcastle-under-Lyme		3,367	4.8

Stourbridge [541]

Actual 2019 vote			
Webb, S. Ms.	Con	27,534	60.3
Lowe, P.	Lab	13,963	30.6
Bramall, C.	LD	2,523	5.5
Mohr, A.	Green	1,048	2.3
Hudson, A.	Ind	621	1.4

2017: Con	13,571	29.7
-----------	--------	------

Dispersal:	Electorate:	69,364	
Stourbridge		49,499	71.4
Halesowen		19,865	28.6

Strangford [542]

Actual 2019 vote			
Shannon, J. *	DUP	17,705	47.2
Armstrong, K. Ms.	All	10,634	28.4
Smith, P.	UUP	4,023	10.7
Boyle, J.	SDLP	1,994	5.3
Abraham, G.	Con	1,476	3.9
Macartney, M.	Green	790	2.1
Carlin, R.	SF	555	1.5
Stephenson, R.	UKIP	308	0.8

2017: DUP		7,071	18.9
-----------	--	-------	------

Dispersal:	Electorate:	66,990	
Strangford		60,899	90.9
Belfast South & Mid Down		6,078	9.1
North Down		10	0.0
South Down		3	0.0

Stratford-on-Avon [543]

Actual 2019 vote			
Zahawi, N. *	Con	33,343	60.6
Skinner, D.	LD	13,371	24.3
Ling, F.	Lab	6,222	11.3
Passingham, D.	Green	2,112	3.8

2017: Con		19,972	36.3
-----------	--	--------	------

Dispersal:	Electorate:	74,110	
Stratford-on-Avon		72,385	97.7
Kenilworth & Southam		1,725	2.3

Streatham [544]

Actual 2019 vote			
Ribeiro-Addy, B. Ms.	Lab	30,976	54.8
Thompson, H. Ms.	LD	13,286	23.5
O'Broin, R.	Con	9,060	16.0
Ainslie, S.	Green	2,567	4.5
Becker, P. Ms.	Brexit	624	1.1

2017: Lab		17,690	31.3
-----------	--	--------	------

Dispersal:	Electorate:	80,581	
Clapham & Brixton Hill		41,117	51.0
Streatham & Croydon North		39,464	49.0

Stretford & Urmston [545]

Actual 2019 vote			
Green, K. Ms. *	Lab	30,195	60.3
Mirza, M.	Con	13,778	27.5
Fryer, A. Ms.	LD	2,969	5.9
Powell, G.	Brexit	1,768	3.5
Leicester, J. Ms.	Green	1,357	2.7

2017: Lab		16,417	32.8
-----------	--	--------	------

Dispersal:	Electorate:	73,212	
Stretford & Urmston		73,212	100.0

Stroud [546]

Actual 2019 vote			
Baillie, S. Ms.	Con	31,582	47.9
Drew, D. *	Lab	27,742	42.1
Scott Cato, M. Ms.	Green	4,954	7.5
Latimer, D. Ms.	Brexit	1,085	1.6
Gogerly, G.	Liber	567	0.9

2017: Lab		3,840	5.8
-----------	--	-------	-----

Dispersal:	Electorate:	84,573	
Stroud		70,956	83.9
Cotswolds North		13,617	16.1

Suffolk Central & Ipswich North [547]

Actual 2019 vote			
Poulter, D. *	Con	35,253	62.7
Bonner-Morgan, E. Ms.	Lab	11,862	21.1
Sandbach, J.	LD	6,485	11.5
Pratt, D.	Green	2,650	4.7

2017: Con		23,391	41.6
-----------	--	--------	------

Dispersal:	Electorate:	78,775	
Suffolk Central & North Ipswich		63,956	81.2
Waveney Valley		14,819	18.8

Suffolk Coastal [548]

Actual 2019 vote			
Coffey, T. Ms. *	Con	32,958	56.5
Matthews, C.	Lab	12,425	21.3
Ewart, J. Ms.	LD	8,719	15.0
Smith-Lyte, R. Ms.	Green	2,713	4.7
Love, T.	Ind	1,493	2.6

2017: Con 20,533 35.2

Dispersal:	Electorate:	80,449	
Suffolk Coastal		72,663	90.3
Waveney Valley		6,383	7.9
Suffolk Central & North Ipswich		1,403	1.7

Suffolk South [549]

Actual 2019 vote			
Cartlidge, J. *	Con	33,270	62.2
Hughes, E. Ms.	Lab	10,373	19.4
Beavan, D.	LD	6,702	12.5
Lindsay, R.	Green	3,144	5.9

2017: Con 22,897 42.8

Dispersal:	Electorate:	74,492	
Suffolk South		71,070	95.4
Suffolk West		3,422	4.6

Suffolk West [550]

Actual 2019 vote			
Hancock, M. *	Con	33,842	65.8
Unwin, C. Ms.	Lab	10,648	20.7
Tealby-Watson, E. Ms.	LD	4,685	9.1
Allwright, D.	Green	2,262	4.4

2017: Con 23,194 45.1

Dispersal:	Electorate:	79,394	
Suffolk West		71,033	89.5
Bury St Edmunds & Stowmarket		8,361	10.5

Sunderland Central [551]

Actual 2019 vote			
Elliott, J. Ms. *	Lab	18,336	42.2
D'Silva, T.	Con	15,372	35.4
Parikh, V.	Brexit	5,047	11.6
Hodson, N.	LD	3,025	7.0
Featherstone, R. Ms.	Green	1,212	2.8
McKenzie, D.	Ind	484	1.1

2017: Lab 2,964 6.8

Dispersal:	Electorate:	72,688	
Sunderland Central		72,688	100.0

Surrey East [552]

Actual 2019 vote			
Coutinho, C. Ms.	Con	35,624	59.7
Ehmann, A.	LD	11,584	19.4
Rehal, F. Ms.	Lab	8,247	13.8
Booton, J.	Green	2,340	3.9
Windsor, H. Ms.	Ind	1,374	2.3
Hogbin, M.	MRLP	521	0.9

2017: Con 24,040 40.3

Dispersal:	Electorate:	83,728	
Surrey East		65,319	78.0
Dorking & Horley		18,409	22.0

Surrey Heath [553]

Actual 2019 vote			
Gove, M. *	Con	34,358	58.6
Pinkerton, A.	LD	16,009	27.3
Mohanty, B.	Lab	5,407	9.2
Galliford, S. Ms.	Green	2,252	3.8
Roe, D.	UKIP	628	1.1

2017: Con 18,349 31.3

Dispersal:	Electorate:	81,663	
Surrey Heath		66,352	81.3
Godalming & Ash		15,311	18.7

Surrey South West [554]

Actual 2019 vote			
Hunt, J. *	Con	32,191	53.3
Follows, P.	LD	23,374	38.7
Corry, T.	Lab	4,775	7.9

2017: Con		8,817	14.6
-----------	--	-------	------

Dispersal:	Electorate:	79,297	
Farnham & Bordon		46,797	59.0
Godalming & Ash		32,500	41.0

Sussex Mid [555]

Actual 2019 vote			
Davies, M. Ms. *	Con	33,455	53.3
Eggleston, R.	LD	15,258	24.3
Bolton, G. Ms.	Lab	11,218	17.9
Nicholson, D. Ms.	Green	2,234	3.6
Von Thunderclap, B.	MRLP	550	0.9
Mortensen, B.	Adv	47	0.1

2017: Con		18,197	29.0
-----------	--	--------	------

Dispersal:	Electorate:	85,160	
Sussex Mid		59,359	69.7
East Grinstead & Uckfield		25,801	30.3

Sutton & Cheam [556]

Actual 2019 vote			
Scully, P. *	Con	25,235	50.0
Bokhari, H. Ms.	LD	16,884	33.4
Craven, B. Ms.	Lab	7,200	14.3
Jackson-Prior, C. Ms.	Green	1,168	2.3

2017: Con		8,351	16.5
-----------	--	-------	------

Dispersal:	Electorate:	71,284	
Sutton & Cheam		71,284	100.0

Sutton Coldfield [557]

Actual 2019 vote			
Mitchell, A. *	Con	31,604	60.4
Knowles, D.	Lab	12,332	23.6
Wilkinson, J. Ms.	LD	6,358	12.2
Auton, B.	Green	2,031	3.9

2017: Con		19,272	36.8
-----------	--	--------	------

Dispersal:	Electorate:	74,584	
Sutton Coldfield		74,584	100.0

Swansea East [558]

Actual 2019 vote			
Harris, C. Ms. *	Lab	17,405	51.8
Howard, D. Ms.	Con	9,435	28.1
Willicombe, T.	Brexit	2,842	8.5
Havard, G.	PC	1,905	5.7
Hutchinson, C. Ms.	LD	1,409	4.2
Evans, C.	Green	583	1.7

2017: Lab		7,970	23.7
-----------	--	-------	------

Dispersal:	Electorate:	62,892	
Swansea West		36,461	58.0
Neath & Swansea East		22,120	35.2
Gower		4,311	6.9

Swansea West [559]

Actual 2019 vote			
Davies, G. *	Lab	18,493	51.6
Price, J.	Con	10,377	29.0
O'Carroll, M.	LD	2,993	8.4
Williams, G.	PC	1,984	5.5
Hopkins, P.	Brexit	1,983	5.5

2017: Lab		8,116	22.7
-----------	--	-------	------

Dispersal:	Electorate:	57,680	
Swansea West		38,151	66.1
Gower		19,529	33.9

Swindon North [560]

Actual 2019 vote			
Tomlinson, J. *	Con	32,584	59.1
Linnegar, K. Ms.	Lab	16,413	29.8
Critchlow, K. Ms.	LD	4,408	8.0
Bentley, A.	Green	1,710	3.1

2017: Con		16,171	29.3
-----------	--	--------	------

Dispersal:	Electorate:	82,561	
Swindon North		72,163	87.4
Swindon South		10,398	12.6

Swindon South [561]

Actual 2019 vote			
Buckland, R. *	Con	26,536	52.3
Church, S. Ms.	Lab	19,911	39.2
Pajak, S.	LD	4,299	8.5

2017: Con		6,625	13.1
-----------	--	-------	------

Dispersal:	Electorate:	72,994	
Swindon South		62,070	85.0
Wiltshire East		10,924	15.0

Tamworth [562]

Actual 2019 vote			
Pincher, C. *	Con	30,542	66.3
Bain, C.	Lab	10,908	23.7
Wheway, R.	LD	2,426	5.3
Tilley, A.	Green	935	2.0
Bilcliff, R.	UKIP	814	1.8
Wright, J.	Ind	431	0.9

2017: Con		19,634	42.6
-----------	--	--------	------

Dispersal:	Electorate:	71,684	
Tamworth		71,319	99.5
Lichfield		365	0.5

Tatton [563]

Actual 2019 vote			
McVey, E. Ms. *	Con	28,277	57.7
Weinberg, J.	Lab	10,890	22.2
Smith, J.	LD	7,712	15.7
Hennerley, N.	Green	2,088	4.3

2017: Con		17,387	35.5
-----------	--	--------	------

Dispersal:	Electorate:	68,477	
Tatton		64,748	94.6
Cheshire Mid		3,729	5.4

Taunton Deane [564]

Actual 2019 vote			
Pow, R. Ms. *	Con	34,164	53.6
Amos, G.	LD	22,464	35.2
Canham, L.	Lab	4,715	7.4
Hunt, J.	Ind	2,390	3.8

2017: Con		11,700	18.4
-----------	--	--------	------

Dispersal:	Electorate:	87,333	
Taunton & Wellington		76,049	87.1
Tiverton & Minehead		11,284	12.9

Telford [565]

Actual 2019 vote			
Allan, L. Ms. *	Con	25,546	59.7
Gillman, K. Ms.	Lab	14,605	34.1
Roberts, S. Ms.	LD	2,674	6.2

2017: Con		10,941	25.5
-----------	--	--------	------

Dispersal:	Electorate:	69,331	
Telford		69,331	100.0

Tewkesbury [566]

Actual 2019 vote			
Robertson, L. *	Con	35,728	58.4
Hegenbarth, A.	LD	13,318	21.8
Chaplin, L. Ms.	Lab	9,310	15.2
Cody, C. Ms.	Green	2,784	4.6

2017: Con		22,410	36.7
-----------	--	--------	------

Dispersal:	Electorate:	83,818	
Tewkesbury		62,924	75.1
Cotswolds North		20,894	24.9

Thanet North [567]

Actual 2019 vote			
Gale, R. *	Con	30,066	62.4
Jones, C. Ms.	Lab	12,877	26.7
Curwen, A. Ms.	LD	3,439	7.1
Edwards, R.	Green	1,796	3.7

2017: Con		17,189	35.7
-----------	--	--------	------

Dispersal:	Electorate:	73,270	
Herne Bay & Sandwich		60,519	82.6
Thanet East		12,741	17.4
Canterbury		10	0.0

Thanet South [568]

Actual 2019 vote			
Mackinlay, C. *	Con	27,084	56.1
Gordon-Nesbitt, R. Ms.	Lab	16,497	34.2
Pennington, M.	LD	2,727	5.7
Wing, B. Ms.	Green	1,949	4.0

2017: Con		10,587	21.9
-----------	--	--------	------

Dispersal:	Electorate:	72,611	
Thanet East		61,049	84.1
Herne Bay & Sandwich		10,937	15.1
Dover & Deal		625	0.9

Thirsk & Malton [569]

Actual 2019 vote			
Hollinrake, K. *	Con	35,634	63.0
Yellen, D.	Lab	10,480	18.5
Keal, D. Ms.	LD	6,774	12.0
Brampton, M.	Green	2,263	4.0
Hall, J.	Yorks	881	1.6
Mullins, S.	Ind	245	0.4
Johnson, G.	Ind	184	0.3
Taylor, M.	SDP	127	0.2

2017: Con	25,154	44.5
-----------	--------	------

Dispersal:	Electorate:	81,062	
Thirsk & Malton		66,830	82.4
Wetherby & Easingwold		13,726	16.9
Richmond & Northallerton		506	0.6

Thornbury & Yate [570]

Actual 2019 vote			
Hall, L. *	Con	30,202	57.8
Young, C. Ms.	LD	17,833	34.1
Logan, R.	Lab	4,208	8.1

2017: Con	12,369	23.7
-----------	--------	------

Dispersal:	Electorate:	69,688	
Thornbury & Yate		68,520	98.3
Filton & Bradley Stoke		1,168	1.7

Thurrock [571]

Actual 2019 vote			
Doyle-Price, J. Ms. *	Con	27,795	58.6
Kent, J.	Lab	16,313	34.4
Stone, S.	LD	1,510	3.2
Woollard, J.	Ind	1,042	2.2
Harvey, B.	Green	807	1.7

2017: Con	11,482	24.2
-----------	--------	------

Dispersal:	Electorate:	80,392	
Thurrock		73,347	91.2
Basildon South & East Thurrock		7,045	8.8

Tiverton & Honiton [572]

Actual 2019 vote			
Parish, N. *	Con	35,893	60.2
Pole, L. Ms.	Lab	11,654	19.5
Timperley, J.	LD	8,807	14.8
Reed, C.	Green	2,291	3.8
Dennis, M. Ms.	UKIP	968	1.6

2017: Con	24,239	40.7
-----------	--------	------

Dispersal:	Electorate:	82,872	
Honiton & Sidmouth		51,379	62.0
Tiverton & Minehead		31,493	38.0

Tonbridge & Malling [573]

Actual 2019 vote			
Tugendhat, T. *	Con	35,784	62.8
Morris, R.	LD	8,843	15.5
Jones, D.	Lab	8,286	14.5
Clark, A. Ms.	Green	4,090	7.2

2017: Con	26,941	47.3
-----------	--------	------

Dispersal:	Electorate:	80,368	
Tonbridge		64,230	79.9
Maidstone & Malling		16,138	20.1

Tooting [574]

Actual 2019 vote			
Allin-Khan, R. Ms. *	Lab	30,811	52.7
Briscoe, K. Ms.	Con	16,504	28.2
Glover, O.	LD	8,305	14.2
Goodwin, G.	Green	2,314	4.0
Shakir, A.	Brexit	462	0.8
Hubley, R. Ms.	SDP	77	0.1

2017: Lab	14,307	24.5
-----------	--------	------

Dispersal:	Electorate:	76,986	
Tooting		76,986	100.0

Torbay [575]

Actual 2019 vote			
Foster, K. *	Con	29,863	59.2
Howgate, L.	LD	12,114	24.0
Middleditch, M. Ms.	Lab	6,562	13.0
Moss, S.	Green	1,239	2.5
Channer, J.	Ind	648	1.3

2017: Con		17,749	35.2
-----------	--	--------	------

Dispersal:	Electorate:	74,783	
Torbay		74,654	99.8
Devon South		129	0.2

Torfaen [576]

Actual 2019 vote			
Thomas-Symonds, N. *	Lab	15,546	41.8
Smith, G.	Con	11,804	31.8
Thomas, D.	Brexit	5,742	15.4
Miller, J.	LD	1,831	4.9
Bowler-Brown, M.	PC	1,441	3.9
Heygate-Browne, A.	Green	812	2.2

2017: Lab		3,742	10.1
-----------	--	-------	------

Dispersal:	Electorate:	62,718	
Torfaen		62,718	100.0

Totnes [577]

Actual 2019 vote			
Mangnall, A.	Con	27,751	53.2
Wollaston, S. Ms. *	LD	15,027	28.8
Webberley, L. Ms.	Lab	8,860	17.0
Kitson, J.	Ind	544	1.0

2017: Con		12,724	24.4
-----------	--	--------	------

Dispersal:	Electorate:	69,458	
Devon South		68,370	98.4
Torbay		1,088	1.6

Tottenham [578]

Actual 2019 vote			
Lammy, D. *	Lab	35,621	76.0
Newhall, J.	Con	5,446	11.6
Palmer, T. Ms.	LD	3,168	6.8
Chan, E. Ms.	Green	1,873	4.0
Turay, A.	Brexit	527	1.1
Bence, A.	SDP	91	0.2
Sweeney, F.	WRP	88	0.2
Silberman, J.	Com L	42	0.1

2017: Lab		30,175	64.4
-----------	--	--------	------

Dispersal:	Electorate:	77,361	
Tottenham		62,874	81.3
Hornsey & Friern Barnet		8,247	10.7
Southgate & Wood Green		6,240	8.1

Truro & Falmouth [579]

Actual 2019 vote			
Mackrory, C. Ms.	Con	27,237	46.0
Forbes, J. Ms.	Lab	22,676	38.3
Gripper, R. Ms.	LD	7,150	12.1
Scott, T.	Green	1,714	2.9
Nicholson, P.	Lib	413	0.7

2017: Con		4,561	7.7
-----------	--	-------	-----

Dispersal:	Electorate:	82,255	
Truro & Falmouth		68,738	83.6
Camborne & Redruth		8,391	10.2
St Austell & Newquay		5,126	6.2

Tunbridge Wells [580]

Actual 2019 vote			
Clark, G. *	Con	30,119	55.1
Chapelard, B.	LD	15,474	28.3
Weiss, A.	Lab	8,098	14.8
Camp, C.	Ind	488	0.9
Peacock, N.	Ind	471	0.9

2017: Con		14,645	26.8
-----------	--	--------	------

Dispersal:	Electorate:	75,213	
Tunbridge Wells		75,213	100.0

Twickenham [581]

Actual 2019 vote			
Wilson, M. Ms.	LD	36,166	56.1
Grant, I. Ms.	Con	22,045	34.2
Walia, R.	Lab	5,476	8.5
Wells, S.	Brexit	816	1.3

2017: LD	14,121	21.9
----------	--------	------

Dispersal:	Electorate:	83,264	
Twickenham		75,889	91.1
Brentford & Isleworth		7,375	8.9

Tynemouth [582]

Actual 2019 vote			
Campbell, A. *	Lab	26,928	48.1
Bartoli, L.	Con	22,071	39.4
Appleby, J.	LD	3,791	6.8
Punchard, E.	Brexit	1,963	3.5
Erskine, J. Ms.	Green	1,281	2.3

2017: Lab	4,857	8.7
-----------	-------	-----

Dispersal:	Electorate:	77,382	
Tynemouth		67,597	87.4
Cramlington & Killingworth		9,785	12.6

Tyneside North [583]

Actual 2019 vote			
Glindon, M. Ms. *	Lab	25,051	49.7
Carroll, D.	Con	15,490	30.7
Husband, A.	Brexit	5,254	10.4
Boyle, C.	LD	3,241	6.4
Buttery, J.	Green	1,393	2.8

2017: Lab	9,561	19.0
-----------	-------	------

Dispersal:	Electorate:	79,033	
Newcastle upon Tyne E & Wallsend		32,956	41.7
Cramlington & Killingworth		24,589	31.1
Newcastle upon Tyne North		16,063	20.3
Tynemouth		5,425	6.9

Tyrone West [584]

Actual 2019 vote			
Begley, Ó. Ms. *	SF	16,544	40.2
Buchanan, T.	DUP	9,066	22.0
McCrossan, D.	SDLP	7,330	17.8
Donnelly, S.	All	3,979	9.7
McKane, A.	UUP	2,774	6.7
Hope, J.	Aontú	972	2.4
Glass, S. Ms.	Green	521	1.3

2017: SF	7,478	18.2
----------	-------	------

Dispersal:	Electorate:	66,339	
West Tyrone		66,339	100.0

Ulster Mid [585]

Actual 2019 vote			
Molloy, F. *	SF	20,473	45.9
Buchanan, K.	DUP	10,936	24.5
Johnston, D. Ms.	SDLP	6,384	14.3
Boyle, M.	All	3,526	7.9
Richardson, N.	UUP	2,611	5.9
Rafferty, C.	Ind	690	1.5

2017: SF	9,537	21.4
----------	-------	------

Dispersal:	Electorate:	70,501	
Ulster Mid		67,036	95.1
West Tyrone		2,588	3.7
Fermanagh & South Tyrone		877	1.2

Upper Bann [586]

Actual 2019 vote			
Lockhart, C. Ms.	DUP	20,501	41.0
O'Dowd, J.	SF	12,291	24.6
Tennyson, E.	All	6,433	12.9
Beattie, D.	UUP	6,197	12.4
Kelly, D. Ms.	SDLP	4,623	9.2

2017: DUP	8,210	16.4
-----------	-------	------

Dispersal:	Electorate:	83,028	
Upper Bann		73,704	88.8
Lagan Valley		7,364	8.9
South Down		1,960	2.4

Uxbridge & Ruislip South [587]

Actual 2019 vote			
Johnson, B. *	Con	25,351	52.6
Milani, A.	Lab	18,141	37.6
Humphreys, J. Ms.	LD	3,026	6.3
Keir, M.	Green	1,090	2.3
Courtenay, G.	UKIP	283	0.6
Buckethead, L.	MRLP	125	0.3
Binface, C.	Ind	69	0.1
Utting, A.	Ind	44	0.1
Yogenstein, Y.	Ind	23	0.0
Burke, N. Ms.	Ind	22	0.0
Smith, B.	Ind	8	0.0
Tobin, W.	Ind	5	0.0

2017: Con 7,210 15.0

Dispersal:	Electorate:	70,559	
Uxbridge & South Ruislip		63,487	90.0
Ruislip, Northwood & Pinner		7,072	10.0

Vale of Clwyd [588]

Actual 2019 vote			
Davies, J.	Con	17,270	46.4
Ruane, C. *	Lab	15,443	41.5
Swingler, G.	PC	1,552	4.2
Dain, P.	Brexit	1,477	4.0
Scott, G.	LD	1,471	4.0

2017: Lab 1,827 4.9

Dispersal:	Electorate:	55,936	
Clwyd North		35,835	64.1
Clwyd East		20,101	35.9

Vale of Glamorgan [589]

Actual 2019 vote			
Cairns, A. *	Con	27,305	49.8
Loveluck-Edwards, B. Ms.	Lab	23,743	43.3
Slaughter, A.	Green	3,251	5.9
Williams, L.	Gwlad	508	0.9

2017: Con 3,562 6.5

Dispersal:	Electorate:	76,811	
Vale of Glamorgan		70,426	91.7
Cardiff South & Penarth		6,385	8.3

Vauxhall [590]

Actual 2019 vote			
Eshalomi, F. Ms.	Lab	31,615	56.1
Lewis, S. Ms.	LD	12,003	21.3
Bool, S. Ms.	Con	9,422	16.7
Bond, J. Ms.	Green	2,516	4.5
McGuinness, A.	Brexit	641	1.1
Faissal, S.	Ind	136	0.2

2017: Lab 19,612 34.8

Dispersal:	Electorate:	84,390	
Vauxhall & Camberwell Green		50,047	59.3
Clapham & Brixton Hill		34,343	40.7

Wakefield [591]

Actual 2019 vote			
Ahmad Khan, I.	Con	21,283	47.3
Creagh, M. Ms. *	Lab	17,925	39.8
Wiltshire, P.	Brexit	2,725	6.1
Needle, J.	LD	1,772	3.9
Kett, R.	Yorks	868	1.9
Whyte, S.	Ind	454	1.0

2017: Lab 3,358 7.5

Dispersal:	Electorate:	70,419	
Ossett & Denby Dale		38,450	54.6
Wakefield & Rothwell		31,969	45.4

Wallasey [592]

Actual 2019 vote			
Eagle, A. Ms. *	Lab	29,901	64.3
Baker, J.	Con	11,579	24.9
York, M.	Brexit	2,037	4.4
Downie, V. Ms.	LD	1,843	4.0
Clough, L. Ms.	Green	1,132	2.4

2017: Lab 18,322 39.4

Dispersal:	Electorate:	66,806	
Wallasey		66,806	100.0

Walsall North [593]

Actual 2019 vote			
Hughes, E. *	Con	23,334	63.8
Ogilvie, G. Ms.	Lab	11,369	31.1
Gray, J. Ms.	LD	1,236	3.4
Wilson, M.	Green	617	1.7

2017: Con		11,965	32.7
-----------	--	--------	------

Dispersal:	Electorate:	67,801	
Walsall & Bloxwich		38,172	56.3
Wolverhampton North East		18,348	27.1
Wolverhampton South East		11,281	16.6

Walsall South [594]

Actual 2019 vote			
Vaz, V. Ms. *	Lab	20,872	49.1
Bains, G. Ms.	Con	17,416	41.0
Hughes, G.	Brexit	1,660	3.9
Harris, P.	LD	1,602	3.8
Macefield, J.	Green	634	1.5
Mehboob, A.	Ind	288	0.7

2017: Lab		3,456	8.1
-----------	--	-------	-----

Dispersal:	Electorate:	68,836	
Walsall & Bloxwich		36,694	53.3
Wolverhampton South East		19,622	28.5
Aldridge-Brownhills		12,520	18.2

Walthamstow [595]

Actual 2019 vote			
Creasy, S. Ms. *	Lab	36,784	76.1
Adoh, S. Ms.	Con	5,922	12.3
Chadha, M. Ms.	LD	2,874	5.9
Johns, A.	Green	1,733	3.6
Campbell, P.	Brexit	768	1.6
Longe, D. Ms.	CPA	254	0.5

2017: Lab		30,862	63.9
-----------	--	--------	------

Dispersal:	Electorate:	70,867	
Walthamstow		70,867	100.0

Wansbeck [596]

Actual 2019 vote			
Lavery, I. *	Lab	17,124	42.3
Gebhard, J.	Con	16,310	40.3
Webley, E.	Brexit	3,141	7.8
Psallidas, S.	LD	2,539	6.3
Leyland, S.	Green	1,217	3.0
Flynn, M.	CPA	178	0.4

2017: Lab		814	2.0
-----------	--	-----	-----

Dispersal:	Electorate:	63,451	
Blyth & Ashington		46,590	73.4
Northumberland North		15,557	24.5
Hexham		1,304	2.1

Wantage [597]

Actual 2019 vote			
Johnston, D.	Con	34,085	50.7
Benwell, R.	LD	21,432	31.9
Roberts, J.	Lab	10,181	15.2
Gray, M.	Ind	1,475	2.2

2017: Con		12,653	18.8
-----------	--	--------	------

Dispersal:	Electorate:	91,759	
Didcot & Wantage		72,145	78.6
Witney		17,048	18.6
Oxford West & Abingdon		2,566	2.8

Warley [598]

Actual 2019 vote			
Spellar, J. *	Lab	21,901	58.8
Kanneganti, C.	Con	10,390	27.9
Cooper, M.	Brexit	2,469	6.6
Manley-Green, B.	LD	1,588	4.3
Downs, K. Ms.	Green	891	2.4

2017: Lab		11,511	30.9
-----------	--	--------	------

Dispersal:	Electorate:	62,671	
Smethwick		62,671	100.0

Warrington North [599]

Actual 2019 vote			
Nichols, C. Ms.	Lab	20,611	44.2
Maisey, W. Ms.	Con	19,102	40.9
Crowther, D.	LD	3,071	6.6
Babade, E. Ms.	Brexit	2,626	5.6
McAteer, L. Ms.	Green	1,257	2.7

2017: Lab	1,509	3.2
-----------	-------	-----

Dispersal:	Electorate:	72,515	
Warrington North		72,350	99.8
Warrington South		165	0.2

Warrington South [600]

Actual 2019 vote			
Carter, A.	Con	28,187	45.5
Rashid, F. *	Lab	26,177	42.3
Bate, R.	LD	5,732	9.3
Aspinall, C. Ms.	Brexit	1,635	2.6
Hickson, K.	SDP	168	0.3

2017: Lab	2,010	3.2
-----------	-------	-----

Dispersal:	Electorate:	86,422	
Warrington South		76,474	88.5
Tatton		9,948	11.5

Warwick & Leamington [601]

Actual 2019 vote			
Western, M. *	Lab	23,718	43.8
Rankin, J.	Con	22,929	42.3
Adam, L.	LD	4,995	9.2
Chilvers, J.	Green	1,536	2.8
Griffiths, T.	Brexit	807	1.5
Dhillon, B.	Ind	153	0.3
Bennett, X.	SDP	67	0.1

2017: Lab	789	1.5
-----------	-----	-----

Dispersal:	Electorate:	76,109	
Warwick & Leamington		71,082	93.4
Kenilworth & Southam		5,027	6.6

Warwickshire North [602]

Actual 2019 vote			
Tracey, C. *	Con	30,249	65.9
Breeze, C. Ms.	Lab	12,293	26.8
Whelan, R.	LD	2,069	4.5
Platt, J.	Green	1,303	2.8

2017: Con	17,956	39.1
-----------	--------	------

Dispersal:	Electorate:	70,245	
Warwickshire North & Bedworth		70,245	100.0

Washington & Sunderland West [603]

Actual 2019 vote			
Hodgson, S. Ms. *	Lab	15,941	42.5
Allen, V. Ms.	Con	12,218	32.6
Brown, H.	Brexit	5,439	14.5
West, C.	LD	2,071	5.5
Chantkowski, M.	Green	1,005	2.7
Jenkins, K.	UKIP	839	2.2

2017: Lab	3,723	9.9
-----------	-------	-----

Dispersal:	Electorate:	66,339	
Washington & Gateshead South		58,419	88.1
Houghton & Sunderland South		7,920	11.9

Watford [604]

Actual 2019 vote			
Russell, D.	Con	26,421	45.5
Ostrowski, C.	Lab	21,988	37.9
Stotesbury, I.	LD	9,323	16.1
McGetrick, M.	SDP	333	0.6

2017: Con	4,433	7.6
-----------	-------	-----

Dispersal:	Electorate:	83,946	
Watford		64,964	77.4
Hertfordshire South West		18,982	22.6

Waveney [605]

Actual 2019 vote			
Aldous, P. *	Con	31,778	62.2
Barker, S. Ms.	Lab	13,776	26.9
Brambley-			
Crawshaw, E. Ms.	Green	2,727	5.3
Korfanty, H. Ms.	LD	2,603	5.1
Brennan, D.	CPA	245	0.5
<hr/>			
2017: Con		18,002	35.2
<hr/>			
Dispersal:	Electorate:	81,070	
Lowestoft		73,967	91.2
Waveney Valley		7,103	8.8

Wealden [606]

Actual 2019 vote			
Ghani, N. Ms. *	Con	37,043	60.8
Bowers, C.	LD	11,388	18.7
Smith, A. Ms.	Lab	9,377	15.4
Taylor, G. Ms.	Green	3,099	5.1
<hr/>			
2017: Con		25,655	42.1
<hr/>			
Dispersal:	Electorate:	83,628	
Sussex Weald		58,746	70.2
East Grinstead & Uckfield		23,824	28.5
Lewes		1,058	1.3

Weaver Vale [607]

Actual 2019 vote			
Amesbury, M. *	Lab	22,772	44.9
Wordsworth, A.	Con	22,210	43.8
Parker, D. Ms.	LD	3,300	6.5
Goulding, N.	Brexit	1,380	2.7
Bowers, P.	Green	1,051	2.1
<hr/>			
2017: Lab		562	1.1
<hr/>			
Dispersal:	Electorate:	71,150	
Runcorn & Helsby		37,447	52.6
Cheshire Mid		25,871	36.4
Chester South & Eddisbury		6,990	9.8
Tatton		842	1.2

Wellingborough [608]

Actual 2019 vote			
Bone, P. *	Con	32,277	62.2
Watts, A. Ms.	Lab	13,737	26.5
Austin, S. Ms.	LD	4,078	7.9
Turner-Hawes, M. Ms.	Green	1,821	3.5
<hr/>			
2017: Con		18,540	35.7
<hr/>			
Dispersal:	Electorate:	80,191	
Wellingborough & Rushden		70,857	88.4
Northamptonshire South		5,010	6.2
Daventry		4,324	5.4

Wells [609]

Actual 2019 vote			
Heapey, J. *	Con	33,336	54.1
Munt, T. Ms.	LD	23,345	37.9
McKenzie, K. Ms.	Lab	4,304	7.0
Dobbs, D.	Ind	373	0.6
Quatermass, S. Ms.	Mother	270	0.4
<hr/>			
2017: Con		9,991	16.2
<hr/>			
Dispersal:	Electorate:	84,374	
Wells & Mendip Hills		45,423	53.8
Bridgwater		18,841	22.3
Glastonbury & Somerton		16,309	19.3
Frome & East Somerset		3,801	4.5

Welwyn Hatfield [610]

Actual 2019 vote			
Shapps, G. *	Con	27,394	52.6
Newbigging, R. Ms.	Lab	16,439	31.6
Zukowskyj, P.	LD	6,602	12.7
Sayers, O.	Green	1,618	3.1
<hr/>			
2017: Con		10,955	21.0
<hr/>			
Dispersal:	Electorate:	74,922	
Welwyn Hatfield		74,535	99.5
Hertsmere		367	0.5
St Albans		20	0.0

Wentworth & Dearne [611]

Actual 2019 vote			
Healey, J. *	Lab	16,742	40.3
Barley, E. Ms.	Con	14,577	35.1
Cavell, S.	Brexit	7,019	16.9
Middleton, J. Ms.	LD	1,705	4.1
Brown, L. Ms.	Yorks	1,201	2.9
Bettney, D.	SDP	313	0.8
2017: Lab		2,165	5.2

Dispersal:	Electorate:	74,970	
Rawmarsh & Conisbrough		47,502	63.4
Barnsley South		17,506	23.4
Rotherham		9,962	13.3

West Bromwich East [612]

Actual 2019 vote			
Richards, N. Ms.	Con	16,804	46.7
Dogus, I.	Lab	15,211	42.3
Lucas, C.	Brexit	1,475	4.1
Graham, A.	LD	1,313	3.6
Redding, M.	Green	627	1.7
Galloway, G.	Ind	489	1.4
Rankine, C.	Yeshua	56	0.2

2017: Lab		1,593	4.4
-----------	--	-------	-----

Dispersal:	Electorate:	62,324	
West Bromwich		44,455	71.3
Tipton & Wednesbury		17,869	28.7

West Bromwich West [613]

Actual 2019 vote			
Bailey, S.	Con	17,419	50.5
Cunningham, J.	Lab	13,620	39.5
D'Aulerio, F.	Brexit	1,841	5.3
Clucas, F. Ms.	LD	915	2.7
Williams, K.	Green	664	1.9

2017: Lab		3,799	11.0
-----------	--	-------	------

Dispersal:	Electorate:	64,762	
Tipton & Wednesbury		46,573	71.9
West Bromwich		18,189	28.1

West Ham [614]

Actual 2019 vote			
Brown, L. Ms. *	Lab	42,181	70.1
Kumar, S. Ms.	Con	9,793	16.3
O'Casey, E. Ms.	LD	4,161	6.9
Keeling, D.	Green	1,780	3.0
Stockdale, E. Ms.	Brexit	1,679	2.8
Jobson, P.	CPA	463	0.8
Kamran, H. Ms.	Com U	143	0.2

2017: Lab		32,388	53.8
-----------	--	--------	------

Dispersal:	Electorate:	97,888	
West Ham & Beckton		53,168	54.3
Stratford & Bow		44,720	45.7

Westminster North [615]

Actual 2019 vote			
Buck, K. Ms. *	Lab	23,240	54.2
Macfarlane, J.	Con	12,481	29.1
Lee, G.	LD	5,593	13.0
Robinson, H. Ms.	Green	1,064	2.5
Parvin, C.	Brexit	418	1.0
Fajardo Palacios, G. Ms.	CPA	115	0.3

2017: Lab		10,759	25.1
-----------	--	--------	------

Dispersal:	Electorate:	69,582	
Queen's Park & Maida Vale		41,344	59.4
Cities of London & Westminster		17,227	24.8
Kensington & Bayswater		11,011	15.8

Westmorland & Lonsdale [616]

Actual 2019 vote			
Farron, T. *	LD	25,795	48.9
Airey, J.	Con	23,861	45.3
Black, P.	Lab	2,293	4.4
Bolton, S.	Brexit	763	1.4

2017: LD		1,934	3.7
----------	--	-------	-----

Dispersal:	Electorate:	66,986	
Westmorland & Lonsdale		52,167	77.9
Morecambe & Lunesdale		14,819	22.1

Weston-Super-Mare [617]

Actual 2019 vote			
Penrose, J. *	Con	31,983	57.5
Taylor, T.	Lab	14,862	26.7
Keating, P.	LD	6,935	12.5
Basu, S.	Green	1,834	3.3

2017: Con	17,121	30.8
-----------	--------	------

Dispersal:	Electorate:	83,417	
Weston-super-Mare		70,722	84.8
Wells & Mendip Hills		12,695	15.2

Wigan [618]

Actual 2019 vote			
Nandy, L. Ms. *	Lab	21,042	46.7
Williams, A.	Con	14,314	31.8
Malloy, W.	Brexit	5,959	13.2
Thomas, S.	LD	2,428	5.4
Jacobs, P.	Green	1,299	2.9

2017: Lab	6,728	14.9
-----------	-------	------

Dispersal:	Electorate:	75,607	
Wigan		75,607	100.0

Wiltshire North [619]

Actual 2019 vote			
Gray, J. *	Con	32,373	59.1
Mathew, B.	LD	14,747	26.9
Fisher, J.	Lab	5,699	10.4
Jackson, B. Ms.	Green	1,939	3.5

2017: Con	17,626	32.2
-----------	--------	------

Dispersal:	Electorate:	73,678	
Chippenham		33,599	45.6
Cotswolds South		32,510	44.1
Melksham & Devizes		7,569	10.3

Wiltshire South West [620]

Actual 2019 vote			
Murrison, A. *	Con	33,038	60.2
Pomroy-Smith, E. Ms.	Lab	11,408	20.8
Nicholson, E. Ms.	LD	8,015	14.6
Phillips, J. Ms.	Green	2,434	4.4

2017: Con	21,630	39.4
-----------	--------	------

Dispersal:	Electorate:	78,207	
Wiltshire South West		67,594	86.4
Salisbury		8,678	11.1
Melksham & Devizes		1,935	2.5

Wimbledon [621]

Actual 2019 vote			
Hammond, S. *	Con	20,373	38.4
Kohler, P.	LD	19,745	37.2
Schneider, J. Ms.	Lab	12,543	23.7
Hadley, G.	Ind	366	0.7

2017: Con	628	1.2
-----------	-----	-----

Dispersal:	Electorate:	68,163	
Wimbledon		61,308	89.9
Mitcham & Morden		6,855	10.1

Winchester [622]

Actual 2019 vote			
Brine, S. *	Con	28,430	48.3
Ferguson, P. Ms.	LD	27,445	46.6
Baker, G.	Lab	2,723	4.6
Skelton, T. Ms.	JACP	292	0.5

2017: Con	985	1.7
-----------	-----	-----

Dispersal:	Electorate:	74,688	
Winchester		57,983	77.6
Eastleigh		16,705	22.4

Windsor [623]

Actual 2019 vote			
Afriyie, A. *	Con	31,501	58.6
Tisi, J.	LD	11,422	21.3
Shearman, P.	Lab	8,147	15.2
McKeown, F.	Green	1,796	3.3
Buckley, D.	Ind	508	0.9
Da Costa, W.	Ind	376	0.7

2017: Con	20,079	37.4
-----------	--------	------

Dispersal:	Electorate:	76,015	
Windsor		53,974	71.0
Maidenhead		16,118	21.2
Bracknell		5,923	7.8

Wirral South [624]

Actual 2019 vote			
McGovern, A. Ms. *	Lab	22,284	51.2
Gardiner, S.	Con	16,179	37.2
Carubia, C.	LD	2,917	6.7
Waring, M.	Brexit	1,219	2.8
Gorman, H.	Green	948	2.2

2017: Lab		6,105	14.0
-----------	--	-------	------

Dispersal:	Electorate:	57,670	
Ellesmere Port & Bromborough		23,229	40.3
Wirral West		22,448	38.9
Birkenhead		11,993	20.8

Wirral West [625]

Actual 2019 vote			
Greenwood, M. Ms. *	Lab	20,695	48.2
Evans, L. Ms.	Con	17,692	41.2
Corkhill, A.	LD	2,706	6.3
Coyne, J.	Green	965	2.2
Kelly, J.	Brexit	860	2.0

2017: Lab		3,003	7.0
-----------	--	-------	-----

Dispersal:	Electorate:	55,926	
Wirral West		49,678	88.8
Wallasey		6,248	11.2

Witham [626]

Actual 2019 vote			
Patel, P. Ms. *	Con	32,876	66.6
Edobor, M.	Lab	8,794	17.8
North, S.	LD	4,584	9.3
Abbott, J.	Green	3,090	6.3

2017: Con		24,082	48.8
-----------	--	--------	------

Dispersal:	Electorate:	70,623	
Witham		68,666	97.2
Braintree		1,957	2.8

Witney [627]

Actual 2019 vote			
Courts, R. *	Con	33,856	55.2
Hoagland, C. Ms.	LD	18,679	30.5
Bolger, R. Ms.	Lab	8,770	14.3

2017: Con		15,177	24.8
-----------	--	--------	------

Dispersal:	Electorate:	83,613	
Witney		52,157	62.4
Bicester & Woodstock		16,779	20.1
Banbury		14,677	17.6

Woking [628]

Actual 2019 vote			
Lord, J. *	Con	26,396	48.9
Forster, W.	LD	16,629	30.8
Mitchell, G. Ms.	Lab	8,827	16.4
Walding, E. Ms.	Green	1,485	2.8
de Leon, T.	UKIP	600	1.1

2017: Con		9,767	18.1
-----------	--	-------	------

Dispersal:	Electorate:	76,210	
Woking		71,737	94.1
Surrey Heath		4,473	5.9

Wokingham [629]

Actual 2019 vote			
Redwood, J. *	Con	30,734	49.6
Lee, P. *	LD	23,351	37.7
Medhurst, A. Ms.	Lab	6,450	10.4
Johannessen, K. Ms.	Green	1,382	2.2
Mullin, A. Ms.	Adv	80	0.1

2017: Con		7,383	11.9
-----------	--	-------	------

Dispersal:	Electorate:	82,872	
Wokingham		41,817	50.5
Earley & Woodley		29,658	35.8
Reading West & Mid Berkshire		11,397	13.8

Wolverhampton North East [630]

Actual 2019 vote			
Stevenson, J. Ms.	Con	17,722	51.7
Reynolds, E. Ms. *	Lab	13,642	39.8
Khatri, V.	Brexit	1,354	3.9
Maxwell, R.	LD	960	2.8
Cantrill, A. Ms.	Green	603	1.8

2017: Lab 4,080 11.9

Dispersal:	Electorate:	60,709	
Wolverhampton North East		52,101	85.8
Wolverhampton West		8,608	14.2

Wolverhampton South East [631]

Actual 2019 vote			
McFadden, P. *	Lab	15,522	46.4
Ejaz, A.	Con	14,287	42.7
Chaggar, R.	Brexit	2,094	6.3
Coleman-Taylor, R. Ms.	LD	1,019	3.0
Gilbert, K. Ms.	Green	521	1.6

2017: Lab 1,235 3.7

Dispersal:	Electorate:	61,884	
Wolverhampton South East		44,782	72.4
Tipton & Wednesbury		9,378	15.2
Wolverhampton West		7,724	12.5

Wolverhampton South West [632]

Actual 2019 vote			
Anderson, S.	Con	19,864	48.3
Smith, E. Ms. *	Lab	18,203	44.3
Ricketts, B.	LD	2,041	5.0
Grandison, L.	Brexit	1,028	2.5

2017: Lab 1,661 4.0

Dispersal:	Electorate:	59,260	
Wolverhampton West		59,260	100.0

Worcester [633]

Actual 2019 vote			
Walker, R. *	Con	25,856	50.8
Denham, L. Ms.	Lab	19,098	37.5
Kearney, S.	LD	3,666	7.2
Stephen, L.	Green	1,694	3.3
Potter, M.	Ind	584	1.1

2017: Con 6,758 13.3

Dispersal:	Electorate:	73,928	
Worcester		73,928	100.0

Worcestershire Mid [634]

Actual 2019 vote			
Huddleston, N. *	Con	37,426	66.7
Russell, H. Ms.	Lab	9,408	16.8
Rowley, M. Ms.	LD	6,474	11.5
Howarth, S. Ms.	Green	2,177	3.9
Brockman, B.	MRLP	638	1.1

2017: Con 28,018 49.9

Dispersal:	Electorate:	78,759	
Droitwich & Evesham		74,345	94.4
Redditch		4,414	5.6

Worcestershire West [635]

Actual 2019 vote			
Baldwin, H. Ms. *	Con	34,909	60.7
Nielsen, B. Ms.	LD	10,410	18.1
Charles, S. Ms.	Lab	9,496	16.5
Allen, M.	Green	2,715	4.7

2017: Con 24,499 42.6

Dispersal:	Electorate:	76,638	
Worcestershire West		76,638	100.0

Workington [636]

Actual 2019 vote			
Jenkinson, M.	Con	20,488	49.3
Hayman, S. Ms. *	Lab	16,312	39.2
Walker, D.	Brexit	1,749	4.2
Hughes, N.	LD	1,525	3.7
Cockburn, N. Ms.	Ind	842	2.0
Perry, J. Ms.	Green	596	1.4
Ivinson, R.	Ind	87	0.2

2017: Lab 4,176 10.0

Dispersal:	Electorate:	61,396	
Penrith & Solway		35,336	57.6
Whitehaven & Workington		26,060	42.4

Worsley & Eccles South [637]

Actual 2019 vote			
Keeley, B. Ms. *	Lab	20,446	45.7
Saunders, A.	Con	17,227	38.5
Martin, S.	Brexit	3,224	7.2
Johnson-Tod, J.	LD	2,510	5.6
Towers, D.	Green	1,300	2.9

2017: Lab 3,219 7.2

Dispersal:	Electorate:	74,404	
Worsley & Eccles		48,096	64.6
Bolton South & Walkden		26,308	35.4

Worthing East & Shoreham [638]

Actual 2019 vote			
Loughton, T. *	Con	27,107	51.0
O'Connor, L. Ms.	Lab	19,633	37.0
Ridley, A.	LD	4,127	7.8
Groves Williams, L. Ms.	Green	2,006	3.8
Cook, S. Ms.	Ind	255	0.5

2017: Con 7,474 14.1

Dispersal:	Electorate:	75,466	
Worthing East & Shoreham		75,466	100.0

Worthing West [639]

Actual 2019 vote			
Bottomley, P. *	Con	30,475	55.8
Cooper, B. Ms.	Lab	15,652	28.6
Bennett, J.	LD	6,024	11.0
Paul, J. Ms.	Green	2,008	3.7
Aherne, D.	Ind	489	0.9

2017: Con 14,823 27.1

Dispersal:	Electorate:	78,754	
Worthing West		67,473	85.7
Bognor Regis & Littlehampton		11,281	14.3

The Wrekin [640]

Actual 2019 vote			
Pritchard, M. *	Con	31,029	63.5
Harrison, D.	Lab	12,303	25.2
Janke, T.	LD	4,067	8.3
Dawes, T.	Green	1,491	3.0

2017: Con 18,726 38.3

Dispersal:	Electorate:	71,077	
Wrekin, The		69,640	98.0
Telford		1,437	2.0

Wrexham [641]

Actual 2019 vote			
Atherton, S. Ms.	Con	15,199	45.3
Wimbury, M. Ms.	Lab	13,068	39.0
Harper, C. Ms.	PC	2,151	6.4
Sly, T.	LD	1,447	4.3
Berkeley-Hurst, I.	Brexit	1,222	3.6
Rees, D.	Green	445	1.3

2017: Lab 2,131 6.4

Dispersal:	Electorate:	49,829	
Wrexham		49,829	100.0

Wycombe [642]

Actual 2019 vote			
Baker, S. *	Con	24,766	45.2
Ahmed, K.	Lab	20,552	37.5
Brodelle, T. Ms.	LD	6,543	11.9
Sims, P.	Green	1,454	2.7
Wassell, J. Ms.	Wyc Ind	926	1.7
Singh Srao, V.	UKIP	324	0.6
Gemmell, E.	Ind	191	0.3

2017: Con 4,214 7.7

Dispersal:	Electorate:	85,743	
Wycombe		71,198	83.0
Chesham & Amersham		7,520	8.8
Buckinghamshire Mid		7,025	8.2

Wyre & Preston North [643]

Actual 2019 vote			
Wallace, B. *	Con	31,589	59.7
Ainscough, J. Ms.	Lab	14,808	28.0
Potter, J.	LD	4,463	8.4
Norbury, R. Ms.	Green	1,729	3.3
Ragozzino, D.	Ind	335	0.6

2017: Con		16,781	31.7
-----------	--	--------	------

Dispersal:	Electorate:	75,094	
Ribble Valley		23,202	30.9
Lancaster & Wyre		18,326	24.4
Fylde		12,218	16.3
Blackpool North & Fleetwood		11,927	15.9
Preston		9,421	12.5

Wyre Forest [644]

Actual 2019 vote			
Garnier, M. *	Con	32,960	65.2
Lunn, R.	Lab	11,547	22.8
Miah, S.	LD	4,081	8.1
Davis, J.	Green	1,973	3.9

2017: Con		21,413	42.4
-----------	--	--------	------

Dispersal:	Electorate:	77,015	
Wyre Forest		77,015	100.0

Wythenshawe & Sale East [645]

Actual 2019 vote			
Kane, M. *	Lab	23,855	53.3
Harrop, P.	Con	13,459	30.1
Lepori, S.	LD	3,111	7.0
Fousert, J. Ms.	Brexit	2,717	6.1
Nunney, R.	Green	1,559	3.5
Bellamy, C. Ms.	Com L	58	0.1

2017: Lab		10,396	23.2
-----------	--	--------	------

Dispersal:	Electorate:	76,971	
Wythenshawe & Sale East		76,971	100.0

Yeovil [646]

Actual 2019 vote			
Fysh, M. *	Con	34,588	58.4
Clark, M.	LD	18,407	31.1
Ledlie, T.	Lab	3,761	6.3
Wood, D. Ms.	Green	1,629	2.7
Capozzoli, T.	Ind	689	1.2
Fox, T.	Const	186	0.3

2017: Con		16,181	27.3
-----------	--	--------	------

Dispersal:	Electorate:	82,470	
Yeovil		75,940	92.1
Glastonbury & Somerton		6,530	7.9

Ynys Môn [647]

Actual 2019 vote			
Crosbie, V. Ms.	Con	12,959	35.5
Roberts, M. Ms.	Lab	10,991	30.1
ap Dafydd, A.	PC	10,418	28.5
Jenner, H. Ms.	Brexit	2,184	6.0

2017: Lab		1,968	5.4
-----------	--	-------	-----

Dispersal:	Electorate:	52,415	
Ynys Môn		52,415	100.0

York Central [648]

Actual 2019 vote			
Maskell, R. Ms. *	Lab	27,312	55.2
Tate, F. Ms.	Con	13,767	27.8
Blanchard, J.	LD	4,149	8.4
Franklin, T.	Green	2,107	4.3
Szkiler, N.	Brexit	1,479	3.0
Snedden, A.	Yorks	557	1.1
Dunn, A.	SDP	134	0.3

2017: Lab		13,545	27.4
-----------	--	--------	------

Dispersal:	Electorate:	73,445	
York Central		72,425	98.6
York Outer		1,020	1.4

York Outer [649]

Actual 2019 vote

Sturdy, J. *	Con	27,324	49.4
Perrett, A. Ms.	Lab	17,339	31.3
Aspden, K.	LD	9,992	18.1
Marmion, S.	Ind	692	1.3

2017: Con 9,985 18.0

Dispersal:	Electorate:	74,129	
York Outer		71,700	96.7
York Central		2,429	3.3

Yorkshire East [650]

Actual 2019 vote

Knight, G. *	Con	33,988	64.4
Minnis, C. Ms.	Lab	11,201	21.2
Needham, D.	LD	4,219	8.0
Norman, T.	Yorks	1,686	3.2
Jackson, M.	Green	1,675	3.2

2017: Con 22,787 43.2

Dispersal:	Electorate:	80,713	
Bridlington & the Wolds		64,039	79.3
Goole & Pocklington		16,674	20.7

Appendices

- 1 List of Constituencies & Index of Change by PA number
- 2 Seats ranked in order of % majority by party (GB)
- 3 Target lists for the main parties by rank order of swing to win (GB).
- 4 Seats ranked in order of % majority by region and party (GB)
- 5 Regional target lists
- 6 Three-way marginal seats (GB) – less than 20% separating
1st and 3rd parties
- 7 Seats ranked by turnout

Appendix 1

List of Constituencies by Press Association number & Index of Change

PA	Constituency	Index of Change
1	Aberafan Maesteg	69.2
2	Aberdeen North	61.3
3	Aberdeen South	21.1
4	Aberdeenshire N & Moray E	48.9
5	Aberdeenshire W & Kincardine	None
6	Airdrie & Shotts	10.8
7	Aldershot	6.6
8	Aldridge-Brownhills	20.7
9	Alloa & Grangemouth	99.7
10	Altrincham & Sale W	None
11	Alyn & Deeside	20.1
12	Amber Valley	0.1
13	Angus & Perthshire Glens	91.6
14	Antrim East	13.7
15	Antrim North	11.4
16	Antrim South	5.7
17	Arbroath & Broughty Ferry	56.8
18	Argyll, Bute & S Lochaber	6.1
19	Arundel & S Downs	57.8
20	Ashfield	18.0
21	Ashford	54.7
22	Ashton-under-Lyne	50.9
23	Aylesbury	54.3
24	Ayr, Carrick & Cumnock	None
25	Ayrshire Central	None
26	Ayrshire N & Arran	None
27	Banbury	55.2
28	Bangor Aberconwy	57.1
29	Barking	8.7
30	Barnsley North	38.6
31	Barnsley South	61.4
32	Barrow & Furness	11.5
33	Basildon & Billericay	9.7
34	Basildon S & E Thurrock	20.7
35	Basingstoke	21.1
36	Bassetlaw	4.3
37	Bath	8.5
38	Bathgate & Linlithgow	37.3
39	Battersea	9.3
40	Beaconsfield	7.9
41	Beckenham & Penge	84.0
42	Bedford	3.3
43	Bedfordshire Mid	19.3
44	Bedfordshire N	28.2
45	Belfast East	14.8
46	Belfast North	14.4
47	Belfast S & Mid Down	22.3
48	Belfast West	17.5
49	Bermondsey & Old Southwark	25.3
50	Berwickshire, Roxburgh & Selkirk	None
51	Bethnal Green & Stepney	35.8

PA	Constituency	Index of Change
52	Beverley & Holderness	10.6
53	Bexhill & Battle	26.1
54	Bexleyheath & Crayford	33.1
55	Bicester & Woodstock	99.7
56	Birkenhead	18.7
57	Birmingham Edgbaston	13.6
58	Birmingham Erdington	18.4
59	Birmingham Hall Green & Moseley	15.8
60	Birmingham Hodge Hill & Solihull N	73.6
61	Birmingham Ladywood	64.6
62	Birmingham Northfield	3.0
63	Birmingham Perry Barr	37.9
64	Birmingham Selly Oak	5.8
65	Birmingham Yardley	32.0
66	Bishop Auckland	52.9
67	Blackburn	3.1
68	Blackley & Middleton S	75.7
69	Blackpool N & Fleetwood	80.1
70	Blackpool S	33.7
71	Blaenau Gwent & Rhymney	39.6
72	Blaydon & Consett	99.2
73	Blyth & Ashington	72.1
74	Bognor Regis & Littlehampton	29.8
75	Bolsover	0.8
76	Bolton N E	14.4
77	Bolton S & Walkden	66.5
78	Bolton West	28.6
79	Bootle	None
80	Boston & Skegness	9.2
81	Bournemouth East	0.1
82	Bournemouth West	7.6
83	Bracknell	26.4
84	Bradford East	2.1
85	Bradford South	2.3
86	Bradford West	None
87	Braintree	18.2
88	Brecon, Radnor & Cwm Tawe	33.9
89	Brent East	53.7
90	Brent West	44.7
91	Brentford & Isleworth	44.6
92	Brentwood & Ongar	0.2
93	Bridgend	46.2
94	Bridgwater	60.5
95	Bridlington & the Wolds	31.1
96	Brigg & Immingham	65.8
97	Brighton Kempdown & Peacehaven	1.6
98	Brighton Pavilion	1.5
99	Bristol Central	29.7
100	Bristol East	79.7
101	Bristol N East	116.4
102	Bristol N West	23.7
103	Bristol South	11.7

<i>PA</i>	<i>Constituency</i>	<i>Index of Change</i>	<i>PA</i>	<i>Constituency</i>	<i>Index of Change</i>
104	Broadland & Fakenham	6.7	157	Colchester	8.8
105	Bromley & Biggin Hill	98.3	158	Colne Valley	15.6
106	Bromsgrove	None	159	Congleton	14.1
107	Broxbourne	15.3	160	Corby & E Northamptonshire	10.7
108	Broxtowe	33.0	161	Cornwall North	6.7
109	Buckingham & Bletchley	91.5	162	Cornwall S E	0.7
110	Buckinghamshire Mid	114.3	163	Cotswolds North	97.7
111	Burnley	16.1	164	Cotswolds S	90.4
112	Burton & Uttoxeter	None	165	Coventry E	34.5
113	Bury North	12.6	166	Coventry N W	None
114	Bury South	23.2	167	Coventry S	37.6
115	Bury St Edmunds & Stowmarket	33.2	168	Cowdenbeath & Kirkcaldy	36.1
116	Caerfyrddin	57.6	169	Cramlington & Killingworth	102.8
117	Caerphilly	30.8	170	Crawley	None
118	Caithness, Sutherland & Easter Ross	60.2	171	Crewe & Nantwich	6.2
119	Calder Valley	3.6	172	Croydon East	26.8
120	Camborne & Redruth	19.6	173	Croydon S	27.2
121	Cambridge	7.6	174	Croydon West	62.6
122	Cambridgeshire N E	15.7	175	Cumbernauld & Kirkintilloch	28.1
123	Cambridgeshire N W	25.1	176	Dagenham & Rainham	23.0
124	Cambridgeshire S	62.2	177	Darlington	5.6
125	Cannock Chase	None	178	Dartford	13.2
126	Canterbury	5.7	179	Daventry	17.4
127	Cardiff East	63.9	180	Derby North	None
128	Cardiff North	4.3	181	Derby South	None
129	Cardiff S & Penarth	57.4	182	Derbyshire Dales	19.1
130	Cardiff West	8.9	183	Derbyshire Mid	4.8
131	Carlisle	36.7	184	Derbyshire N E	0.9
132	Carshalton & Wallington	None	185	Derbyshire S	11.6
133	Castle Point	2.3	186	Devon Central	2.8
134	Ceredigion Preseli	31.9	187	Devon North	None
135	Chatham & Aylesford	25.1	188	Devon South	6.3
136	Cheadle	None	189	Devon S W	12.7
137	Chelmsford	5.4	190	Dewsbury & Batley	79.6
138	Chelsea & Fulham	26.7	191	Didcot & Wantage	23.8
139	Cheltenham	5.9	192	Doncaster Central	13.5
140	Chesham & Amersham	36.0	193	Doncaster E & the Isle of Axholme	65.2
141	Cheshire Mid	116.0	194	Doncaster N	8.9
142	Chester N & Neston	48.7	195	Dorking & Horley	67.0
143	Chester S & Edisbury	83.6	196	Dorset Mid & N Poole	13.6
144	Chesterfield	None	197	Dorset North	9.6
145	Chichester	38.2	198	Dorset South	8.5
146	Chingford & Woodford Green	22.3	199	Dorset West	9.0
147	Chippenham	96.0	200	Dover & Deal	0.8
148	Chipping Barnet	43.3	201	Droitwich & Evesham	5.6
149	Chorley	4.4	202	Dudley	15.9
150	Christchurch	3.0	203	Dulwich & W Norwood	24.6
151	Cities of London & Westminster	32.6	204	Dumfries & Galloway	5.3
152	Clacton	7.9	205	Dumfriesshire, Clydesdale & Tweeddale	10.7
153	Clapham & Brixton Hill	91.6	206	Dunbartonshire Mid	11.3
154	Clwyd East	85.9	207	Dunbartonshire W	3.7
155	Clwyd North	92.2	208	Dundee Central	27.7
156	Coatbridge & Bellshill	26.4	209	Dunfermline & Dollar	17.1

<i>PA</i>	<i>Constituency</i>	<i>Index of Change</i>	<i>PA</i>	<i>Constituency</i>	<i>Index of Change</i>
210	Dunstable & Leighton Buzzard	7.4	265	Glasgow W	25.4
211	Durham, City of	30.7	266	Glastonbury & Somerton	71.7
212	Durham North	9.1	267	Glenrothes & Mid Fife	39.1
213	Dwyfor Meirionnydd	62.7	268	Gloucester	5.9
214	Ealing Central & Acton	26.3	269	Godalming & Ash	108.1
215	Ealing North	1.9	270	Goole & Pocklington	100.2
216	Ealing Southall	16.9	271	Gordon & Buchan	48.1
217	Earley & Woodley	113.0	272	Gorton & Denton	95.1
218	Easington	14.2	273	Gosport	None
219	East Grinstead & Uckfield	124.4	274	Gower	50.4
220	East Ham	19.7	275	Grantham & Bourne	60.6
221	East Kilbride & Strathaven	10.5	276	Gravesham	None
222	Eastbourne	8.0	277	Great Grimsby & Cleethorpes	55.8
223	Eastleigh	67.9	278	Great Yarmouth	None
224	Edinburgh E & Musselburgh	22.7	279	Greenwich & Woolwich	12.6
225	Edinburgh N & Leith	13.3	280	Guildford	45.1
226	Edinburgh S	6.7	281	Hackney N & Stoke Newington	34.5
227	Edinburgh S W	None	282	Hackney S & Shoreditch	27.8
228	Edinburgh W	14.7	283	Halesowen	55.7
229	Edmonton & Winchmore Hill	49.0	284	Halifax	4.0
230	Ellesmere Port & Bromborough	64.9	285	Hamble Valley	105.4
231	Eltham & Chislehurst	43.9	286	Hamilton & Clyde Valley	77.9
232	Ely & E Cambridgeshire	54.2	287	Hammersmith & Chiswick	65.3
233	Enfield North	20.1	288	Hampshire E	58.9
234	Epping Forest	None	289	Hampshire N E	21.9
235	Epsom & Ewell	25.7	290	Hampshire N W	30.7
236	Erewash	None	291	Hampstead & Highgate	69.3
237	Erith & Thamesmead	47.5	292	Harborough, Oadby & Wigston	8.0
238	Esher & Walton	22.0	293	Harlow	7.7
239	Essex N W	11.9	294	Harpenden & Berkhamsted	99.2
240	Exeter	13.0	295	Harrogate & Knaresborough	6.2
241	Exmouth & Exeter E	40.6	296	Harrow East	23.8
242	Falkirk	41.7	297	Harrow West	14.8
243	Fareham & Waterlooville	89.9	298	Hartlepool	None
244	Farnham & Bordon	84.5	299	Harwich & N Essex	17.4
245	Faversham & Mid Kent	21.4	300	Hastings & Rye	7.7
246	Feltham & Heston	8.3	301	Havant	None
247	Fermanagh & S Tyrone	10.5	302	Hayes & Harlington	None
248	Fife N E	15.7	303	Hazel Grove	16.7
249	Filton & Bradley Stoke	34.8	304	Hemel Hempstead	23.1
250	Finchley & Golders Green	0.8	305	Hendon	20.4
251	Folkestone & Hythe	20.9	306	Henley & Thame	8.5
252	Forest of Dean	None	307	Hereford & S Herefordshire	2.2
253	Foyle	6.5	308	Herefordshire N	2.2
254	Frome & E Somerset	91.7	309	Herne Bay & Sandwich	38.6
255	Fylde	25.4	310	Hertford & Stortford	8.3
256	Gainsborough	2.7	311	Hertfordshire N E	None
257	Gateshead Central & Whickham	50.6	312	Hertfordshire S W	76.4
258	Gedling	6.9	313	Hertsmere	14.0
259	Gillingham & Rainham	None	314	Hexham	18.5
260	Glasgow E	84.2	315	Heywood & Middleton N	29.6
261	Glasgow N	77.0	316	High Peak	None
262	Glasgow N E	70.1	317	Hinckley & Bosworth	18.0
263	Glasgow S	19.6	318	Hitchin	88.5
264	Glasgow S W	47.1	319	Holborn & St Pancras	17.2

<i>PA</i>	<i>Constituency</i>	<i>Index of Change</i>	<i>PA</i>	<i>Constituency</i>	<i>Index of Change</i>
320	Honiton & Sidmouth	65.7	374	Liverpool Garston	35.9
321	Hornchurch & Upminster	4.9	375	Liverpool Riverside	61.6
322	Hornsey & Friern Barnet	63.2	376	Liverpool Walton	76.0
323	Horsham	21.7	377	Liverpool Wavertree	81.1
324	Houghton & Sunderland S	11.5	378	Liverpool West Derby	75.2
325	Hove & Portslade	None	379	Livingston	9.7
326	Huddersfield	24.6	380	Llanelli	15.0
327	Hull East	18.8	381	Londonderry E	4.0
328	Hull N & Cottingham	47.3	382	Lothian East	13.6
329	Hull W & Haltemprice	39.5	383	Loughborough	7.7
330	Huntingdon	65.5	384	Louth & Horncastle	10.7
331	Hyndburn	None	385	Lowestoft	8.8
332	Ilford North	46.0	386	Luton North	7.6
333	Ilford South	29.4	387	Luton S & S Bedfordshire	16.0
334	Inverclyde & Renfrewshire W	15.3	388	Macclesfield	None
335	Inverness, Skye & W Ross-shire	63.7	389	Maidenhead	46.8
336	Ipswich	None	390	Maidstone & Malling	66.7
337	Isle of Wight E	50.8	391	Makerfield	2.8
338	Isle of Wight W	49.2	392	Maldon	6.0
339	Islington N	None	393	Manchester Central	78.7
340	Islington S & Finsbury	9.3	394	Manchester Rusholme	98.2
341	Jarrow & Gateshead E	30.2	395	Manchester Withington	16.5
342	Keighley & Ilkley	None	396	Mansfield	3.5
343	Kenilworth & Southam	16.9	397	Melksham & Devizes	99.4
344	Kensington & Bayswater	25.8	398	Melton & Syston	91.5
345	Kettering	4.7	399	Meriden & Solihull E	56.8
346	Kilmarnock & Loudoun	None	400	Merthyr Tydfil & Aberdare	72.9
347	Kingston & Surbiton	24.4	401	Middlesbrough & Thornaby E	28.1
348	Kingswinford & S Staffordshire	84.5	402	Middlesbrough S & E Cleveland	14.1
349	Knowsley	21.8	403	Midlothian	None
350	Lagan Valley	18.8	404	Milton Keynes Central	92.3
351	Lancashire W	None	405	Milton Keynes N	52.5
352	Lancaster & Wyre	73.9	406	Mitcham & Morden	9.8
353	Leeds Central & Headingley	112.8	407	Monmouthshire	32.0
354	Leeds East	37.7	408	Montgomeryshire & Glyndwr	51.2
355	Leeds N East	0.0	409	Moray W, Nairn & Strathspey	58.5
356	Leeds N W	96.6	410	Morecambe & Lunesdale	42.3
357	Leeds South	38.3	411	Motherwell, Wishaw & Carluke	46.7
358	Leeds S W & Morley	55.5	412	Na h-Eileanan an Iar	None
359	Leeds W & Pudsey	95.9	413	Neath & Swansea E	95.7
360	Leicester E	2.9	414	New Forest E	None
361	Leicester S	13.7	415	New Forest W	None
362	Leicester W	12.8	416	Newark	13.5
363	Leicestershire Mid	60.2	417	Newbury	14.4
364	Leicestershire N W	5.3	418	Newcastle-under-Lyme	5.1
365	Leicestershire S	21.8	419	Newcastle upon Tyne Central & W	74.7
366	Leigh & Atherton	29.7	420	Newcastle upon Tyne E & Wallsend	82.8
367	Lewes	27.6	421	Newcastle upon Tyne N	125.2
368	Lewisham E	29.1	422	Newport East	75.0
369	Lewisham N	31.0	423	Newport W & Islwyn	93.7
370	Lewisham W & E Dulwich	101.7	424	Newry & Armagh	13.0
371	Leyton & Wanstead	9.6	425	Newton Abbot	0.2
372	Lichfield	3.5	426	Newton Aycliffe & Spennymoor	73.8
373	Lincoln	None			

<i>PA</i>	<i>Constituency</i>	<i>Index of Change</i>	<i>PA</i>	<i>Constituency</i>	<i>Index of Change</i>
427	Norfolk Mid	23.4	480	Rhondda & Ogmore	46.3
428	Norfolk North	1.5	481	Ribble Valley	63.7
429	Norfolk N W	6.1	482	Richmond & Northallerton	12.6
430	Norfolk South	50.4	483	Richmond Park	8.2
431	Norfolk S W	12.3	484	Rochdale	10.3
432	Normanton & Hemsworth	29.9	485	Rochester & Strood	12.5
433	North Down	4.7	486	Romford	2.0
434	Northampton N	34.1	487	Romsey & Southampton N	21.7
435	Northampton S	73.2	488	Rossendale & Darwen	3.1
436	Northamptonshire S	43.6	489	Rother Valley	8.6
437	Northumberland North	30.9	490	Rotherham	22.9
438	Norwich N	7.8	491	Rugby	0.8
439	Norwich S	2.4	492	Ruislip, Northwood & Pinner	32.2
440	Nottingham E	13.7	493	Runcorn & Helsby	94.5
441	Nottingham N & Kimberley	47.1	494	Runnymede & Weybridge	38.4
442	Nottingham S	34.5	495	Rushcliffe	1.5
443	Nuneaton	None	496	Rutherglen	39.1
444	Old Bexley & Sidcup	11.9	497	Rutland & Stamford	85.7
445	Oldham E & Saddleworth	None	498	Salford	32.8
446	Oldham W, Chadderton & Royton	None	499	Salisbury	29.4
447	Orkney & Shetland	None	500	Scarborough & Whitby	None
448	Orpington	31.2	501	Scunthorpe	18.8
449	Ossett & Denby Dale	92.5	502	Sefton Central	22.5
450	Oxford East	8.6	503	Selby	48.2
451	Oxford W & Abingdon	31.1	504	Sevenoaks	14.9
452	Paisley & Renfrewshire N	44.2	505	Sheffield Brightside & Hillsborough	1.4
453	Paisley & Renfrewshire S	17.1	506	Sheffield Central	21.1
454	Peckham	50.6	507	Sheffield Hallam	5.7
455	Pembrokeshire Mid & S	89.1	508	Sheffield Heeley	33.1
456	Pendle & Clitheroe	48.7	509	Sheffield S E	10.9
457	Penistone & Stocksbridge	None	510	Sherwood Forest	13.6
458	Penrith & Solway	109.9	511	Shipley	None
459	Perth & Kinross-shire	80.2	512	Shrewsbury	9.1
460	Peterborough	1.3	513	Shropshire N	7.8
461	Plymouth Moor View	5.8	514	Shropshire S	10.8
462	Plymouth Sutton & Devonport	5.2	515	Sittingbourne & Sheppey	8.4
463	Pontefract, Castleford & Knottingley	14.0	516	Skipton & Ripon	5.8
464	Pontypridd	80.2	517	Sleaford & N Hykeham	21.3
465	Poole	4.1	518	Slough	10.6
466	Poplar & Limehouse	18.4	519	Smethwick	13.6
467	Portsmouth N	None	520	Solihull W & Shirley	38.6
468	Portsmouth S	None	521	Somerset N	8.5
469	Preston	25.1	522	Somerset N E & Hanham	89.4
470	Putney	11.2	523	South Down	19.2
471	Queen's Park & Maida Vale	89.3	524	S Holland & the Deepings	None
472	Rawmarsh & Conisbrough	67.0	525	South Ribble	30.2
473	Rayleigh & Wickford	3.5	526	South Shields	11.0
474	Reading Central	58.3	527	Southampton Itchen	None
475	Reading W & Mid Berkshire	69.0	528	Southampton Test	None
476	Redcar	7.4	529	Southend E & Rochford	14.3
477	Redditch	6.7	530	Southend W & Leigh	11.7
478	Reigate	30.4	531	Southgate & Wood Green	86.2
479	Renfrewshire E	None	532	Southport	33.2
			533	Spelthorne	None

<i>PA</i>	<i>Constituency</i>	<i>Index of Change</i>	<i>PA</i>	<i>Constituency</i>	<i>Index of Change</i>
534	Spen Valley	56.7	587	Torbay	1.6
535	St Albans	4.3	588	Torfaen	12.6
536	St Austell & Newquay	15.9	589	Torridge & Tavistock	7.7
537	St Helens N	None	590	Tottenham	35.7
538	St Helens S & Whiston	10.8	591	Truro & Falmouth	22.0
539	St Ives	3.8	592	Tunbridge Wells	None
540	St Neots & Mid Cambridgeshire	111.1	593	Twickenham	8.9
541	Stafford	55.2	594	Tynemouth	19.7
542	Staffordshire Moorlands	19.9	595	Tyrone West	6.1
543	Stalybridge & Hyde	None	596	Ulster Mid	9.3
544	Stevenage	None	597	Upper Bann	16.4
545	Stirling & Strathallan	9.9	598	Uxbridge & S Ruislip	26.4
546	Stockport	48.9	599	Vale of Glamorgan	8.3
547	Stockton N	13.1	600	Vauxhall & Camberwell Green	64.3
548	Stockton W	37.3	601	Wakefield & Rothwell	114.2
549	Stoke-on-Trent Central	42.6	602	Wallasey	9.4
550	Stoke-on-Trent N	15.5	603	Walsall & Bloxwich	97.8
551	Stoke-on-Trent S	57.6	604	Walthamstow	None
552	Stone, Great Wyrley & Penkridge	108.5	605	Warrington N	0.2
553	Stourbridge	58.0	606	Warrington S	11.7
554	Strangford	21.8	607	Warwick & Leamington	12.3
555	Stratford & Bow	84.1	608	Warwickshire N & Bedworth	None
556	Stratford-on-Avon	2.3	609	Washington & Gateshead S	32.1
557	Streatham & Croydon N	96.4	610	Watford	29.3
558	Stretford & Urmston	None	611	Waveney Valley	115.1
559	Stroud	22.4	612	Weald of Kent	105.4
560	Suffolk Central & N Ipswich	27.8	613	Wellingborough & Rushden	18.9
561	Suffolk Coastal	9.7	614	Wells & Mendip Hills	75.1
562	Suffolk South	4.6	615	Welwyn Hatfield	0.5
563	Suffolk West	17.1	616	West Bromwich	73.2
564	Sunderland Central	None	617	West Ham & Beckton	63.5
565	Surrey East	31.3	618	Westmorland & Lonsdale	52.2
566	Surrey Heath	24.2	619	Weston-super-Mare	15.2
567	Sussex Mid	45.4	620	Wetherby & Easingwold	109.9
568	Sussex Weald	43.3	621	Whitehaven & Workington	65.5
569	Sutton & Cheam	None	622	Widnes & Halewood	65.1
570	Sutton Coldfield	None	623	Wigan	None
571	Swansea West	97.1	624	Wiltshire E	69.3
572	Swindon N	12.6	625	Wiltshire S W	18.6
573	Swindon S	29.2	626	Wimbledon	29.6
574	Tamworth	3.8	627	Winchester	47.3
575	Tatton	21.2	628	Windsor	55.8
576	Taunton & Wellington	12.9	629	Wirral West	51.3
577	Telford	2.1	630	Witham	11.8
578	Tewkesbury	36.3	631	Witney	59.0
579	Thanet East	33.5	632	Woking	5.9
580	Thirsk & Malton	29.6	633	Wokingham	83.8
581	Thornbury & Yate	10.9	634	Wolverhampton N E	44.4
582	Thurrock	8.8	635	Wolverhampton S E	77.6
583	Tipton & Wednesbury	70.2	636	Wolverhampton W	26.4
584	Tiverton & Minehead	109.5	637	Worcester	None
585	Tonbridge	31.9	638	Worcestershire W	None
586	Tooting	None	639	Worsley & Eccles	74.1
			640	Worthing E & Shoreham	None
			641	Worthing West	25.5

<i>PA</i>	<i>Constituency</i>	<i>Index of Change</i>
642	Wrekin, The	11.2
643	Wrexham	42.4
644	Wycombe	17.6
645	Wyre Forest	None
646	Wythenshawe & Sale E	None
647	Yeovil	8.1
648	Ynys Môn	None
649	York Central	4.7
650	York Outer	4.7

Appendix 2

Seats ranked in order of % majority by party (GB)

Constituency	Maj%	Maj	2nd
Conservative Seats			
1	Bumley	0.3	127 Lab
2	Leigh & Atherton	0.7	293 Lab
3	High Peak	1.1	590 Lab
4	Carshalton & Wallington	1.3	629 LD
5	Wimbledon	1.5	839 LD
6	Bangor Aberconwy	1.5	749 Lab
7	Aberdeenshire W & Kincardine	1.6	843 SNP
8	Wolverhampton W	1.8	934 Lab
9	Bury South	1.9	935 Lab
10	Bury North	2.4	1,282 Lab
11	Cambridgeshire S	2.5	1,498 LD
12	Cheltenham	2.5	1,421 LD
13	Bolton N E	2.6	1,278 Lab
14	Watford	2.7	1,300 Lab
15	Chingford & Woodford Green	2.9	1,604 Lab
16	Dumfries & Galloway	3.0	1,556 SNP
17	Wycombe	3.2	1,494 Lab
18	Birmingham Northfield	3.4	1,478 Lab
19	Leeds N W	3.6	2,001 Lab
20	Stroud	4.1	2,467 Lab
21	Cheadle	4.2	2,336 LD
22	Keighley & Ilkley	4.2	2,218 Lab
23	Stoke-on-Trent Central	4.2	1,715 Lab
24	Eastbourne	4.2	2,168 LD
25	Whitehaven & Workington	4.3	2,144 Lab
26	Gedling	4.4	2,407 Lab
27	Walsall & Bloxwich	4.8	2,186 Lab
28	Peterborough	4.9	2,333 Lab
29	Vale of Glamorgan	5.1	2,566 Lab
30	West Bromwich	5.2	2,150 Lab
31	Aberdeenshire N & Moray E	5.2	2,399 SNP
32	Cheshire Mid	5.3	2,494 Lab
33	Wakefield & Rothwell	5.3	2,626 Lab
34	Esher & Walton	5.4	3,015 LD
35	Ynys Môn	5.4	1,968 Lab
36	Derby North	5.4	2,540 Lab
37	Bridgend	5.5	2,553 Lab
38	Clwyd North	5.5	2,834 Lab
39	Guildford	5.9	3,117 LD
40	Lancaster & Wyre	6.1	3,012 Lab
41	Hastings & Rye	6.7	3,532 Lab
42	Eltham & Chislehurst	6.7	3,444 Lab
43	Gordon & Buchan	6.8	3,224 SNP
44	Lincoln	6.9	3,514 Lab
45	Hyndburn	7.0	2,951 Lab

	Constituency	Maj%	Maj	2nd
4	Constituency			
6	Broxtowe	7.2	3,819	Lab
47	Chipping Barnet	7.2	4,209	Lab
48	Lewes	7.4	4,126	LD
49	Northampton N	7.7	3,932	Lab
50	Newton Aycliffe & Spennymoor	7.9	3,408	Lab
51	Hendon	8.0	3,661	Lab
52	Truro & Falmouth	8.1	4,459	Lab
53	Wrexham	8.4	3,939	Lab
54	Hazel Grove	8.4	4,219	LD
55	Caerfyrddin	8.5	4,529	PC
56	Dumfriesshire, Clydesdale & Tweeddale	8.5	4,338	SNP
57	Hull W & Haltemprice	8.7	3,626	Lab
58	Blackpool S	8.7	3,700	Lab
59	Calder Valley	9.0	5,107	Lab
60	Milton Keynes Central	9.4	4,952	Lab
61	Westmorland & Lonsdale	9.5	5,140	LD
62	Southampton Itchen	9.5	4,498	Lab
63	Berwickshire, Roxburgh & Selkirk	9.7	5,148	SNP
64	St Ives	9.7	5,227	LD
65	Clwyd East	10.0	5,284	Lab
66	Darlington	10.7	4,968	Lab
67	Redcar	10.9	4,878	Lab
68	Ipswich	11.1	5,479	Lab
69	Altrincham & Sale W	11.2	6,139	Lab
70	Swindon S	11.4	5,650	Lab
71	Cities of London & Westminster	11.5	5,976	Lab
72	Bolsover	11.5	5,273	Lab
73	Shipley	11.6	6,242	Lab
74	Crewe & Nantwich	11.6	5,816	Lab
75	Loughborough	11.8	6,091	Lab
76	Finchley & Golders Green	12.0	6,629	LD
77	Tipton & Wednesbury	12.3	4,693	Lab
78	Ashfield	12.3	5,303	Ash Ind
79	Rushcliffe	12.4	7,354	Lab
80	Norwich N	12.6	6,365	Lab
81	Spen Valley	12.8	6,064	Lab
82	Milton Keynes N	13.1	6,327	Lab
83	Worcester	13.3	6,758	Lab
84	Rother Valley	13.5	6,135	Lab
85	Southport	13.6	6,771	Lab
86	Shrewsbury	13.9	7,175	Lab
87	Worthing E & Shoreham	14.1	7,474	Lab
88	Winchester	14.2	9,050	LD
89	Penistone & Stocksbridge	14.6	7,210	Lab
90	Barrow & Furness	14.9	7,436	Lab
91	Colne Valley	15.0	7,761	Lab
92	Filton & Bradley Stoke	15.2	7,842	Lab
93	Uxbridge & S Ruislip	15.6	7,939	Lab
94	Taunton & Wellington	15.7	8,536	LD
95	Pembrokeshire Mid & S	15.7	8,621	Lab

Constituency	Maj%	Maj	2nd	Constituency	Maj%	Maj	2nd
96 Exmouth & Exeter E	15.8	8,809	Ind	145 Pendle & Clitheroe	23.8	11,568	Lab
97 Harrogate & Knaresborough	15.8	8,787	LD	146 Basingstoke	24.0	12,301	Lab
98 Thanet East	15.8	7,585	Lab	147 Dover & Deal	24.3	12,421	Lab
99 Corby & E Northamptonshire	16.1	8,676	Lab	148 St Neots & Mid Cambridgeshire	24.5	12,250	LD
100 Leeds S W & Morley	16.3	7,114	Lab	149 Penrith & Solway	24.7	13,760	Lab
101 Bishop Auckland	16.4	8,113	Lab	150 Ely & E Cambridgeshire	24.7	13,449	LD
102 Chelsea & Fulham	16.4	8,993	Lab	151 Telford	25.0	10,900	Lab
103 Sutton & Cheam	16.5	8,351	LD	152 Devon South	25.3	13,719	LD
104 Crawley	16.8	8,360	Lab	153 Wells & Mendip Hills	25.3	14,295	LD
105 Harrow East	17.2	8,987	Lab	154 Buckingham & Bletchley	25.4	13,345	Lab
106 Woking	17.2	8,683	LD	155 Morecambe & Lunesdale	25.5	14,188	Lab
107 South Ribble	17.3	8,515	Lab	156 Sussex Mid	25.8	13,665	LD
108 Brecon, Radnor & Cwm Tawe	17.4	9,091	LD	157 Frome & E Somerset	25.8	12,395	LD
109 Eastleigh	17.4	8,641	LD	158 Thornbury & Yate	25.9	14,538	LD
110 Newcastle-under-Lyme	17.5	8,265	Lab	159 Derbyshire N E	26.1	12,902	Lab
111 Bournemouth East	17.9	8,817	Lab	160 Chippenham	26.1	13,200	LD
112 Stevenage	18.0	8,562	Lab	161 Beaconsfield	26.2	13,772	Ind
113 Didcot & Wantage	18.4	10,023	LD	162 Rugby	26.2	13,395	Lab
114 Dorking & Horley	19.0	10,381	LD	163 Croydon S	26.3	13,408	Lab
115 Camborne & Redruth	19.1	9,848	Lab	164 Bassetlaw	26.4	12,588	Lab
116 Godalming & Ash	19.3	10,720	LD	165 Worthing West	26.5	13,912	Lab
117 Stoke-on-Trent N	19.3	8,077	Lab	166 Farnham & Bordon	26.5	13,577	LD
118 Gloucester	19.3	9,880	Lab	167 Devon North	26.7	14,813	LD
119 York Outer	19.7	10,782	Lab	168 Glastonbury & Somerton	26.7	14,183	LD
120 Rossendale & Darwen	19.7	9,834	Lab	169 Stafford	26.7	13,720	Lab
121 Wolverhampton N E	19.8	7,847	Lab	170 Tunbridge Wells	26.8	14,645	LD
122 Macclesfield	19.9	10,711	Lab	171 Hemel Hempstead	26.8	13,161	Lab
123 Blackpool N & Fleetwood	20.2	10,119	Lab	172 Northampton S	26.9	13,324	Lab
124 Monmouthshire	20.5	10,837	Lab	173 Thurrock	27.0	11,962	Lab
125 Scarborough & Whitby	20.7	10,270	Lab	174 Harpenden & Berkhamsted	27.0	15,044	LD
126 Welwyn Hatfield	20.8	10,773	Lab	175 Yeovil	27.0	14,638	LD
127 Hitchin	20.8	11,264	Lab	176 Banbury	27.2	13,799	Lab
128 Bolton West	21.3	10,619	Lab	177 Bicester & Woodstock	27.3	14,205	LD
129 Dorset West	21.4	12,388	LD	178 Plymouth Moor View	27.5	13,262	Lab
130 Scunthorpe	21.4	10,133	Lab	179 Halesowen	27.6	12,082	Lab
131 Erewash	21.7	10,606	Lab	180 Southend E & Rochford	27.7	11,942	Lab
132 Bournemouth West	21.7	9,941	Lab	181 Swindon N	28.0	13,250	Lab
133 Carlisle	22.0	11,290	Lab	182 Norfolk North	28.1	14,492	LD
134 Earley & Woodley	22.1	11,293	Lab	183 Selby	28.1	14,838	Lab
135 Henley & Thame	22.1	11,901	LD	184 Somerset N	28.5	16,184	Lab
136 Colchester	22.3	10,940	Lab	185 Somerset N E & Hanham	28.5	16,389	Lab
137 Newbury	22.5	11,460	LD	186 Chelmsford	28.6	15,416	LD
138 Stockton W	22.6	11,749	Lab	187 Aylesbury	28.7	16,640	Lab
139 Hexham	22.6	12,186	Lab	188 Montgomeryshire & Glyndwr	28.8	14,765	Lab
140 Ossett & Denby Dale	22.7	11,027	Lab	189 St Austell & Newquay	28.9	15,942	Lab
141 Middlesbrough S & E Cleveland	22.9	10,299	Lab	190 Weston-super-Mare	29.0	13,310	Lab
142 Wokingham	23.2	12,750	LD	191 Nuneaton	29.1	13,144	Lab
143 Doncaster E & the Isle of Axholme	23.4	10,085	Lab	192 Cornwall North	29.2	15,783	LD
144 Great Grimsby & Cleethorpes	23.4	9,759	Lab	193 Bromley & Biggin Hill	29.3	14,380	Lab
				194 Epsom & Ewell	29.4	16,856	LD
				195 Folkestone & Hythe	29.6	13,239	Lab

Constituency	Maj%	Maj	2nd	Constituency	Maj%	Maj	2nd
196 Harborough, Oadby & Wigston	29.7	15,608	Lab	243 Torbay	34.8	17,751	LD
197 Romsey & Southampton N	29.7	16,251	LD	244 Derbyshire Dales	34.9	18,797	Lab
198 Burton & Uttoxeter	29.7	14,496	Lab	245 Derbyshire S	34.9	16,483	Lab
199 Surrey Heath	29.8	15,552	LD	246 Suffolk Coastal	35.1	18,355	Lab
200 Southend W & Leigh	30.1	15,454	Lab	247 Harlow	35.2	16,694	Lab
201 Bracknell	30.1	14,129	Lab	248 Ashford	35.4	17,211	Lab
202 Dorset Mid & N Poole	30.2	16,570	LD	249 East Grinstead & Uckfield	35.5	20,291	LD
203 Cotswolds S	30.3	16,092	LD	250 Stratford-on-Avon	35.5	19,020	LD
204 Ruislip, Northwood & Pinner	30.3	15,810	Lab	251 Salisbury	35.7	18,848	LD
205 Rochester & Strood	30.4	13,553	Lab	252 Reigate	35.9	19,220	LD
206 Isle of Wight W	30.5	11,618	Lab	253 Tewkesbury	36.1	19,443	LD
207 Devon Central	30.5	17,300	Lab	254 Cambridgeshire N W	36.2	17,032	Lab
208 Runnymede & Weybridge	30.5	16,072	LD	255 Beverley & Holderness	36.3	17,976	Lab
209 Melksham & Devizes	30.5	17,028	LD	256 Windsor	36.5	18,247	Lab
210 Forest of Dean	30.8	15,869	Lab	257 Congleton	36.5	18,203	Lab
211 Horsham	31.1	17,353	LD	258 Leicestershire Mid	36.6	20,188	Lab
212 Sherwood Forest	31.3	16,290	Lab	259 Leicestershire N W	36.7	18,548	Lab
213 Dartford	31.6	14,704	Lab	260 Wiltshire S W	36.8	17,378	Lab
214 Bexleyheath & Crayford	31.8	15,038	Lab	261 Sutton Coldfield	36.8	19,272	Lab
215 Dunstable & Leighton Buzzard	31.9	15,386	Lab	262 Amber Valley	37.0	16,891	Lab
216 Hertford & Stortford	32.0	17,806	Lab	263 Fyde	37.1	19,254	Lab
217 Witney	32.1	15,674	LD	264 Spellthorne	37.2	18,393	Lab
218 Dudley	32.2	13,609	Lab	265 Bridgwater	37.2	16,724	Lab
219 Ribble Valley	32.2	16,839	Lab	266 Hampshire E	37.3	20,200	LD
220 Derbyshire Mid	32.6	16,816	Lab	267 Staffordshire Moorlands	37.4	17,659	Lab
221 Harwich & N Essex	32.6	17,651	Lab	268 Broadland & Fakenham	37.5	19,825	Lab
222 Stourbridge	32.7	15,133	Lab	269 Chester S & Eddisbury	37.7	20,826	Lab
223 Lowestoft	32.7	14,850	Lab	270 Poole	38.1	18,608	Lab
224 Gravesham	32.8	15,581	Lab	271 Romford	38.3	18,536	Lab
225 Northumberland North	32.8	17,306	Lab	272 Huntingdon	38.4	21,645	Lab
226 Hertfordshire N E	32.9	18,189	Lab	273 Chichester	38.5	19,622	LD
227 Gillingham & Rainham	32.9	15,119	Lab	274 Cornwall S E	38.7	20,225	Lab
228 Stoke-on-Trent S	32.9	15,393	Lab	275 Redditch	38.8	18,423	Lab
229 Norfolk South	33.1	17,175	Lab	276 Warwickshire N & Bedworth	39.1	17,956	Lab
230 Newton Abbot	33.3	17,456	LD	277 Newark	39.2	21,697	Lab
231 Isle of Wight E	33.3	12,119	Lab	278 Shropshire N	39.3	20,543	Lab
232 Kettering	33.4	17,363	Lab	279 Hampshire N E	39.5	22,433	LD
233 Maidenhead	33.6	17,101	LD	280 Skipton & Ripon	39.7	22,517	Lab
234 Reading W & Mid Berkshire	33.9	16,758	Lab	281 Melton & Syston	39.8	19,004	Lab
235 Chesham & Amersham	33.9	18,216	LD	282 Maidstone & Malling	39.8	19,448	LD
236 Mansfield	34.0	16,247	Lab	283 Surrey East	40.0	20,565	LD
237 Wellingborough & Rushden	34.1	16,038	Lab	284 Bedfordshire Mid	40.0	20,509	Lab
238 Portsmouth N	34.4	15,780	Lab	285 Heme Bay & Sandwich	40.0	20,372	Lab
239 Dorset South	34.4	18,147	Lab	286 Kenilworth & Southam	40.0	22,303	Lab
240 Hertfordshire S W	34.6	17,623	Ind	287 Old Bexley & Sidcup	40.0	20,769	Lab
241 Aldershot	34.7	17,985	Lab	288 Suffolk Central & N Ipswich	40.1	20,213	Lab
242 Tatton	34.8	19,281	Lab	289 Broxbourne	40.3	19,192	Lab
				290 Wrekin, The	40.4	21,173	Lab
				291 Great Yarmouth	40.6	17,663	Lab
				292 Bexhill & Battle	41.0	20,384	Lab
				293 Devon S W	41.2	23,090	Lab
				294 Hamble Valley	41.2	23,488	LD

Constituency	Maj%	Maj	2nd	Constituency	Maj%	Maj	2nd
23 Doncaster N	5.2	2,070	Con	75 Lancashire W	15.8	8,336	Con
24 Nottingham N & Kimberley	5.8	2,490	Con	76 Feltham & Heston	15.9	6,993	Con
25 Gower	5.9	3,181	Con	77 Reading Central	16.2	8,351	Con
26 Leeds East	6.1	2,723	Con	78 Cambridge	16.3	8,099	LD
27 Leeds W & Pudsey	6.2	2,963	Con	79 Brighton Kemptown & Peacehaven	16.8	8,280	Con
28 Wolverhampton SE	6.2	2,373	Con	80 Birmingham Edgbaston	16.9	7,691	Con
29 Tynemouth	6.5	3,512	Con	81 Coventry E	17.1	7,288	Con
30 Bradford South	6.7	2,729	Con	82 Enfield North	17.4	8,853	Con
31 Croydon East	6.7	3,413	Con	83 Ilford North	17.4	9,030	Con
32 Sunderland Central	6.8	2,964	Con	84 Sefton Central	18.2	10,414	Con
33 Stalybridge & Hyde	7.0	2,946	Con	85 South Shields	18.3	8,365	Con
34 Hull East	7.3	2,495	Con	86 Harrow West	18.3	9,098	Con
35 Houghton & Sunderland S	7.5	3,271	Con	87 Berrymsey & Old Southwark	18.6	8,515	LD
36 Rotherham	7.6	3,297	Con	88 Bristol South	18.8	9,077	Con
37 Putney	8.0	4,416	Con	89 Neath & Swansea E	18.9	8,451	Con
38 Birmingham Erdington	8.0	3,305	Con	90 Rochdale	19.3	8,109	Con
39 Worsley & Eccles	8.0	3,961	Con	91 Pontypridd	19.3	8,798	Con
40 Normanton & Hemsworth	8.1	3,520	Con	92 Brent West	19.5	9,431	Con
41 Llanelli	8.6	3,793	Con	93 Luton North	19.6	8,740	Con
42 Hartlepool	8.8	3,595	Con	94 Easington	19.7	7,852	Con
43 Barnsley North	9.0	4,002	BRX	95 Cardiff West	20.3	10,546	Con
44 Durham, City of	9.1	4,657	Con	96 Hammersmith & Chiswick	20.3	10,823	Con
45 Blaydon & Consett	9.1	4,285	Con	97 Edinburgh S	20.4	10,795	SNP
46 Stockton N	9.2	3,972	Con	98 Hayes & Harlington	21.1	9,261	Con
47 Durham North	9.3	4,424	Con	99 Brentford & Isleworth	22.0	11,369	Con
48 Washington & Gateshead S	9.4	3,938	Con	100 Nottingham S	22.3	10,041	Con
49 Torfaen	9.4	4,110	Con	101 Swansea West	22.7	10,037	Con
50 Plymouth Sutton & Devonport	10.4	5,122	Con	102 Exeter	22.7	10,988	Con
51 Battersea	11.0	6,026	Con	103 Wythenshawe & Sale E	23.2	10,396	Con
52 Makerfield	11.0	4,955	Con	104 Hampstead & Highgate	23.4	13,400	LD
53 Sheffield S E	11.1	5,214	Con	105 Cardiff S & Penarth	23.5	11,851	Con
54 Bristol N East	11.2	5,464	Con	106 Birmingham Selly Oak	24.1	11,645	Con
55 Newport East	11.3	5,239	Con	107 Ealing North	24.4	11,908	Con
56 Portsmouth S	11.3	5,363	Con	108 Tooting	24.5	14,307	Con
57 Ashton-under-Lyne	11.3	4,689	Con	109 Norwich S	24.5	12,583	Con
58 Chester N & Neston	11.9	6,391	Con	110 Bolton S & Walkden	24.8	10,929	Con
59 Runcorn & Helsby	11.9	5,779	Con	111 Oldham W, Chadderton & Royton	25.0	11,127	Con
60 Bristol N West	12.4	7,235	Con	112 Jarrow & Gateshead E	25.5	10,317	Con
61 Leicester E	12.4	5,999	Con	113 St Helens N	25.7	12,209	Con
62 Barnsley South	12.6	4,720	BRX	114 Stockport	26.1	12,012	Con
63 Newcastle upon Tyne N	12.6	6,823	Con	115 Ealing Central & Acton	26.7	14,133	Con
64 Leicester W	12.6	4,882	Con	116 Sheffield Heeley	26.7	12,220	Con
65 Hull N & Cottingham	13.2	5,922	Con	117 Smethwick	26.8	10,974	Con
66 Luton S & S Bedfordshire	13.5	6,066	Con	118 Edmonton & Winchmore Hill	27.1	13,067	Con
67 Southampton Test	13.8	6,213	Con	119 Preston	27.5	11,850	Con
68 Cardiff North	13.9	7,579	Con	120 York Central	28.6	14,342	Con
69 Gateshead Central & Whickham	14.1	5,911	Con	121 Southgate & Wood Green	29.2	15,414	Con
70 Derby South	14.2	6,019	Con	122 Slough	29.3	13,347	Con
71 Blyth & Ashington	14.2	6,118	Con				
72 Wigan	14.9	6,728	Con				
73 Huddersfield	15.1	7,441	Con				
74 Caerphilly	15.3	6,901	Con				

Constituency	Maj%	Maj	2nd	Constituency	Maj%	Maj	2nd
123 Middlesbrough & Thornaby E	29.6	11,141	Con	168 Croydon West	45.2	20,090	Con
124 Erith & Thamesmead	30.1	12,988	Con	169 Leeds Central & Headingley	45.5	19,879	Con
125 Hove & Portslade	30.2	17,044	Con	170 Widnes & Halewood	45.6	21,542	Con
126 Aberafan Maesteg	30.3	13,457	Con	171 Leioester S	46.4	22,023	Con
127 Dewsbury & Batley	30.4	14,009	Con	172 Birmingham Perry Barr	47.6	22,325	Con
128 Mitcham & Morden	30.8	15,879	Con	173 Dulwich & W Norwood	47.8	24,963	Con
129 Blackley & Middleton S	30.8	11,558	Con	174 Gorton & Denton	48.4	22,175	Con
130 Blaenau Gwent & Rhymney	30.8	12,969	Con	175 Islington N	48.7	26,188	LD
131 Merthyr Tydfil & Aberdare	31.1	13,410	Con	176 Manchester Withington	50.8	25,297	LD
132 Sheffield Brightside & Hillsborough	31.2	12,591	Con	177 Holborn & St Pancras	51.1	22,766	Con
133 Birmingham Yardley	31.4	13,141	Con	178 Birmingham Hall Green & Moseley	51.2	26,507	Con
134 Birmingham Hodge Hill & Solihull N	31.4	12,951	Con	179 Lewisham W & E Dulwich	51.5	23,823	Con
135 Homsey & Friem Barnet	31.6	16,607	LD	180 West Ham & Beckton	54.3	21,937	Con
136 Leeds South	32.1	13,886	Con	181 Sheffield Central	54.6	20,773	Con
137 Ellesmere Port & Bromborough	32.2	14,577	Con	182 Stratford & Bow	55.9	26,491	Con
138 Greenwich & Woolwich	32.3	15,283	Con	183 Hackney N & Stoke Newington	56.8	29,162	Con
139 Bristol Central	32.5	16,696	Gm	184 Lewisham N	57.2	28,949	Con
140 Newcastle upon Tyne Central & W	32.7	15,731	Con	185 Liverpool Garston	58.5	28,728	Con
141 Stretford & Urmston	32.8	16,417	Con	186 Peckham	59.6	26,553	Con
142 Leeds N East	33.8	17,089	Con	187 Bradford West	61.0	27,019	Con
143 Barking	34.1	13,993	Con	188 Liverpool Wavertree	62.0	31,926	Con
144 Salford	34.1	14,248	Con	189 Hackney S & Shoreditch	63.0	30,141	Con
145 Oxford East	35.0	15,959	Con	190 East Ham	63.2	29,863	Con
146 Bristol East	35.1	19,393	Con	191 Bethnal Green & Stepney	63.4	31,655	Con
147 Clapham & Brixton Hill	35.6	17,291	LD	192 Walthamstow	63.9	30,862	Con
148 Newcastle upon Tyne E & Wallsend	35.6	17,793	Con	193 Tottenham	66.7	30,488	Con
149 Ealing Southall	35.8	18,266	Con	194 Liverpool West Derby	69.3	32,321	Con
150 Cardiff East	36.5	17,079	Con	195 Manchester Rusholme	69.5	27,901	Con
151 St Helens S & Whiston	36.8	16,720	Con	196 Bootle	70.3	34,556	Con
152 Islington S & Finsbury	37.3	19,458	LD	197 Knowsley	70.9	32,901	Con
153 Wallasey	37.7	19,422	Con	198 Liverpool Walton	72.5	33,729	Con
154 Strettham & Croydon N	39.1	20,038	Con	199 Birmingham Ladywood	73.2	32,583	Con
155 Brent East	40.3	17,756	Con	200 Liverpool Riverside	77.3	32,800	Con
156 Rhondda & Ogmore	40.8	17,377	Con				
157 Bradford East	41.3	17,761	Con				
158 Vauxhall & Camberwell Green	41.4	19,225	LD				
159 Queen's Park & Maida Vale	42.1	18,874	Con				
160 Nottingham E	42.3	18,942	Con				
161 Blackburn	42.7	18,616	Con				
162 Lewisham E	42.7	19,979	Con				
163 Poplar & Limehouse	42.7	22,047	Con				
164 Leyton & Wanstead	43.2	21,121	Con				
165 Ilford South	44.0	20,409	Con				
166 Manchester Central	44.4	17,970	Con				
167 Birkenhead	44.4	22,993	Con				
				Liberal Democrat seats			
				1 Edinburgh W	5.2	2,888	SNP
				2 St Albans	10.7	5,905	Con
				3 Orkney & Shetland	10.8	2,507	SNP
				4 Richmond Park	13.1	7,725	Con
				5 Oxford W & Abingdon	18.1	9,577	Con
				6 Kingston & Surbiton	19.6	11,174	Con
				7 Bath	21.3	12,125	Con
				8 Twickenham	22.4	13,074	Con

SNP seats

	Constituency	Maj%	Maj	2nd
1	Fife N E	1.4	728	LD
2	Dunbartonshire Mid	3.4	1,986	LD
3	Perth & Kinross-shire	4.2	2,364	Con
4	Lothian East	4.3	2,207	Lab
5	Ayr, Carrick & Cumnock	5.0	2,329	Con
6	Moray W, Nairn & Strathspey	5.2	2,906	Con
7	Caithness, Sutherland & Easter Ross	5.3	2,788	LD
8	Cowdenbeath & Kirkcaldy	6.8	3,220	Lab
9	Argyll, Bute & S Lochaber	9.7	4,897	Con
10	Renfrewshire E	9.8	5,426	Con
11	Glasgow N E	10.0	4,277	Lab
12	Angus & Perthshire Glens	10.6	6,005	Con
13	Aberdeen South	10.9	5,463	Con
14	Coatbridge & Bellshill	11.1	5,084	Lab
15	Ayrshire Central	11.4	5,304	Con
16	Airdrie & Shotts	11.5	5,324	Lab
17	Midlothian	11.8	5,705	Lab
18	Rutherglen	11.9	5,855	Lab
19	Glasgow S W	12.9	5,533	Lab
20	Glasgow N	13.4	5,582	Lab
21	Stirling & Strathallan	14.8	8,556	Con
22	Glasgow E	15.2	6,276	Lab
23	Hamilton & Clyde Valley	16.4	7,758	Lab
24	Na h-Eileanan an Iar	16.8	2,438	Lab
25	Ayrshire N & Arran	17.7	8,521	Con
26	Bathgate & Linlithgow	18.4	8,671	Con
27	Motherwell, Wishaw & Carluke	18.5	8,294	Lab
28	Glasgow S	18.8	9,151	Lab
29	Inverclyde & Renfrewshire W	19.3	8,933	Lab
30	Glasgow W	20.6	9,728	Lab
31	Arbroath & Broughty Ferry	20.7	10,777	Con
32	Dunfermline & Dollar	20.7	10,073	Lab
33	Dunbartonshire W	21.1	9,841	Lab
34	Edinburgh N & Leith	22.1	12,983	Lab
35	Glenrothes & Mid Fife	22.1	9,352	Lab
36	Edinburgh E & Musselburgh	22.6	11,796	Lab
37	Edinburgh S W	23.0	11,982	Con
38	Paisley & Renfrewshire S	23.9	11,023	Lab
39	Cumbernauld & Kirkintilloch	24.9	12,005	Lab
40	Paisley & Renfrewshire N	25.1	11,753	Lab
41	Livingston	25.2	12,424	Lab
42	Inverness, Skye & W Ross-shire	25.3	12,865	Con
43	East Kilbride & Strathaven	25.5	13,169	Lab

	Constituency	Maj%	Maj	2nd
44	Falkirk	25.8	12,578	Con
45	Kilmarnock & Loudoun	26.6	12,659	Con
46	Alloa & Grangemouth	27.9	12,727	Con
47	Aberdeen North	28.3	14,210	Con
48	Dundee Central	32.6	15,221	Lab
PC seats				
1	Ceredigion Preseli	2.8	1,443	Con
2	Dwyfor Meirionnydd	19.6	9,880	Con
Green seat				
1	Brighton Pavilion	34.4	19,630	Lab
Speaker seat				
1	Chorley	43.6	17,392	Ind
Alliance seat				
1	North Down	6.2	2,641	DUP
DUP seats				
1	Belfast East	5.8	2,626	All
2	Antrim South	7.1	3,036	UUP
3	Strangford	14.3	5,677	All
4	Antrim East	15.9	6,395	All
5	Upper Bann	16.1	7,477	SF
6	Lagan Valley	16.4	7,475	All
7	Londonderry East	23.6	9,707	SDLP
8	Antrim North	33.9	13,765	UUP
SDLP seats				
	Belfast South & Mid Down	27.9	13,322	DUP
	Foyle	37.1	16,413	SF
Sinn Fein seats				
1	Fermanagh & South Tyrone	1.0	510	UUP
2	South Down	3.6	1,623	SDLP
3	Belfast North	7.8	3,739	DUP
4	Tyrone West	18.4	8,074	DUP
5	Newry & Armagh	20.8	9,673	DUP
6	Ulster Mid	22.0	9,806	DUP
7	Belfast West	30.3	12,997	DUP

Appendix 3

Target lists for the main parties by rank order of swing to win (GB).

Target lists show for each party the swing it requires to gain the seat from the party which currently holds it. Where appropriate they take account of the need to overtake the second placed party.

Nat Rank	Constituency	Ist Pty	Swing to gain
----------	--------------	---------	---------------

Conservative target list

1	Warrington South	Lab	0.1
2	Coventry North West	Lab	0.2
3	Kensington & Bayswater	Lab	0.4
4	Alyn & Deeside	Lab	0.4
5	Wirral West	Lab	0.4
6	Beckenham & Penge	Lab	0.5
7	Heywood & Middleton North	Lab	0.8
8	Dagenham & Rainham	Lab	0.8
9	Coventry South	Lab	0.9
10	Warwick & Leamington	Lab	1.1
11	Bedford	Lab	1.2
12	Pontefract, Castleford & Knottingley	Lab	1.3
13	Doncaster Central	Lab	1.4
14	Ceredigion Preseli	PC	1.4
15	Rawmarsh & Conisbrough	Lab	1.6
16	Chesterfield	Lab	1.6
17	Oldham East & Saddleworth	Lab	1.6
18	Warrington North	Lab	1.6
19	Canterbury	Lab	1.9
20	Halifax	Lab	2.0
21	Newport West & Islwyn	Lab	2.1
22	Perth & Kinross-shire	SNP	2.1
23	Cramlington & Killingworth	Lab	2.2
24	Ayr, Carrick & Cumnock	SNP	2.5
25	Moray West, Nairn & Strathspey	SNP	2.6
26	Doncaster North	Lab	2.6
27	Nottingham North & Kimberley	Lab	2.9
28	Gower	Lab	2.9
29	Leeds East	Lab	3.1
30	Leeds West & Pudsey	Lab	3.1
31	Wolverhampton South East	Lab	3.1
32	Tynemouth	Lab	3.3
33	Bradford South	Lab	3.3
34	Croydon East	Lab	3.4
35	Sunderland Central	Lab	3.4
36	Stalybridge & Hyde	Lab	3.5
37	Lothian East	SNP	3.7
38	Hull East	Lab	3.7
39	Houghton & Sunderland South	Lab	3.7
40	Rotherham	Lab	3.8

Nat Rank	Constituency	Ist Pty	Swing to gain
41	Putney	Lab	4.0
42	Birmingham Erdington	Lab	4.0
43	Worsley & Eccles	Lab	4.0
44	Nomanton & Hemsworth	Lab	4.1
45	Llanelli	Lab	4.3
46	Hartlepool	Lab	4.4
47	Durham, City of	Lab	4.5
48	Blaydon & Consett	Lab	4.6
49	Stockton North	Lab	4.6
50	Durham North	Lab	4.6
51	Washington & Gateshead South	Lab	4.7
52	Torfaen	Lab	4.7
53	Argyll, Bute & South Lochaber	SNP	4.8
54	Renfrewshire East	SNP	4.9
55	Plymouth Sutton & Devonport	Lab	5.2
56	Angus & Perthshire Glens	SNP	5.3
57	StAlbans	LD	5.3
58	Aberdeen South	SNP	5.5
59	Battersea	Lab	5.5
60	Makerfield	Lab	5.5
61	Sheffield South East	Lab	5.6
62	Bristol North East	Lab	5.6
63	Newport East	Lab	5.6
64	Portsmouth South	Lab	5.7
65	Ashton-under-Lyne	Lab	5.7
66	Ayrshire Central	SNP	5.7
67	Chester North & Neston	Lab	5.9
68	Runcorn & Helsby	Lab	6.0
69	Bristol North West	Lab	6.2
70	Leicester East	Lab	6.2
71	Newcastle upon Tyne North	Lab	6.3
72	Leicester West	Lab	6.3
73	Richmond Park	LD	6.5
74	Hull North & Cottingham	Lab	6.6
75	Luton South & South Bedfordshire	Lab	6.7
76	Southampton Test	Lab	6.9
77	Cardiff North	Lab	6.9
78	Gateshead Central & Whickham	Lab	7.0
79	Derby South	Lab	7.1
80	Blyth & Ashington	Lab	7.1
81	Cowdenbeath & Kirkcaldy	SNP	7.3
82	Barnsley North	Lab	7.3
83	Stirling & Strathallan	SNP	7.4
84	Sheffield Hallam	Lab	7.4
85	Wigan	Lab	7.5
86	Huddersfield	Lab	7.5
87	Caerphilly	Lab	7.7
88	Lancashire West	Lab	7.9
89	Feltham & Heston	Lab	8.0
90	Reading Central	Lab	8.1
91	Brighton Kemptown & Peacehaven	Lab	8.4
92	Birmingham Edgbaston	Lab	8.4

Nat Rank	Constituency	Ist Pty	Swing to gain	Nat Rank	Constituency	Ist Pty	Swing to gain
93	Coventry East	Lab	8.5	145	Kilmarnock & Loudoun	SNP	13.3
94	Enfield North	Lab	8.7	146	Ealing Central & Acton	Lab	13.3
95	Ilford North	Lab	8.7	147	Sheffield Heeley	Lab	13.4
96	Ayrshire North & Arran	SNP	8.8	148	Smethwick	Lab	13.4
97	Hamilton & Clyde Valley	SNP	9.0	149	Edmonton & Winchmore Hill	Lab	13.5
98	Oxford West & Abingdon	LD	9.0	150	Preston	Lab	13.7
99	Sefton Central	Lab	9.1	151	Rutherglen	SNP	13.9
100	South Shields	Lab	9.1	152	Alloa & Grangemouth	SNP	13.9
101	Harrow West	Lab	9.1	153	Aberdeen North	SNP	14.2
102	Bathgate & Linlithgow	SNP	9.2	154	York Central	Lab	14.3
103	Bristol South	Lab	9.4	155	Southgate & Wood Green	Lab	14.6
104	Neath & Swansea East	Lab	9.4	156	Slough	Lab	14.6
105	Barnsley South	Lab	9.6	157	Paisley & Renfrewshire North	SNP	14.7
106	Rochdale	Lab	9.6	158	Edinburgh South	Lab	14.7
107	Pontypridd	Lab	9.7	159	Inverclyde & Renfrewshire West	SNP	14.8
108	Brent West	Lab	9.7	160	Middlesbrough & Thornaby East	Lab	14.8
109	Dwyfor Meirionnydd	PC	9.8	161	Edinburgh West	LD	15.0
110	Kingston & Surbiton	LD	9.8	162	Erith & Thamesmead	Lab	15.1
111	Luton North	Lab	9.8	163	Hove & Portslade	Lab	15.1
112	Easington	Lab	9.9	164	Aberafan Maesteg	Lab	15.1
113	Midlothian	SNP	9.9	165	Dewsbury & Batley	Lab	15.2
114	Cardiff West	Lab	10.2	166	Mitcham & Morden	Lab	15.4
115	Hammersmith & Chiswick	Lab	10.2	167	Blackley & Middleton South	Lab	15.4
116	Arbroath & Broughty Ferry	SNP	10.3	168	Blaenau Gwent & Rhymney	Lab	15.4
117	Hayes & Harlington	Lab	10.5	169	Merthyr Tydfil & Aberdare	Lab	15.6
118	Bath	LD	10.7	170	Sheffield Brightside & Hillsborough	Lab	15.6
119	Brentford & Isleworth	Lab	11.0	171	Birmingham Yardley	Lab	15.7
120	Nottingham South	Lab	11.1	172	Birmingham Hodge Hill & Solihull North	Lab	15.7
121	Twickenham	LD	11.2	173	Paisley & Renfrewshire South	SNP	15.8
122	Swansea West	Lab	11.4	174	Airdrie & Shotts	SNP	15.8
123	Exeter	Lab	11.4	175	Leeds South	Lab	16.1
124	Dunfermline & Dollar	SNP	11.4	176	Ellesmere Port & Bromborough	Lab	16.1
125	Na h-Eileanan an Iar	SNP	11.4	177	Greenwich & Woolwich	Lab	16.1
126	Edinburgh South West	SNP	11.5	178	Caithness, Sutherland & Easter Ross	SNP	16.3
127	Wythenshawe & Sale East	Lab	11.6	179	Newcastle upon Tyne Central & West	Lab	16.3
128	Cardiff South & Penarth	Lab	11.8	180	Stretford & Urmston	Lab	16.4
129	Birmingham Selly Oak	Lab	12.0	181	Cambridge	Lab	16.4
130	Ealing North	Lab	12.2	182	Bermondsey & Old Southwark	Lab	16.4
131	Tooting	Lab	12.2	183	Glasgow West	SNP	16.6
132	Hampstead & Highgate	Lab	12.2	184	Leeds North East	Lab	16.9
133	Norwich South	Lab	12.3	185	Barking	Lab	17.1
134	Motherwell, Wishaw & Carluke	SNP	12.4	186	Salford	Lab	17.1
135	Bolton South & Walkden	Lab	12.4	187	Glenrothes & Mid Fife	SNP	17.1
136	Oldham West, Chadderton & Royton	Lab	12.5	188	Edinburgh East & Musselburgh	SNP	17.4
137	Livingston	SNP	12.7	189	Oxford East	Lab	17.5
138	Inverness, Skye & West Ross-shire	SNP	12.7	190	Bristol East	Lab	17.5
139	Jarrow & Gateshead East	Lab	12.7	191	Dunbartonshire West	SNP	17.8
140	St Helens North	Lab	12.8	192	Glasgow South	SNP	17.8
141	East Kilbride & Strathaven	SNP	12.8	193	Newcastle upon Tyne East & Wallsend	Lab	17.8
142	Falkirk	SNP	12.9				
143	Stockport	Lab	13.1				
144	Edinburgh North & Leith	SNP	13.1				

Nat Rank	Constituency	Ist Pty	Swing to gain	Nat Rank	Constituency	Ist Pty	Swing to gain
194	Ealing Southall	Lab	17.9	246	Bradford West	Lab	30.5
195	Clapham & Brixton Hill	Lab	17.9	247	Liverpool Wavertree	Lab	31.0
196	Cardiff East	Lab	18.3	248	Hackney South & Shoreditch	Lab	31.5
197	St Helens South & Whiston	Lab	18.4	249	East Ham	Lab	31.6
198	Cumbernauld & Kirkintilloch	SNP	18.5	250	Bethnal Green & Stepney	Lab	31.7
199	Wallasey	Lab	18.9	251	Walthamstow	Lab	31.9
200	Dunbartonshire Mid	SNP	18.9	252	Tottenham	Lab	33.3
201	Streatham & Croydon North	Lab	19.5	253	Liverpool West Derby	Lab	34.6
202	Brighton Pavilion	Green	19.7	254	Manchester Rusholme	Lab	34.7
203	Brent East	Lab	20.2	255	Bootle	Lab	35.1
204	Islington South & Finsbury	Lab	20.3	256	Knowsley	Lab	35.4
205	Rhondda & Ogmore	Lab	20.4	257	Liverpool Walton	Lab	36.2
206	Bradford East	Lab	20.6	258	Birmingham Ladywood	Lab	36.6
207	Queen's Park & Maida Vale	Lab	21.1	259	Liverpool Riverside	Lab	38.7
208	Nottingham East	Lab	21.1				
209	Glasgow East	SNP	21.1				
210	Glasgow South West	SNP	21.2				
211	Blackburn	Lab	21.3				
212	Lewisham East	Lab	21.3				
213	Poplar & Limehouse	Lab	21.3				
214	Leyton & Wanstead	Lab	21.6				
215	Ilford South	Lab	22.0				
216	Bristol Central	Lab	22.1				
217	Manchester Central	Lab	22.2				
218	Birkenhead	Lab	22.2				
219	Croydon West	Lab	22.6				
220	Dundee Central	SNP	22.7				
221	Homsey & Friern Barnet	Lab	22.7				
222	Leeds Central & Headingley	Lab	22.8				
223	Widnes & Halewood	Lab	22.8				
224	Vauxhall & Camberwell Green	Lab	23.0				
225	Leicester South	Lab	23.2				
226	Birmingham Perry Barr	Lab	23.8				
227	Dulwich & West Norwood	Lab	23.9				
228	Orkney & Shetland	LD	24.1				
229	Gorton & Denton	Lab	24.2				
230	Coatbridge & Bellshill	SNP	24.4				
231	Glasgow North	SNP	25.3				
232	Holborn & St Pancras	Lab	25.5				
233	Birmingham Hall Green & Moseley	Lab	25.6				
234	Lewisham West & East Dulwich	Lab	25.8				
235	Fife North East	SNP	25.9				
236	Glasgow North East	SNP	26.7				
237	Islington North	Lab	27.1				
238	West Ham & Beckton	Lab	27.1				
239	Sheffield Central	Lab	27.3				
240	Manchester Withington	Lab	27.6				
241	Stratford & Bow	Lab	28.0				
242	Hackney North & Stoke Newington	Lab	28.4				
243	Lewisham North	Lab	28.6				
244	Liverpool Garston	Lab	29.3				
245	Peckham	Lab	29.8				

Nat Rank	Constituency	Ist Pty	Swing to gain	Nat Rank	Constituency	Ist Pty	Swing to gain
Labour target list				52	Ipswich	Con	5.5
				53	Coatbridge & Bellshill	SNP	5.5
				54	Altrincham & Sale West	Con	5.6
1	Burnley	Con	0.1	55	Swindon South	Con	5.7
2	Leigh & Atherton	Con	0.3	56	Cities of London & Westminster	Con	5.7
3	High Peak	Con	0.5	57	Airdrie & Shotts	SNP	5.7
4	Bangor Aberconwy	Con	0.8	58	Bolsover	Con	5.8
5	Wolverhampton West	Con	0.9	59	Shipley	Con	5.8
6	Bury South	Con	0.9	60	Crewe & Nantwich	Con	5.8
7	Bury North	Con	1.2	61	Loughborough	Con	5.9
8	Bolton North East	Con	1.3	62	Midlothian	SNP	5.9
9	Watford	Con	1.3	63	Rutherglen	SNP	6.0
10	Chingford & Woodford Green	Con	1.5	64	Tipton & Wednesbury	Con	6.1
11	Wycombe	Con	1.6	65	Rushcliffe	Con	6.2
12	Birmingham Northfield	Con	1.7	66	Norwich North	Con	6.3
13	Leeds North West	Con	1.8	67	Spen Valley	Con	6.4
14	Stroud	Con	2.0	68	Glasgow South West	SNP	6.4
15	Keighley & Ilkley	Con	2.1	69	Milton Keynes North	Con	6.6
16	Stoke-on-Trent Central	Con	2.1	70	Worcester	Con	6.6
17	Whitehaven & Workington	Con	2.2	71	Glasgow North	SNP	6.7
18	Lothian East	SNP	2.2	72	Rother Valley	Con	6.7
19	Gedling	Con	2.2	73	Southport	Con	6.8
20	Walsall & Bloxwich	Con	2.4	74	Ashfield	Con	6.8
21	Peterborough	Con	2.5	75	Shrewsbury	Con	7.0
22	Vale of Glamorgan	Con	2.6	76	Worthing East & Shoreham	Con	7.0
23	West Bromwich	Con	2.6	77	Caerfyrddin	Con	7.0
24	Cheshire Mid	Con	2.7	78	Penistone & Stocksbridge	Con	7.3
25	Wakefield & Rothwell	Con	2.7	79	Barrow & Furness	Con	7.4
26	Ynys Môn	Con	2.7	80	Ceredigion Preseli	PC	7.5
27	Derby North	Con	2.7	81	Colne Valley	Con	7.5
28	Bridgend	Con	2.7	82	Filton & Bradley Stoke	Con	7.6
29	Clwyd North	Con	2.8	83	Glasgow East	SNP	7.6
30	Lancaster & Wyre	Con	3.0	84	Uxbridge & South Ruislip	Con	7.8
31	Hastings & Rye	Con	3.4	85	Pembrokeshire Mid & South	Con	7.8
32	Eltham & Chislehurst	Con	3.4	86	Thanet East	Con	7.9
33	Cowdenbeath & Kirkcaldy	SNP	3.4	87	Corby & East Northamptonshire	Con	8.0
34	Lincoln	Con	3.5	88	Leeds South West & Morley	Con	8.2
35	Hyndburn	Con	3.5	89	Hamilton & Clyde Valley	SNP	8.2
36	Broxtowe	Con	3.6	90	Bishop Auckland	Con	8.2
37	Chipping Barnet	Con	3.6	91	Chelsea & Fulham	Con	8.2
38	Northampton North	Con	3.8	92	Crawley	Con	8.4
39	Newton Aycliffe & Spennymoor	Con	3.9	93	Na h-Eileanan an Iar	SNP	8.4
40	Hendon	Con	4.0	94	Harrow East	Con	8.6
41	Truro & Falmouth	Con	4.0	95	South Ribble	Con	8.6
42	Wrexham	Con	4.2	96	Newcastle-under-Lyme	Con	8.7
43	Hull West & Haltemprice	Con	4.4	97	Bournemouth East	Con	8.9
44	Blackpool South	Con	4.4	98	Stevenage	Con	9.0
45	Calder Valley	Con	4.5	99	Motherwell, Wishaw & Carluke	SNP	9.2
46	Milton Keynes Central	Con	4.7	100	Glasgow South	SNP	9.4
47	Southampton Itchen	Con	4.7	101	Camborne & Redruth	Con	9.5
48	Clwyd East	Con	5.0	102	Inverclyde & Renfrewshire West	SNP	9.6
49	Glasgow North East	SNP	5.0	103	Stoke-on-Trent North	Con	9.7
50	Darlington	Con	5.4	104	Gloucester	Con	9.7
51	Redcar	Con	5.5	105	Finchley & Golders Green	Con	9.7

Nat Rank	Constituency	Ist Pty	Swing to gain	Nat Rank	Constituency	Ist Pty	Swing to gain
106	York Outer	Con	9.8	158	Plymouth Moor View	Con	13.8
107	Rossendale & Darwen	Con	9.9	159	Halesowen	Con	13.8
108	Wolverhampton North East	Con	9.9	160	Southend East & Rochford	Con	13.8
109	Macclesfield	Con	9.9	161	Swindon North	Con	14.0
110	Blackpool North & Fleetwood	Con	10.1	162	Frome & East Somerset	Con	14.1
111	Monmouthshire	Con	10.2	163	Selby	Con	14.1
112	Glasgow West	SNP	10.3	164	Somerset North	Con	14.2
113	Scarborough & Whitby	Con	10.3	165	Somerset North East & Hanham	Con	14.3
114	Dunfermline & Dollar	SNP	10.4	166	Aylesbury	Con	14.4
115	Welwyn Hatfield	Con	10.4	167	Montgomeryshire & Glyndwr	Con	14.4
116	Hitchin	Con	10.4	168	St Austell & Newquay	Con	14.5
117	Dunbartonshire West	SNP	10.6	169	Weston-super-Mare	Con	14.5
118	Bolton West	Con	10.6	170	Brecon, Radnor & Cwm Tawe	Con	14.5
119	Scunthorpe	Con	10.7	171	Nuneaton	Con	14.5
120	Erewash	Con	10.9	172	Bromley & Biggin Hill	Con	14.7
121	Bournemouth West	Con	10.9	173	Folkestone & Hythe	Con	14.8
122	Carlisle	Con	11.0	174	Harborough, Oadby & Wigston	Con	14.8
123	Edinburgh North & Leith	SNP	11.0	175	Burton & Uttoxeter	Con	14.9
124	Earley & Woodley	Con	11.0	176	Southend West & Leigh	Con	15.0
125	Glenrothes & Mid Fife	SNP	11.1	177	Bracknell	Con	15.1
126	Colchester	Con	11.1	178	Ruislip, Northwood & Pinner	Con	15.1
127	Stockton West	Con	11.3	179	Rochester & Strood	Con	15.2
128	Edinburgh East & Musselburgh	SNP	11.3	180	Isle of Wight West	Con	15.2
129	Hexham	Con	11.3	181	Devon Central	Con	15.2
130	Ossett & Denby Dale	Con	11.3	182	Forest of Dean	Con	15.4
131	Middlesbrough South & East Cleveland	Con	11.4	183	Sherwood Forest	Con	15.6
132	Dwyfor Meirionnydd	PC	11.5	184	Woking	Con	15.8
133	Doncaster East & the Isle of Axholme	Con	11.7	185	Dartford	Con	15.8
134	Great Grimsby & Cleethorpes	Con	11.7	186	Bexleyheath & Crayford	Con	15.9
135	Pendle & Clitheroe	Con	11.9	187	Dunstable & Leighton Buzzard	Con	15.9
136	Paisley & Renfrewshire South	SNP	12.0	188	Kilmarnock & Loudoun	SNP	16.0
137	Basingstoke	Con	12.0	189	Hertford & Stortford	Con	16.0
138	Bathgate & Linlithgow	SNP	12.1	190	Dudley	Con	16.1
139	Dover & Deal	Con	12.1	191	Ribble Valley	Con	16.1
140	Penrith & Solway	Con	12.3	192	St Neots & Mid Cambridgeshire	Con	16.2
141	Cumbernauld & Kirkintilloch	SNP	12.5	193	Derbyshire Mid	Con	16.3
142	Telford	Con	12.5	194	Dundee Central	SNP	16.3
143	Paisley & Renfrewshire North	SNP	12.6	195	Harwich & North Essex	Con	16.3
144	Livingston	SNP	12.6	196	Stourbridge	Con	16.3
145	Buckingham & Bletchley	Con	12.7	197	Lowestoft	Con	16.4
146	East Kilbride & Strathaven	SNP	12.7	198	Gravesham	Con	16.4
147	Morecambe & Lunesdale	Con	12.7	199	Northumberland North	Con	16.4
148	Derbyshire North East	Con	13.0	200	Hertfordshire North East	Con	16.4
149	Rugby	Con	13.1	201	Gillingham & Rainham	Con	16.4
150	Croydon South	Con	13.2	202	Stoke-on-Trent South	Con	16.5
151	Bassetlaw	Con	13.2	203	Norfolk South	Con	16.6
152	Worthing West	Con	13.2	204	Sussex Mid	Con	16.6
153	Stafford	Con	13.4	205	Edinburgh South West	SNP	16.6
154	Hemel Hempstead	Con	13.4	206	Isle of Wight East	Con	16.7
155	Northampton South	Con	13.4	207	Kettering	Con	16.7
156	Thurrock	Con	13.5	208	Didcot & Wantage	Con	16.9
157	Banbury	Con	13.6	209	Reading West & Mid Berkshire	Con	16.9
				210	Mansfield	Con	17.0
				211	Wellingborough & Rushden	Con	17.0

Nat Rank	Constituency	lst Pty	Swing to gain	Nat Rank	Constituency	lst Pty	Swing to gain
212	Portsmouth North	Con	17.2	265	Kenilworth & Southam	Con	20.0
213	Brighton Pavilion	Green	17.2	266	Maidstone & Malling	Con	20.0
214	Dorset South	Con	17.2	267	Old Bexley & Sidcup	Con	20.0
215	Ayrshire North & Arran	SNP	17.3	268	Suffolk Central & North Ipswich	Con	20.0
216	Aldershot	Con	17.4	269	Horsham	Con	20.1
217	Tatton	Con	17.4	270	Broxbourne	Con	20.1
218	Derbyshire Dales	Con	17.4	271	Tunbridge Wells	Con	20.1
219	Derbyshire South	Con	17.5	272	Wrekin, The	Con	20.2
220	Wimbledon	Con	17.5	273	Great Yarmouth	Con	20.3
221	Suffolk Coastal	Con	17.5	274	Arbroath & Broughty Ferry	SNP	20.4
222	Harlow	Con	17.6	275	Bath	LD	20.4
223	Ashford	Con	17.7	276	Aberdeen North	SNP	20.5
224	Runnymede & Weybridge	Con	17.7	277	Bexhill & Battle	Con	20.5
225	Hertfordshire South West	Con	18.0	278	Devon South West	Con	20.6
226	Cambridgeshire North West	Con	18.1	279	Ayrshire Central	SNP	20.6
227	Beverley & Holderness	Con	18.2	280	Solihull West & Shirley	Con	20.7
228	Windsor	Con	18.2	281	Chatham & Aylesford	Con	20.7
229	Salisbury	Con	18.3	282	Norfolk Mid	Con	20.8
230	Devon South	Con	18.3	283	Meriden & Solihull East	Con	20.8
231	Congleton	Con	18.3	284	Harpenden & Berkhamsted	Con	20.8
232	Chelmsford	Con	18.3	285	Hereford & South Herefordshire	Con	20.9
233	Leicestershire Mid	Con	18.3	286	Basildon South & East Thurrock	Con	20.9
234	Leicestershire North West	Con	18.3	287	Hazel Grove	Con	20.9
235	Epsom & Ewell	Con	18.4	288	Torridge & Tavistock	Con	21.0
236	Wiltshire South West	Con	18.4	289	Bedfordshire North	Con	21.0
237	Sutton Coldfield	Con	18.4	290	Bury St Edmunds & Stowmarket	Con	21.0
238	Amber Valley	Con	18.5	291	Orpington	Con	21.1
239	Bicester & Woodstock	Con	18.5	292	Suffolk West	Con	21.1
240	Fylde	Con	18.5	293	Wyre Forest	Con	21.2
241	Spelthorne	Con	18.6	294	Maidenhead	Con	21.2
242	Bridgwater	Con	18.6	295	Northamptonshire South	Con	21.2
243	Staffordshire Moorlands	Con	18.7	296	Tewkesbury	Con	21.2
244	Broadland & Fakenham	Con	18.8	297	Chesham & Amersham	Con	21.2
245	Chester South & Eddisbury	Con	18.9	298	Hornchurch & Upminster	Con	21.3
246	Newton Abbot	Con	18.9	299	Bromsgrove	Con	21.3
247	Poole	Con	19.1	300	Witney	Con	21.3
248	Alloa & Grangemouth	SNP	19.1	301	Faversham & Mid Kent	Con	21.4
249	Romford	Con	19.2	302	Cotswolds North	Con	21.4
250	Sutton & Cheam	Con	19.2	303	Suffolk South	Con	21.4
251	Huntingdon	Con	19.2	304	Cannock Chase	Con	21.5
252	Cornwall South East	Con	19.4	305	Lichfield	Con	21.5
253	Redditch	Con	19.4	306	Hampshire North West	Con	21.6
254	Reigate	Con	19.5	307	Bognor Regis & Littlehampton	Con	21.6
255	Warwickshire North & Bedworth	Con	19.6	308	Chichester	Con	21.7
256	Newark	Con	19.6	309	Norfolk North West	Con	21.7
257	Inverness, Skye & West Ross-shire	SNP	19.6	310	Tamworth	Con	21.7
258	Shropshire North	Con	19.7	311	Waveney Valley	Con	21.8
259	Ely & East Cambridgeshire	Con	19.8	312	Hertsmere	Con	21.9
260	Skipton & Ripon	Con	19.8	313	Epping Forest	Con	22.1
261	Falkirk	SNP	19.8	314	Worcestershire West	Con	22.1
262	Melton & Syston	Con	19.9	315	Basildon & Billericay	Con	22.1
263	Bedfordshire Mid	Con	20.0	316	Dorking & Horley	Con	22.2
264	Herne Bay & Sandwich	Con	20.0	317	Oxford West & Abingdon	LD	22.3
				318	Goole & Pocklington	Con	22.3

Nat Rank	Constituency	Ist Pty	Swing to gain	Nat Rank	Constituency	Ist Pty	Swing to gain
319	Thirsk & Malton	Con	22.4	372	Thornbury & Yate	Con	24.9
320	Chippenham	Con	22.4	373	Newbury	Con	24.9
321	Arundel & South Downs	Con	22.4	374	Wetherby & Easingwold	Con	25.0
322	East Grinstead & Uckfield	Con	22.4	375	Wiltshire East	Con	25.0
323	Gainsborough	Con	22.6	376	Dunbartonshire Mid	SNP	25.1
324	Wells & Mendip Hills	Con	22.7	377	Norfolk South West	Con	25.2
325	Fareham & Waterlooville	Con	22.7	378	Ayr, Carrick & Cumnock	SNP	25.2
326	Renfrewshire East	SNP	22.8	379	Twickenham	LD	25.2
327	Eastleigh	Con	22.8	380	Hinckley & Bosworth	Con	25.2
328	Beaconsfield	Con	22.8	381	Godalming & Ash	Con	25.2
329	Sittingbourne & Sheppey	Con	22.8	382	New Forest West	Con	25.4
330	Wokingham	Con	22.8	383	Norfolk North	Con	25.4
331	Kingston & Surbiton	LD	22.9	384	Aberdeen South	SNP	25.6
332	Romsey & Southampton North	Con	22.9	385	Hampshire North East	Con	25.8
333	Melksham & Devizes	Con	22.9	386	Brigg & Immingham	Con	25.9
334	Grantham & Bourne	Con	22.9	387	Cambridgeshire South	Con	25.9
335	Torbay	Con	23.0	388	Dorset North	Con	25.9
336	Honiton & Sidmouth	Con	23.1	389	Yeovil	Con	25.9
337	Buckinghamshire Mid	Con	23.1	390	Farnham & Bordon	Con	26.3
338	Leicestershire South	Con	23.3	391	Christchurch	Con	26.4
339	Bridlington & the Wolds	Con	23.3	392	Dorset Mid & North Poole	Con	26.4
340	Hampshire East	Con	23.4	393	Harrogate & Knaresborough	Con	26.5
341	Daventry	Con	23.4	394	Orkney & Shetland	LD	27.3
342	Henley & Thame	Con	23.4	395	Louth & Horncastle	Con	27.4
343	Richmond & Northallerton	Con	23.4	396	Stirling & Strathallan	SNP	27.4
344	Stone, Great Wyrley & Penkridge	Con	23.5	397	Argyll, Bute & South Lochaber	SNP	27.4
345	Dorset West	Con	23.5	398	Brentwood & Ongar	Con	27.4
346	Tiverton & Minehead	Con	23.5	399	Clacton	Con	28.2
347	Exmouth & Exeter East	Con	23.5	400	Caithness, Sutherland & Easter Ross	SNP	28.3
348	Surrey East	Con	23.6	401	Taunton & Wellington	Con	28.4
349	Cotswolds South	Con	23.6	402	Rayleigh & Wickford	Con	28.6
350	Herefordshire North	Con	23.6	403	Carshalton & Wallington	Con	28.7
351	Havant	Con	23.7	404	Kingswinford & South Staffordshire	Con	28.8
352	Devon North	Con	23.7	405	Cambridgeshire North East	Con	28.9
353	Sleaford & North Hykeham	Con	23.9	406	Weald of Kent	Con	29.0
354	Essex North West	Con	24.0	407	Cheadle	Con	29.5
355	Glastonbury & Somerton	Con	24.0	408	Dumfriesshire, Clydesdale & Tweeddale	Con	29.6
356	Gosport	Con	24.0	409	Maldon	Con	29.8
357	Aldridge-Brownhills	Con	24.0	410	Castle Point	Con	29.9
358	Sevenoaks	Con	24.1	411	St Ives	Con	30.2
359	Surrey Heath	Con	24.2	412	St Albans	LD	30.4
360	Edinburgh West	LD	24.3	413	Boston & Skegness	Con	30.4
361	Droitwich & Evesham	Con	24.3	414	Guildford	Con	30.8
362	Hamble Valley	Con	24.3	415	South Holland & the Deepings	Con	31.4
363	Rutland & Stamford	Con	24.3	416	Dumfries & Galloway	Con	31.5
364	Sussex Weald	Con	24.4	417	Westmorland & Lonsdale	Con	33.8
365	Stratford-on-Avon	Con	24.4	418	Berwickshire, Roxburgh & Selkirk	Con	34.0
366	Witham	Con	24.6	419	Lewes	Con	34.0
367	Braintree	Con	24.6	420	Fife North East	SNP	34.1
368	Cornwall North	Con	24.7	421	Winchester	Con	35.1
369	Shropshire South	Con	24.8				
370	Tonbridge	Con	24.8				
371	New Forest East	Con	24.9				

Nat Rank	Constituency	Ist Pty	Swing to gain	Nat Rank	Constituency	Ist Pty	Swing to gain
422	Richmond Park	LD	35.3				
423	Angus & Perthshire Glens	SNP	35.5				
424	Gordon & Buchan	Con	35.7				
425	Eastbourne	Con	35.9				
426	Perth & Kinross-shire	SNP	36.1				
427	Moray West, Naim & Strathspey	SNP	36.3				
428	Aberdeenshire West & Kincardine	Con	36.5				
429	Aberdeenshire North & Moray East	Con	38.9				
430	Esher & Walton	Con	39.3				
431	Cheltenham	Con	41.2				
					Liberal Democrat target list		
				1	Carshalton & Wallington	Con	0.6
				2	Fife North East	SNP	0.7
				3	Wimbledon	Con	0.7
				4	Sheffield Hallam	Lab	0.9
				5	Cambridgeshire South	Con	1.2
				6	Cheltenham	Con	1.2
				7	Dunbartonshire Mid	SNP	1.7
				8	Cheadle	Con	2.1
				9	Eastbourne	Con	2.1
				10	Caithness, Sutherland & Easter Ross	SNP	2.6
				11	Esher & Walton	Con	2.7
				12	Guildford	Con	3.0
				13	Lewes	Con	3.7
				14	Hazel Grove	Con	4.2
				15	Westmorland & Lonsdale	Con	4.7
				16	St Ives	Con	4.8
				17	Finchley & Golders Green	Con	6.0
				18	Cities of London & Westminster	Con	6.1
				19	Winchester	Con	7.1
				20	Taunton & Wellington	Con	7.8
				21	Harrogate & Knaresborough	Con	7.9
				22	Cambridge	Lab	8.1
				23	Sutton & Cheam	Con	8.3
				24	Woking	Con	8.6
				25	Brecon, Radnor & Cwm Tawe	Con	8.7
				26	Eastleigh	Con	8.7
				27	Didcot & Wantage	Con	9.2
				28	Bermondsey & Old Southwark	Lab	9.3
				29	Dorking & Horley	Con	9.5
				30	Godalming & Ash	Con	9.6
				31	Dorset West	Con	10.7
				32	Chelsea & Fulham	Con	10.8
				33	Henley & Thame	Con	11.1
				34	Newbury	Con	11.2
				35	Wokingham	Con	11.6
				36	Hitchin	Con	11.7
				37	Hampstead & Highgate	Lab	11.7
				38	St Neots & Mid Cambridgeshire	Con	12.2
				39	Ely & East Cambridgeshire	Con	12.3
				40	Devon South	Con	12.7
				41	Wells & Mendip Hills	Con	12.7
				42	Sussex Mid	Con	12.9
				43	Frome & East Somerset	Con	12.9
				44	Thornbury & Yate	Con	13.0
				45	Chippenham	Con	13.1
				46	Farnham & Bordon	Con	13.3
				47	Devon North	Con	13.3
				48	Glastonbury & Somerton	Con	13.3
				49	Tunbridge Wells	Con	13.4
				50	Earley & Woodley	Con	13.5

Nat Rank	Constituency	Ist Pty	Swing to gain	Nat Rank	Constituency	Ist Pty	Swing to gain
51	Harpden & Berkhamsted	Con	13.5	104	Bromley & Biggin Hill	Con	19.2
52	Yeovil	Con	13.5	105	Tooting	Lab	19.2
53	Ceredigion Preseli	PC	13.6	106	Putney	Lab	19.5
54	Bicester & Woodstock	Con	13.7	107	Aldershot	Con	19.7
55	Norfolk North	Con	14.1	108	Basingstoke	Con	19.7
56	Chelmsford	Con	14.3	109	Hertfordshire South West	Con	19.7
57	Cornwall North	Con	14.6	110	Norfolk South	Con	19.8
58	Epsom & Ewell	Con	14.7	111	Hampshire North East	Con	19.8
59	Romsey & Southampton North	Con	14.9	112	Somerset North East & Hanham	Con	19.9
60	Aylesbury	Con	14.9	113	Maidstone & Malling	Con	19.9
61	Surrey Heath	Con	14.9	114	Welwyn Hatfield	Con	19.9
62	Durham, City of	Lab	14.9	115	Northumberland North	Con	19.9
63	Dorset Mid & North Poole	Con	15.1	116	Reading West & Mid Berkshire	Con	19.9
64	Cotswolds South	Con	15.1	117	Surrey East	Con	20.0
65	Runnymede & Weybridge	Con	15.3	118	East Kilbride & Strathaven	SNP	20.1
66	Melksham & Devizes	Con	15.3	119	Ruislip, Northwood & Pinner	Con	20.1
67	York Outer	Con	15.5	120	Bridgwater	Con	20.1
68	Horsham	Con	15.5	121	Devon Central	Con	20.2
69	Edinburgh North & Leith	SNP	15.6	122	Streatham & Croydon North	Lab	20.2
70	Homsey & Friern Barnet	Lab	15.8	123	Greenwich & Woolwich	Lab	20.2
71	Banbury	Con	15.8	124	Battersea	Lab	20.2
72	Witney	Con	16.0	125	Argyll, Bute & South Lochaber	SNP	20.4
73	Newton Abbot	Con	16.7	126	Croydon South	Con	20.5
74	Inverness, Skye & West Ross-shire	SNP	16.8	127	Livingston	SNP	20.5
75	Maidenhead	Con	16.8	128	Glasgow West	SNP	20.5
76	Chesham & Amersham	Con	17.0	129	Hertfordshire North East	Con	20.5
77	Brentford & Isleworth	Lab	17.0	130	Tatton	Con	20.5
78	Bathgate & Linlithgow	SNP	17.4	131	Hamble Valley	Con	20.6
79	Torbay	Con	17.4	132	Paisley & Renfrewshire North	SNP	20.6
80	Ealing Central & Acton	Lab	17.5	133	Suffolk Coastal	Con	20.7
81	East Grinstead & Uckfield	Con	17.7	134	Cotswolds North	Con	20.7
82	Newcastle upon Tyne North	Lab	17.8	135	Vauxhall & Camberwell Green	Lab	20.7
83	Stratford-on-Avon	Con	17.8	136	Hertford & Stortford	Con	20.7
84	Clapham & Brixton Hill	Lab	17.8	137	Arundel & South Downs	Con	20.7
85	Salisbury	Con	17.9	138	Bracknell	Con	20.8
86	Dunfermline & Dollar	SNP	17.9	139	Gateshead Central & Whickham	Lab	20.8
87	Reigate	Con	18.0	140	Hampshire North West	Con	20.8
88	Tewkesbury	Con	18.1	141	Buckinghamshire Mid	Con	20.9
89	Kensington & Bayswater	Lab	18.2	142	Tiverton & Minehead	Con	20.9
90	Montgomeryshire & Glyndwr	Con	18.4	143	Wiltshire South West	Con	20.9
91	Hammersmith & Chiswick	Lab	18.5	144	Torridge & Tavistock	Con	20.9
92	Somerset North	Con	18.5	145	Edinburgh East & Musselburgh	SNP	21.0
93	Windsor	Con	18.6	146	Essex North West	Con	21.0
94	Hampshire East	Con	18.6	147	Kenilworth & Southam	Con	21.0
95	Islington South & Finsbury	Lab	18.7	148	Fareham & Waterlooville	Con	21.1
96	Harborough, Oadby & Wigston	Con	18.8	149	Sevenoaks	Con	21.2
97	Buckingham & Bletchley	Con	18.8	150	Oxford East	Lab	21.2
98	Colchester	Con	18.8	151	Worcestershire West	Con	21.3
99	Morecambe & Lunesdale	Con	19.0	152	Jarrow & Gateshead East	Lab	21.3
100	Edinburgh South	Lab	19.0	153	Cornwall South East	Con	21.4
101	Rushcliffe	Con	19.0	154	Broadland & Fakenham	Con	21.5
102	Edinburgh South West	SNP	19.0	155	Watford	Con	21.6
103	Chichester	Con	19.2	156	Dorset North	Con	21.7

Nat Rank	Constituency	Ist Pty	Swing to gain	Nat Rank	Constituency	Ist Pty	Swing to gain
157	Poole	Con	21.7	211	Rutland & Stamford	Con	23.7
158	Bournemouth East	Con	21.8	212	Bassetlaw	Con	23.8
159	Inverclyde & Renfrewshire West	SNP	21.8	213	Na h-Eileanan an Iar	SNP	23.9
160	Paisley & Renfrewshire South	SNP	21.8	214	Harwich & North Essex	Con	23.9
161	Bournemouth West	Con	21.8	215	Southgate & Wood Green	Lab	23.9
162	Hemel Hempstead	Con	21.8	216	Dunstable & Leighton Buzzard	Con	24.0
163	Skipton & Ripon	Con	21.8	217	Rutherglen	SNP	24.0
164	Spelthorne	Con	21.9	218	Bedfordshire Mid	Con	24.0
165	Chester South & Eddisbury	Con	22.0	219	Bedfordshire North	Con	24.0
166	Norwich South	Lab	22.0	220	Queen's Park & Maida Vale	Lab	24.0
167	Monmouthshire	Con	22.1	221	Rochdale	Lab	24.0
168	Macclesfield	Con	22.1	222	Neath & Swansea East	Lab	24.1
169	Arbroath & Broughty Ferry	SNP	22.3	223	Christchurch	Con	24.1
170	South Shields	Lab	22.3	224	Sutton Coldfield	Con	24.1
171	St Austell & Newquay	Con	22.4	225	Lothian East	SNP	24.2
172	Poplar & Limehouse	Lab	22.4	226	Bexhill & Battle	Con	24.2
173	Hexham	Con	22.5	227	Hereford & South Herefordshire	Con	24.2
174	Swansea West	Lab	22.5	228	Merthyr Tydfil & Aberdare	Lab	24.2
175	Falkirk	SNP	22.5	229	Southend West & Leigh	Con	24.2
176	Aberdeen North	SNP	22.6	230	New Forest West	Con	24.3
177	Huntingdon	Con	22.6	231	Dorset South	Con	24.3
178	Solihull West & Shirley	Con	22.6	232	Ashford	Con	24.3
179	Midlothian	SNP	22.7	233	Doncaster East & the Isle of Axholme	Con	24.3
180	Weston-super-Mare	Con	22.7	234	York Central	Lab	24.3
181	Stockport	Lab	22.8	235	Southport	Con	24.3
182	Kilmarnock & Loudoun	SNP	22.9	236	Islington North	Lab	24.3
183	Easington	Lab	22.9	237	Dunbartonshire West	SNP	24.4
184	Glenrothes & Mid Fife	SNP	22.9	238	Meriden & Solihull East	Con	24.4
185	Beckenham & Penge	Lab	23.0	239	Bognor Regis & Littlehampton	Con	24.4
186	Cowdenbeath & Kirkcaldy	SNP	23.0	240	Cambridgeshire North West	Con	24.5
187	Worthing West	Con	23.0	241	Herefordshire North	Con	24.5
188	Penistone & Stocksbridge	Con	23.1	242	Rugby	Con	24.5
189	Derbyshire Dales	Con	23.1	243	Hull West & Haltemprice	Con	24.6
190	Leeds North East	Lab	23.1	244	Cardiff West	Lab	24.6
191	Folkestone & Hythe	Con	23.2	245	Birmingham Yardley	Lab	24.6
192	Wythenshawe & Sale East	Lab	23.2	246	Aberafan Maesteg	Lab	24.6
193	Cumbernauld & Kirkintilloch	SNP	23.2	247	Shrewsbury	Con	24.6
194	Hinckley & Bosworth	Con	23.2	248	Suffolk South	Con	24.7
195	Hamilton & Clyde Valley	SNP	23.3	249	Brent West	Lab	24.7
196	Mitcham & Morden	Lab	23.3	250	Congleton	Con	24.8
197	Penrith & Solway	Con	23.3	251	Ashfield	Con	24.8
198	Blaenau Gwent & Rhymney	Lab	23.3	252	Hartlepool	Lab	24.8
199	Cardiff South & Penarth	Lab	23.3	253	Nottingham South	Lab	24.8
200	St Helens North	Lab	23.3	254	Northampton South	Con	24.9
201	Glasgow South	SNP	23.4	255	Derbyshire Mid	Con	25.0
202	Sussex Weald	Con	23.4	256	Ealing Southall	Lab	25.0
203	Cardiff East	Lab	23.5	257	New Forest East	Con	25.0
204	Motherwell, Wishaw & Carluke	SNP	23.5	258	Shropshire South	Con	25.0
205	Leeds North West	Con	23.5	259	Thirsk & Malton	Con	25.0
206	Sheffield Heeley	Lab	23.6	260	Faversham & Mid Kent	Con	25.1
207	Orpington	Con	23.7	261	Devon South West	Con	25.2
208	Aberdeen South	SNP	23.7	262	Preston	Lab	25.3
209	Alloa & Grangemouth	SNP	23.7	263	Swindon North	Con	25.3
210	Ealing North	Lab	23.7				

Nat Rank	Constituency	Ist Pty	Swing to gain	Nat Rank	Constituency	Ist Pty	Swing to gain
264	Birmingham Selly Oak	Lab	25.4	316	Lichfield	Con	26.8
265	Manchester Withington	Lab	25.4	317	Kettering	Con	26.8
266	Honiton & Sidmouth	Con	25.4	318	Droitwich & Evesham	Con	26.8
267	Richmond & Northallerton	Con	25.4	319	Epping Forest	Con	26.8
268	Bromsgrove	Con	25.5	320	Rotherham	Lab	26.8
269	Dundee Central	SNP	25.5	321	Dover & Deal	Con	26.9
270	Newcastle upon Tyne East & Wallsend	Lab	25.5	322	Oldham West, Chadderton & Royton	Lab	26.9
271	Shropshire North	Con	25.6	323	Portsmouth North	Con	27.0
272	Salford	Lab	25.6	324	Hull North & Cottingham	Lab	27.0
273	Suffolk Central & North Ipswich	Con	25.6	325	Leeds South	Lab	27.0
274	Middlesbrough & Thornaby East	Lab	25.7	326	Holborn & St Pancras	Lab	27.0
275	Rochester & Strood	Con	25.7	327	Norfolk Mid	Con	27.0
276	Daventry	Con	25.7	328	Houghton & Sunderland South	Lab	27.0
277	Camborne & Redruth	Con	25.7	329	Rhondda & Ogmore	Lab	27.0
278	Bristol East	Lab	25.7	330	Hertsmere	Con	27.0
279	Wiltshire East	Con	25.7	331	Blyth & Ashington	Lab	27.0
280	Edmonton & Winchmore Hill	Lab	25.7	332	Dartford	Con	27.1
281	Barnsley South	Lab	25.7	333	Leicestershire Mid	Con	27.1
282	Pendle & Clitheroe	Con	25.7	334	Stretford & Urmston	Lab	27.2
283	Filton & Bradley Stoke	Con	25.8	335	Noranton & Hensworth	Lab	27.2
284	Stafford	Con	25.8	336	Great Grimsby & Cleethorpes	Con	27.3
285	Altrincham & Sale West	Con	25.8	337	Derbyshire South	Con	27.4
286	Hove & Portslade	Lab	25.8	338	Plymouth Moor View	Con	27.4
287	Beverley & Holderness	Con	25.9	339	Bexleyheath & Crayford	Con	27.4
288	Portsmouth South	Lab	25.9	340	Brent East	Lab	27.4
289	Ribble Valley	Con	25.9	341	Fylde	Con	27.4
290	Pontypridd	Lab	25.9	342	Brentwood & Ongar	Con	27.5
291	Ellesmere Port & Bromborough	Lab	25.9	343	Sherwood Forest	Con	27.6
292	Barnsley North	Lab	26.0	344	Gloucester	Con	27.6
293	Selby	Con	26.0	345	Burton & Uttoxeter	Con	27.6
294	Slough	Lab	26.0	346	Renfrewshire East	SNP	27.6
295	Northamptonshire South	Con	26.0	347	Gosport	Con	27.6
296	Dwyfor Meirionnydd	PC	26.0	348	Leicestershire North West	Con	27.6
297	Leeds Central & Headingley	Lab	26.1	349	Broxbourne	Con	27.6
298	Derbyshire North East	Con	26.2	350	Suffolk West	Con	27.6
299	Leyton & Wanstead	Lab	26.2	351	Bradford East	Lab	27.7
300	St Helens South & Whiston	Lab	26.2	352	Spenn Valley	Con	27.7
301	Osssett & Denby Dale	Con	26.2	353	Sefton Central	Lab	27.7
302	Smethwick	Lab	26.2	354	Milton Keynes Central	Con	27.7
303	Tonbridge	Con	26.2	355	Melton & Syston	Con	27.8
304	Lewisham East	Lab	26.3	356	Birmingham Hodge Hill & Solihull North	Lab	27.8
305	Southend East & Rochford	Con	26.3	357	Rother Valley	Con	27.8
306	Sheffield Brightside & Hillsborough	Lab	26.3	358	Old Bexley & Sidcup	Con	27.8
307	Wigan	Lab	26.4	359	Wellingborough & Rushden	Con	27.8
308	Ayrshire North & Arran	SNP	26.5	360	Gordon & Buchan	Con	27.8
309	Havant	Con	26.5	361	Caerphilly	Lab	27.9
310	Stevenage	Con	26.5	362	Bolton South & Walkden	Lab	27.9
311	Waveney Valley	Con	26.5	363	Lowestoft	Con	27.9
312	Harrow West	Lab	26.6	364	Truro & Falmouth	Con	27.9
313	Bristol South	Lab	26.6	365	Gillingham & Rainham	Con	27.9
314	Eritth & Thamesmead	Lab	26.7	366	Gainsborough	Con	28.0
315	Newark	Con	26.8	367	Southampton Test	Lab	28.0

Nat Rank	Constituency	Ist Pty	Swing to gain	Nat Rank	Constituency	Ist Pty	Swing to gain
368	Blackley & Middleton South	Lab	28.0	418	Aberdeenshire West & Kincardine	Con	29.3
369	Stourbridge	Con	28.0	419	Glasgow East	SNP	29.4
370	Birkenhead	Lab	28.0	420	Enfield North	Lab	29.4
371	Durham North	Lab	28.1	421	Caerfyrddin	Con	29.4
372	Lewisham West & East Dulwich	Lab	28.1	422	Glasgow South West	SNP	29.4
373	Telford	Con	28.1	423	Stockton West	Con	29.5
374	Newcastle upon Tyne Central & West	Lab	28.1	424	Carlisle	Con	29.5
375	Stoke-on-Trent South	Con	28.2	425	Makerfield	Lab	29.5
376	Chesterfield	Lab	28.2	426	Romford	Con	29.5
377	Birmingham Edgbaston	Lab	28.2	427	Bridlington & the Wolds	Con	29.5
378	Nuneaton	Con	28.2	428	Airdrie & Shotts	SNP	29.5
379	Dewsbury & Batley	Lab	28.3	429	Doncaster North	Lab	29.5
380	Wrekin, The	Con	28.3	430	Birmingham Hall Green & Moseley	Lab	29.5
381	Torfaen	Lab	28.4	431	Chatham & Aylesford	Con	29.6
382	Witham	Con	28.4	432	Bolton West	Con	29.6
383	Gravesham	Con	28.4	433	Coventry East	Lab	29.6
384	Bristol North West	Lab	28.4	434	Luton North	Lab	29.6
385	Grantham & Bourne	Con	28.4	435	Erewash	Con	29.6
386	Sunderland Central	Lab	28.4	436	Manchester Central	Lab	29.7
387	Nottingham East	Lab	28.4	437	Dudley	Con	29.7
388	Brighton Kemptown & Peacehaven	Lab	28.4	438	Newcastle-under-Lyme	Con	29.7
389	Herne Bay & Sandwich	Con	28.5	439	Thurrock	Con	29.8
390	South Ribble	Con	28.5	440	Ayrshire Central	SNP	29.9
391	Leicestershire South	Con	28.5	441	Croydon West	Lab	29.9
392	Wyre Forest	Con	28.6	442	Wallasey	Lab	29.9
393	Wakefield & Rothwell	Con	28.6	443	Harrow East	Con	29.9
394	Wycombe	Con	28.6	444	Leicester West	Lab	29.9
395	Goole & Pocklington	Con	28.7	445	Reading Central	Lab	30.0
396	Basildon & Billericay	Con	28.7	446	Sittingbourne & Sheppey	Con	30.1
397	Scarborough & Whitby	Con	28.7	447	Runcom & Helsby	Lab	30.1
398	Amber Valley	Con	28.8	448	Wetherby & Easingwold	Con	30.1
399	Pontefract, Castleford & Knottingley	Lab	28.8	449	Liverpool Garston	Lab	30.1
400	Washington & Gateshead South	Lab	28.8	450	Warwick & Learnington	Lab	30.2
401	Barking	Lab	28.8	451	Norfolk South West	Con	30.2
402	Braintree	Con	28.9	452	Peckham	Lab	30.2
403	Glasgow North	SNP	28.9	453	Maldon	Con	30.3
404	Staffordshire Moorlands	Con	29.0	454	Blaydon & Consett	Lab	30.3
405	Halesowen	Con	29.1	455	Hayes & Harlington	Lab	30.3
406	Norfolk North West	Con	29.1	456	Worcester	Con	30.3
407	Redditch	Con	29.1	457	Uxbridge & South Ruislip	Con	30.3
408	Sleaford & North Hykeham	Con	29.1	458	Newport East	Lab	30.5
409	Horchurch & Upminster	Con	29.2	459	Chipping Barnet	Con	30.5
410	Lewisham North	Lab	29.2	460	Mansfield	Con	30.5
411	Feltham & Heston	Lab	29.2	461	Dumfriesshire, Clydesdale & Tweeddale	Con	30.6
412	Worthing East & Shoreham	Con	29.2	462	Basildon South & East Thurrock	Con	30.7
413	Stirling & Strathallan	SNP	29.2	463	Warwickshire North & Bedworth	Con	30.7
414	Cardiff North	Lab	29.2	464	Berwickshire, Roxburgh & Selkirk	Con	30.7
415	Colne Valley	Con	29.2	465	Tamworth	Con	30.7
416	Hull East	Lab	29.3	466	Gorton & Denton	Lab	30.7
417	Harlow	Con	29.3	467	Stratford & Bow	Lab	30.7

Nat Rank	Constituency	Ist Pty	Swing to gain	Nat Rank	Constituency	Ist Pty	Swing to gain
468	Derby South	Lab	30.7	519	Ilford North	Lab	32.7
469	Birmingham Perry Barr	Lab	30.7	520	Clacton	Con	32.8
470	Sheffield Central	Lab	30.8	521	Leicester East	Lab	32.9
471	Bury St Edmunds & Stowmarket	Con	30.9	522	Newton Aycliffe & Spennymoor	Con	32.9
472	Weald of Kent	Con	30.9	523	Bishop Auckland	Con	33.0
473	Middlesbrough South & East Cleveland	Con	30.9	524	Perth & Kinross-shire	SNP	33.1
474	Ilford South	Lab	30.9	525	Plymouth Sutton & Devonport	Lab	33.1
475	Sheffield South East	Lab	31.0	526	Bridgend	Con	33.2
476	Great Yarmouth	Con	31.0	527	Cheshire Mid	Con	33.2
477	Stone, Great Wyrley & Penkridge	Con	31.0	528	Worsley & Eccles	Lab	33.3
478	Exmouth & Exeter East	Con	31.0	529	Coatbridge & Bellshill	SNP	33.3
479	Hackney North & Stoke Newington	Lab	31.0	530	Rawmarsh & Conisbrough	Lab	33.3
480	Loughborough	Con	31.1	531	Shipley	Con	33.3
481	Huddersfield	Lab	31.4	532	Stockton North	Lab	33.5
482	Lancashire West	Lab	31.4	533	Tynemouth	Lab	33.5
483	Stoke-on-Trent North	Con	31.5	534	Cambridgeshire North East	Con	33.6
484	Blackpool North & Fleetwood	Con	31.6	535	Stalybridge & Hyde	Lab	33.6
485	Corby & East Northamptonshire	Con	31.7	536	Barrow & Furness	Con	33.7
486	Dulwich & West Norwood	Lab	31.8	537	Brigg & Immingham	Con	33.8
487	Blackburn	Lab	31.8	538	Ayr, Carrick & Cumnock	SNP	33.9
488	Liverpool Wavertree	Lab	31.8	539	Wrexham	Con	33.9
489	Redcar	Con	31.8	540	Bangor Aberconwy	Con	34.0
490	Milton Keynes North	Con	31.8	541	Gower	Lab	34.0
491	Widnes & Halewood	Lab	31.8	542	Bristol North East	Lab	34.0
492	Ashton-under-Lyne	Lab	31.9	543	Leeds South West & Morley	Con	34.0
493	Bedford	Lab	31.9	544	Crewe & Nantwich	Con	34.1
494	Leicester South	Lab	31.9	545	Darlington	Con	34.3
495	Crawley	Con	32.0	546	Glasgow North East	SNP	34.3
496	Aldridge-Brownhills	Con	32.0	547	Ipswich	Con	34.4
497	Exeter	Lab	32.1	548	Warrington North	Lab	34.4
498	Bethnal Green & Stepney	Lab	32.1	549	Kingswinford & South Staffordshire	Con	34.5
499	Scunthorpe	Con	32.2	550	Cramlington & Killingworth	Lab	34.6
500	Chester North & Neston	Lab	32.3	551	South Holland & the Deepings	Con	34.7
501	Wolverhampton North East	Con	32.3	552	Luton South & South Bedfordshire	Lab	34.7
502	Hendon	Con	32.3	553	Croydon East	Lab	34.7
503	West Ham & Beckton	Lab	32.3	554	Angus & Perthshire Glens	SNP	34.8
504	Louth & Horncastle	Con	32.3	555	Dumfries & Galloway	Con	34.9
505	Bolsover	Con	32.4	556	Castle Point	Con	35.0
506	Thanet East	Con	32.4	557	Hastings & Rye	Con	35.0
507	Rossendale & Darwen	Con	32.5	558	Oldham East & Saddleworth	Lab	35.0
508	Derby North	Con	32.5	559	Moray West, Nairn & Strathspey	SNP	35.1
509	Doncaster Central	Lab	32.5	560	Walthamstow	Lab	35.1
510	Burnley	Con	32.5	561	Tipton & Wednesbury	Con	35.3
511	Swindon South	Con	32.6	562	Clwyd North	Con	35.4
512	Newport West & Islwyn	Lab	32.6	563	Bury South	Con	35.4
513	Clwyd East	Con	32.6	564	Southampton Itchen	Con	35.7
514	Pembrokeshire Mid & South	Con	32.6	565	Boston & Skegness	Con	35.8
515	Rayleigh & Wickford	Con	32.6	566	Coventry South	Lab	35.8
516	Eltham & Chislehurst	Con	32.6	567	Alyn & Deeside	Lab	36.0
517	Hackney South & Shoreditch	Lab	32.6	568	Warrington South	Lab	36.2
518	Norwich North	Con	32.7	569	Lincoln	Con	36.2
				570	Bradford South	Lab	36.3

Nat Rank	Constituency	Ist Pty	Swing to gain	Nat Rank	Constituency	Ist Pty	Swing to gain
Green target list				Reform UK target list			
1	Bristol Central	Lab	16.2	1	Barnsley North	Lab	4.5
2	Isle of Wight West	Con	19.3	2	Hartlepool	Lab	5.9
3	Edinburgh North & Leith	SNP	20.3	3	Barnsley South	Lab	6.3
4	Dunfermline & Dollar	SNP	21.3	4	Doncaster North	Lab	12.8
5	Frome & East Somerset	Con	21.6	5	Easington	Lab	14.3
6	Isle of Wight East	Con	21.7	6	South Shields	Lab	14.7
7	Hampstead & Highgate	Lab	22.0	7	Rotherham	Lab	16.1
8	Livingston	SNP	22.3	8	Nomanton & Hemsworth	Lab	16.2
9	Bathgate & Linlithgow	SNP	22.5	9	Blaenau Gwent & Rhymney	Lab	16.2
10	East Kilbride & Strathaven	SNP	22.5	10	Caerphilly	Lab	16.9
11	Edinburgh South West	SNP	22.6	11	Houghton & Sunderland South	Lab	17.2
12	South Shields	Lab	22.7	12	Hull East	Lab	17.5
13	Exeter	Lab	22.7	13	Wigan	Lab	18.5
14	Edinburgh East & Musselburgh	SNP	22.8	14	Pontypridd	Lab	19.1
15	Edinburgh South	Lab	23.0	15	Neath & Swansea East	Lab	19.4
16	Jarrow & Gateshead East	Lab	23.3	16	Pontefract, Castleford & Knottingley	Lab	19.8
17	Sussex Mid	Con	23.6	17	Jarrow & Gateshead East	Lab	19.8
18	Inverness, Skye & West Ross-shire	SNP	23.6	18	Washington & Gateshead S	Lab	19.9
19	St Helens North	Lab	24.1	19	Torfaen	Lab	20.1
20	Dulwich & West Norwood	Lab	24.1	20	Hull West & Haltemprice	Con	20.3
21	Somerset North	Con	24.3	21	St Helens North	Lab	20.5
22	Falkirk	SNP	24.3	22	Merthyr Tydfil & Aberdare	Lab	20.5
23	Norwich South	Lab	24.4	23	Rawmarsh & Conisbrough	Lab	20.9
24	Tooting	Lab	24.4	24	Doncaster East & the Isle of Axholme	Con	20.9
25	Aylesbury	Con	24.4	25	Rother Valley	Con	20.9

Appendix 4

Seats ranked in order of % majority by region and party (GB)

Nat Constituency rank		Maj%	Maj	2 nd
East Midlands				
Conservative seats				
3	High Peak	1.1	590	Lab
26	Gedling	4.4	2,407	Lab
36	Derby North	5.4	2,540	Lab
44	Lincoln	6.9	3,514	Lab
46	Broxtowe	7.2	3,819	Lab
49	Northampton North	7.7	3,932	Lab
72	Bolsover	11.5	5,273	Lab
75	Loughborough	11.8	6,091	Lab
78	Ashfield	12.3	5,303	Ash
79	Rushcliffe	12.4	7,354	Lab
99	Corby & East Northamptonshire	16.1	8,676	Lab
131	Erewash	21.7	10,606	Lab
159	Derbyshire North East	26.1	12,902	Lab
164	Bassetlaw	26.4	12,588	Lab
172	Northampton South	26.9	13,324	Lab
196	Harborough, Oadby & Wigston	29.7	15,608	Lab
212	Sherwood Forest	31.3	16,290	Lab
220	Derbyshire Mid	32.6	16,816	Lab
232	Kettering	33.4	17,363	Lab
236	Mansfield	34.0	16,247	Lab
237	Wellingborough & Rushden	34.1	16,038	Lab
244	Derbyshire Dales	34.9	18,797	Lab
245	Derbyshire South	34.9	16,483	Lab
258	Leicestershire Mid	36.6	20,188	Lab
259	Leicestershire North West	36.7	18,548	Lab
262	Amber Valley	37.0	16,891	Lab
277	Newark	39.2	21,697	Lab
281	Melton & Syston	39.8	19,004	Lab
315	Northamptonshire South	42.4	23,671	Lab
333	Gainsborough	45.1	22,172	Lab
335	Grantham & Bourne	45.8	22,393	Lab
337	Hinckley & Bosworth	46.5	22,851	LD
338	Leicestershire South	46.6	25,534	Lab
340	Daventry	46.7	26,612	Lab
346	Rutland & Stamford	47.5	25,537	LD
347	Sleaford & North Hykeham	47.9	24,680	Lab
362	Louth & Horncastle	54.7	27,883	Lab
371	Boston & Skegness	60.9	27,402	Lab
372	South Holland & the Deepings	62.7	30,838	Lab

Nat Constituency rank		Maj%	Maj	2 nd
Labour seats				
16	Chesterfield	3.2	1,451	Con
24	Nottingham North & Kimberley	5.8	2,490	Con
61	Leicester East	12.4	5,999	Con
64	Leicester West	12.6	4,882	Con
70	Derby South	14.2	6,019	Con
100	Nottingham South	22.3	10,041	Con
160	Nottingham East	42.3	18,942	Con
171	Leicester South	46.4	22,023	Con
East of England				
Conservative seats				
11	Cambridgeshire South	2.5	1,498	LD
14	Watford	2.7	1,300	Lab
28	Peterborough	4.9	2,333	Lab
68	Ipswich	11.1	5,479	Lab
80	Norwich North	12.6	6,365	Lab
112	Stevenage	18.0	8,562	Lab
126	Welwyn Hatfield	20.8	10,773	Lab
127	Hitchin	20.8	11,264	Lab
136	Colchester	22.3	10,940	Lab
148	St Neots & Mid Cambridgeshire	24.5	12,250	LD
150	Ely & East Cambridgeshire	24.7	13,449	LD
171	Hemel Hempstead	26.8	13,161	Lab
173	Thurrock	27.0	11,962	Lab
174	Harpenden & Berkhamsted	27.0	15,044	LD
180	Southend East & Rochford	27.7	11,942	Lab
182	Norfolk North	28.1	14,492	LD
186	Chelmsford	28.6	15,416	LD
200	Southend West & Leigh	30.1	15,454	Lab
215	Dunstable & Leighton Buzzard	31.9	15,386	Lab
216	Hertford & Stortford	32.0	17,806	Lab
221	Harwich & North Essex	32.6	17,651	Lab
223	Lowestoft	32.7	14,850	Lab
226	Hertfordshire North East	32.9	18,189	Lab
229	Norfolk South	33.1	17,175	Lab
240	Hertfordshire South West	34.6	17,623	Ind
246	Suffolk Coastal	35.1	18,355	Lab
247	Harlow	35.2	16,694	Lab
254	Cambridgeshire NW	36.2	17,032	Lab
268	Broadland & Fakenham	37.5	19,825	Lab
272	Huntingdon	38.4	21,645	Lab
284	Bedfordshire Mid	40.0	20,509	Lab
288	Suffolk Central & North Ipswich	40.1	20,213	Lab
289	Broxbourne	40.3	19,192	Lab

Nat rank	Constituency	Maj%	Maj	2 nd	Nat rank	Constituency	Maj%	Maj	2 nd
291	Great Yarmouth	40.6	17,663	Lab	163	Croydon South	26.3	13,408	Lab
299	Norfolk Mid	41.5	20,388	Lab	193	Bromley & Biggin Hill	29.3	14,380	Lab
305	Basildon South & East Thurrock	41.9	18,731	Lab	204	Ruislip, Northwood & Pinner	30.3	15,810	Lab
307	Essex North West	42.0	23,227	LD	214	Bexleyheath & Crayford	31.8	15,038	Lab
308	Bedfordshire North	42.0	23,631	Lab	271	Romford	38.3	18,536	Lab
309	Bury St Edmunds & Stowmarket	42.1	22,085	Lab	287	Old Bexley & Sidcup	40.0	20,769	Lab
311	Suffolk West	42.2	20,797	Lab	310	Orpington	42.1	20,627	Lab
320	Suffolk South	42.9	21,473	Lab	316	Horchurch & Upminster	42.6	21,735	Lab
325	Norfolk North West	43.4	21,077	Lab	Labour seats				
327	Waveney Valley	43.6	22,364	Lab	3	Kensington & Bayswater	0.7	390	Con
328	Hertsmere	43.8	22,980	Lab	6	Beckenham & Penge	1.0	631	Con
329	Epping Forest	44.1	22,173	Lab	8	Dagenham & Rainham	1.6	706	Con
330	Basildon & Billericay	44.3	20,749	Lab	31	Croydon East	6.7	3,413	Con
353	Wraitham	49.3	25,669	Lab	37	Putney	8.0	4,416	Con
354	Braintree	49.3	25,466	Lab	51	Battersea	11.0	6,026	Con
360	Norfolk South West	50.3	24,180	Lab	76	Feltham & Heston	15.9	6,993	Con
363	Brentwood & Ongar	54.9	28,974	Lab	82	Enfield North	17.4	8,853	Con
364	Clacton	56.3	25,717	Lab	83	Ilford North	17.4	9,030	Con
365	Rayleigh & Wickford	57.3	30,348	Lab	86	Harrow West	18.3	9,098	Con
367	Cambridgeshire NE	57.8	25,779	Lab	87	Bermondsey & Old Southwark	18.6	8,515	LD
369	Maldon	59.6	32,001	Lab	92	Brent West	19.5	9,431	Con
370	Castle Point	59.7	27,009	Lab	96	Hammersmith & Chiswick	20.3	10,823	Con
Labour seats					98	Hayes & Harlington	21.1	9,261	Con
12	Bedford	2.4	1,113	Con	99	Brentford & Isleworth	22.0	11,369	Con
66	Luton South & South Bedfordshire	13.5	6,066	Con	104	Hampstead & Highgate	23.4	13,400	LD
78	Cambridge	16.3	8,099	LD	107	Ealing North	24.4	11,908	Con
93	Luton North	19.6	8,740	Con	108	Tooting	24.5	14,307	Con
109	Norwich South	24.5	12,583	Con	115	Ealing Central & Acton	26.7	14,133	Con
Liberal Democrat seat					118	Edmonton & Winchmore Hill	27.1	13,067	Con
2	St Albans	10.7	5,905	Con	121	Southgate & Wood Green	29.2	15,414	Con
London					124	Erith & Thamesmead	30.1	12,988	Con
Conservative seats					128	Mitcham & Morden	30.8	15,879	Con
4	Carshalton & Wallington	1.3	629	LD	135	Homsey & Friem Barnet	31.6	16,607	LD
5	Wimbledon	1.5	839	LD	138	Greenwich & Woolwich	32.3	15,283	Con
15	Chingford & Woodford Green	2.9	1,604	Lab	143	Barking	34.1	13,993	Con
42	Eltham & Chislehurst	6.7	3,444	Lab	147	Clapham & Brixton Hill	35.6	17,291	LD
47	Chipping Barnet	7.2	4,209	Lab	149	Ealing Southall	35.8	18,266	Con
51	Hendon	8.0	3,661	Lab	152	Islington South & Finsbury	37.3	19,458	LD
71	Cities of London & Westminster	11.5	5,976	Lab	154	Streatham & Croydon North	39.1	20,038	Con
76	Finchley & Golders Green	12.0	6,629	LD	155	Brent East	40.3	17,756	Con
93	Uxbridge & South Ruislip	15.6	7,939	Lab	158	Vauxhall & Camberwell Green	41.4	19,225	LD
102	Chelsea & Fulham	16.4	8,993	Lab	159	Queen's Park & Maids Vale	42.1	18,874	Con
103	Sutton & Cheam	16.5	8,351	LD	162	Lewisham East	42.7	19,979	Con
105	Harrow East	17.2	8,987	Lab					

Nat rank	Constituency	Maj%	Maj	2 nd	Nat rank	Constituency	Maj%	Maj	2 nd
163	Poplar & Limehouse	42.7	22,047	Con	48	Washington & Gateshead South	9.4	3,938	Con
164	Leyton & Wanstead	43.2	21,121	Con	63	Newcastle upon Tyne N	12.6	6,823	Con
165	Ilford South	44.0	20,409	Con	69	Gateshead Central & Whickham	14.1	5,911	Con
168	Croydon West	45.2	20,090	Con	71	Blyth & Ashington	14.2	6,118	Con
173	Dulwich & West Norwood	47.8	24,963	Con	85	South Shields	18.3	8,365	Con
175	Islington North	48.7	26,188	LD	94	Easington	19.7	7,852	Con
177	Holborn & St Pancras	51.1	22,766	Con	112	Jarrow & Gateshead E	25.5	10,317	Con
179	Lewisham West & East Dulwich	51.5	23,823	Con	123	Middlesbrough & Thomaby East	29.6	11,141	Con
180	West Ham & Beckton	54.3	21,937	Con	140	Newcastle upon Tyne Central & West	32.7	15,731	Con
182	Stratford & Bow	55.9	26,491	Con	148	Newcastle upon Tyne East & Wallsend	35.6	17,793	Con
183	Hackney North & Stoke Newington	56.8	29,162	Con					
184	Lewisham North	57.2	28,949	Con					
186	Peckham	59.6	26,553	Con					
189	Hackney South & Shoreditch	63.0	30,141	Con					
190	East Ham	63.2	29,863	Con					
191	Bethnal Green & Stepney	63.4	31,655	Con					
192	Walthamstow	63.9	30,862	Con					
193	Tottenham	66.7	30,488	Con					
	Liberal Democrat seats								
4	Richmond Park	13.1	7,725	Con					
6	Kingston & Surbiton	19.6	11,174	Con					
8	Twickenham	22.4	13,074	Con					
	North East								
	Conservative seats								
50	Newton Aycliffe & Spennymoor	7.9	3,408	Lab	1	Burnley	0.3	127	Lab
66	Darlington	10.7	4,968	Lab	2	Leigh & Atherton	0.7	293	Lab
67	Redcar	10.9	4,878	Lab	9	Bury South	1.9	935	Lab
101	Bishop Auckland	16.4	8,113	Lab	10	Bury North	2.4	1,282	Lab
138	Stockton West	22.6	11,749	Lab	13	Bolton North East	2.6	1,278	Lab
139	Hexham	22.6	12,186	Lab	21	Cheadle	4.2	2,336	LD
141	Middlesbrough South & East Cleveland	22.9	10,299	Lab	25	Whitehaven & Workington	4.3	2,144	Lab
225	Northumberland North	32.8	17,306	Lab	32	Cheshire Mid	5.3	2,494	Lab
	Labour seats				40	Lancaster & Wyre	6.1	3,012	Lab
22	Cramlington & Killingworth	4.5	2,157	Con	45	Hyndburn	7.0	2,951	Lab
29	Tynemouth	6.5	3,512	Con	54	Hazel Grove	8.4	4,219	LD
32	Sunderland Central	6.8	2,964	Con	58	Blackpool South	8.7	3,700	Lab
35	Houghton & Sunderland South	7.5	3,271	Con	61	Westmorland & Lonsdale	9.5	5,140	LD
42	Hartlepool	8.8	3,595	Con	69	Altrincham & Sale West	11.2	6,139	Lab
44	Durham, City of	9.1	4,657	Con	74	Crewe & Nantwich	11.6	5,816	Lab
45	Blaydon & Consett	9.1	4,285	Con	85	Southport	13.6	6,771	Lab
46	Stockton North	9.2	3,972	Con	90	Barrow & Furness	14.9	7,436	Lab
47	Durham North	9.3	4,424	Con	107	South Ribble	17.3	8,515	Lab
					120	Rossendale & Darwen	19.7	9,834	Lab
					122	Macclesfield	19.9	10,711	Lab
					123	Blackpool North & Fleetwood	20.2	10,119	Lab
					128	Bolton West	21.3	10,619	Lab
					133	Carlisle	22.0	11,290	Lab
					145	Pendle & Clitheroe	23.8	11,568	Lab
					149	Penrith & Solway	24.7	13,760	Lab
					155	Morecambe & Lunesdale	25.5	14,188	Lab
					219	Ribble Valley	32.2	16,839	Lab
					242	Tatton	34.8	19,281	Lab
					257	Congleton	36.5	18,203	Lab
					263	Fylde	37.1	19,254	Lab
					269	Chester South & Eddisbury	37.7	20,826	Lab

Nat rank	Constituency	Maj%	Maj	2 nd	Nat rank	Constituency	Maj%	Maj	2 nd
Labour seats					South East				
1	Warrington South	0.1	65	Con	Conservative seats				
5	Wirral West	0.8	455	Con	17	Wycombe	3.2	1,494	Lab
7	Heywood & Middleton North	1.6	680	Con	24	Eastbourne	4.2	2,168	LD
17	Oldham East & Saddleworth	3.2	1,499	Con	34	Esher & Walton	5.4	3,015	LD
18	Warrington North	3.3	1,513	Con	39	Guildford	5.9	3,117	LD
33	Stalybridge & Hyde	7.0	2,946	Con	41	Hastings & Rye	6.7	3,532	Lab
39	Worsley & Eccles	8.0	3,961	Con	48	Lewes	7.4	4,126	LD
52	Makerfield	11.0	4,955	Con	60	Milton Keynes Central	9.4	4,952	Lab
57	Ashton-under-Lyne	11.3	4,689	Con	62	Southampton Itchen	9.5	4,498	Lab
58	Chester North & Neston	11.9	6,391	Con	82	Milton Keynes North	13.1	6,327	Lab
59	Runcorn & Helsby	11.9	5,779	Con	87	Worthing East & Shoreham	14.1	7,474	Lab
72	Wigan	14.9	6,728	Con	88	Winchester	14.2	9,050	LD
75	Lancashire West	15.8	8,336	Con	98	Thanet East	15.8	7,585	Lab
84	Sefton Central	18.2	10,414	Con	104	Crawley	16.8	8,360	Lab
90	Rochdale	19.3	8,109	Con	106	Woking	17.2	8,683	LD
103	Wythenshawe & Sale East	23.2	10,396	Con	109	Eastleigh	17.4	8,641	LD
110	Bolton South & Walkden	24.8	10,929	Con	113	Didcot & Wantage	18.4	10,023	LD
111	Oldham West, Chadderton & Royton	25.0	11,127	Con	114	Dorking & Horley	19.0	10,381	LD
113	St Helens North	25.7	12,209	Con	116	Godalming & Ash	19.3	10,720	LD
114	Stockport	26.1	12,012	Con	134	Earley & Woodley	22.1	11,293	Lab
119	Preston	27.5	11,850	Con	135	Henley & Thame	22.1	11,901	LD
129	Blackley & Middleton South	30.8	11,558	Con	137	Newbury	22.5	11,460	LD
137	Ellesmere Port & Bromborough	32.2	14,577	Con	142	Wokingham	23.2	12,750	LD
141	Stretford & Urmston	32.8	16,417	Con	146	Basingstoke	24.0	12,301	Lab
144	Salford	34.1	14,248	Con	147	Dover & Deal	24.3	12,421	Lab
151	St Helens South & Whiston	36.8	16,720	Con	154	Buckingham & Bletchley	25.4	13,345	Lab
153	Wallasey	37.7	19,422	Con	156	Sussex Mid	25.8	13,665	LD
161	Blackburn	42.7	18,616	Con	161	Beaconsfield	26.2	13,772	Ind
166	Manchester Central	44.4	17,970	Con	165	Worthing West	26.5	13,912	Lab
167	Birkenhead	44.4	22,993	Con	166	Farnham & Bordon	26.5	13,577	LD
170	Widnes & Halewood	45.6	21,542	Con	170	Tunbridge Wells	26.8	14,645	LD
174	Gorton & Denton	48.4	22,175	Con	176	Banbury	27.2	13,799	Lab
176	Manchester Withington	50.8	25,297	LD	177	Bicester & Woodstock	27.3	14,205	LD
185	Liverpool Garston	58.5	28,728	Con	187	Aylesbury	28.7	16,640	Lab
188	Liverpool Wavertree	62.0	31,926	Con	194	Epsom & Ewell	29.4	16,856	LD
194	Liverpool West Derby	69.3	32,321	Con	195	Folkestone & Hythe	29.6	13,239	Lab
195	Manchester Rusholme	69.5	27,901	Con	197	Romsey & Southampton North	29.7	16,251	LD
196	Bootle	70.3	34,556	Con	199	Surrey Heath	29.8	15,552	LD
197	Knowsley	70.9	32,901	Con	201	Bracknell	30.1	14,129	Lab
198	Liverpool Walton	72.5	33,729	Con	205	Rochester & Strood	30.4	13,553	Lab
200	Liverpool Riverside	77.3	32,800	Con	206	Isle of Wight West	30.5	11,618	Lab
Speaker's seat					208	Runnymede & Weybridge	30.5	16,072	LD
1	Chorley	43.6	17,392	Ind	211	Horsham	31.1	17,353	LD
					213	Dartford	31.6	14,704	Lab
					217	Witney	32.1	15,674	LD
					224	Gravesham	32.8	15,581	Lab
					227	Gillingham & Rainham	32.9	15,119	Lab
					231	Isle of Wight East	33.3	12,119	Lab
					233	Maidenhead	33.6	17,101	LD

Nat rank	Constituency	Maj%	Maj	2 nd
234	Reading West & Mid Berkshire	33.9	16,758	Lab
235	Chesham & Amersham	33.9	18,216	LD
238	Portsmouth North	34.4	15,780	Lab
241	Aldershot	34.7	17,985	Lab
248	Ashford	35.4	17,211	Lab
249	East Grinstead & Uckfield	35.5	20,291	LD
252	Reigate	35.9	19,220	LD
256	Windsor	36.5	18,247	Lab
264	Spelthorne	37.2	18,393	Lab
266	Hampshire East	37.3	20,200	LD
273	Chichester	38.5	19,622	LD
279	Hampshire North East	39.5	22,433	LD
282	Maidstone & Malling	39.8	19,448	LD
283	Surrey East	40.0	20,565	LD
285	Heme Bay & Sandwich	40.0	20,372	Lab
292	Bexhill & Battle	41.0	20,384	Lab
294	Hamble Valley	41.2	23,488	LD
297	Chatham & Aylesford	41.5	18,992	Lab
298	Arundel & South Downs	41.5	24,105	LD
301	Hampshire North West	41.6	21,507	LD
303	Buckinghamshire Mid	41.8	22,648	LD
312	Fareham & Waterlooville	42.2	21,276	LD
313	Sevenoaks	42.3	21,793	LD
319	Faversham & Mid Kent	42.8	20,618	Lab
323	Bognor Regis & Littlehampton	43.2	22,682	Lab
334	Sittingbourne & Sheppey	45.6	21,337	Lab
341	Sussex Weald	46.9	23,164	LD
345	Havant	47.4	21,792	Lab
348	Gosport	48.0	23,278	Lab
351	New Forest West	48.5	24,403	LD
356	Tonbridge	49.7	27,052	Lab
357	New Forest East	49.7	25,251	Lab
368	Weald of Kent	57.9	28,751	Lab
Labour seats				
19	Canterbury	3.8	2,160	Con
56	Portsmouth South	11.3	5,363	Con
67	Southampton Test	13.8	6,213	Con
77	Reading Central	16.2	8,351	Con
79	Brighton Kemptown & Peacehaven	16.8	8,280	Con
122	Slough	29.3	13,347	Con
125	Hove & Portslade	30.2	17,044	Con
145	Oxford East	35.0	15,959	Con
Liberal Democrat seat				
5	Oxford West & Abingdon	18.1	9,577	Con
Green seat				
1	Brighton Pavilion	34.4	19,630	Lab

Nat rank	Constituency	Maj%	Maj	2 nd
South West				
Conservative seats				
12	Cheltenham	2.5	1,421	LD
20	Stroud	4.1	2,467	Lab
52	Truro & Falmouth	8.1	4,459	Lab
64	St Ives	9.7	5,227	LD
70	Swindon South	11.4	5,650	Lab
92	Filton & Bradley Stoke	15.2	7,842	Lab
94	Taunton & Wellington	15.7	8,536	LD
96	Exmouth & Exeter East	15.8	8,809	Ind
111	Bournemouth East	17.9	8,817	Lab
115	Camborne & Redruth	19.1	9,848	Lab
118	Gloucester	19.3	9,880	Lab
129	Dorset West	21.4	12,388	LD
132	Bournemouth West	21.7	9,941	Lab
152	Devon South	25.3	13,719	LD
153	Wells & Mendip Hills	25.3	14,295	LD
157	Frome & East Somerset	25.8	12,395	LD
158	Thornbury & Yate	25.9	14,538	LD
160	Chippenham	26.1	13,200	LD
167	Devon North	26.7	14,813	LD
168	Glastonbury & Somerton	26.7	14,183	LD
175	Yeovil	27.0	14,638	LD
178	Plymouth Moor View	27.5	13,262	Lab
181	Swindon North	28.0	13,250	Lab
184	Somerset North	28.5	16,184	Lab
185	Somerset North East & Hanham	28.5	16,389	Lab
189	St Austell & Newquay	28.9	15,942	Lab
190	Weston-super-Mare	29.0	13,310	Lab
192	Cornwall North	29.2	15,783	LD
202	Dorset Mid & North Poole	30.2	16,570	LD
203	Cotswolds South	30.3	16,092	LD
207	Devon Central	30.5	17,300	Lab
209	Melksham & Devizes	30.5	17,028	LD
210	Forest of Dean	30.8	15,869	Lab
230	Newton Abbot	33.3	17,456	LD
239	Dorset South	34.4	18,147	Lab
243	Torbay	34.8	17,751	LD
251	Salisbury	35.7	18,848	LD
253	Tewkesbury	36.1	19,443	LD
260	Wiltshire South West	36.8	17,378	Lab
265	Bridgwater	37.2	16,724	Lab
270	Poole	38.1	18,608	Lab
274	Cornwall South East	38.7	20,225	Lab
293	Devon South West	41.2	23,090	Lab
295	Cotswolds North	41.3	20,997	LD
304	Tiverton & Minehead	41.8	20,665	LD
306	Torridge & Tavistock	41.9	22,899	LD
324	Dorset North	43.4	23,195	LD
336	Honiton & Sidmouth	46.2	26,229	Lab
350	Christchurch	48.2	25,034	LD

Nat Constituency rank	Maj%	Maj	2 nd	Nat Constituency rank	Maj%	Maj	2 nd
359 Wiltshire East	50.1	24,523	Lab	317 Bromsgrove	42.6	23,106	Lab
Labour seats				318 Worcestershire West	42.6	24,499	LD
50 Plymouth Sutton & Devonport	10.4	5,122	Con	321 Cannock Chase	42.9	19,879	Lab
54 Bristol North East	11.2	5,464	Con	322 Lichfield	43.1	22,609	Lab
60 Bristol North West	12.4	7,235	Con	326 Tamworth	43.4	20,663	Lab
88 Bristol South	18.8	9,077	Con	343 Stone, Great Wyrley & Penkridge	46.9	21,922	Lab
102 Exeter	22.7	10,988	Con	344 Herefordshire North	47.3	25,719	Lab
139 Bristol Central Green	32.5	16,696		349 Aldridge-Brownhills	48.1	22,758	Lab
146 Bristol East	35.1	19,393	Con	352 Droitwich & Evesham	48.6	25,631	Lab
Liberal Democrat seat				355 Shropshire South	49.6	28,636	Lab
7 Bath	21.3	12,125	Con	366 Kingswinford & South Staffordshire	57.5	29,355	Lab
West Midlands				Labour seats			
Conservative seats				2 Coventry North West	0.4	208	Con
8 Wolverhampton West	1.8	934	Lab	9 Coventry South	1.7	808	Con
18 Birmingham Northfield	3.4	1,478	Lab	11 Warwick & Leamington	2.2	1,169	Con
23 Stoke-on-Trent Central	4.2	1,715	Lab	28 Wolverhampton SE	6.2	2,373	Con
27 Walsall & Bloxwich	4.8	2,186	Lab	38 Birmingham Erdington	8.0	3,305	Con
30 West Bromwich	5.2	2,150	Lab	80 Birmingham Edgbaston	16.9	7,691	Con
77 Tipton & Wednesbury	12.3	4,693	Lab	81 Coventry East	17.1	7,288	Con
83 Worcester	13.3	6,758	Lab	106 Birmingham Selly Oak	24.1	11,645	Con
86 Shrewsbury	13.9	7,175	Lab	117 Smethwick	26.8	10,974	Con
110 Newcastle-under-Lyme	17.5	8,265	Lab	133 Birmingham Yardley	31.4	13,141	Con
117 Stoke-on-Trent North	19.3	8,077	Lab	134 Birmingham Hodge Hill & Solihull North	31.4	12,951	Con
121 Wolverhampton NE	19.8	7,847	Lab	172 Birmingham Perry Barr	47.6	22,325	Con
151 Telford	25.0	10,900	Lab	178 Birmingham Hall Green & Moseley	51.2	26,507	Con
162 Rugby	26.2	13,395	Lab	199 Birmingham Ladywood	73.2	32,583	Con
169 Stafford	26.7	13,720	Lab	Yorkshire & The Humber			
179 Halesowen	27.6	12,082	Lab	Conservative seats			
191 Nuneaton	29.1	13,144	Lab	19 Leeds North West	3.6	2,001	Lab
198 Burton & Uttoxeter	29.7	14,496	Lab	22 Keighley & Ilkley	4.2	2,218	Lab
218 Dudley	32.2	13,609	Lab	33 Wakefield & Rothwell	5.3	2,626	Lab
222 Stourbridge	32.7	15,133	Lab	57 Hull West & Haltemprice	8.7	3,626	Lab
228 Stoke-on-Trent South	32.9	15,393	Lab	59 Calder Valley	9.0	5,107	Lab
250 Stratford-on-Avon	35.5	19,020	LD	73 Shipley	11.6	6,242	Lab
261 Sutton Coldfield	36.8	19,272	Lab	81 Spen Valley	12.8	6,064	Lab
267 Staffordshire Moorlands	37.4	17,659	Lab	84 Rother Valley	13.5	6,135	Lab
275 Redditch	38.8	18,423	Lab	89 Penistone & Stocksbridge	14.6	7,210	Lab
276 Warwickshire North & Bedworth	39.1	17,956	Lab	91 Colne Valley	15.0	7,761	Lab
278 Shropshire North	39.3	20,543	Lab	97 Harrogate & Knaresborough	15.8	8,787	LD
286 Kenilworth & Southam	40.0	22,303	Lab	100 Leeds South West & Morley	16.3	7,114	Lab
290 Wrekin, The	40.4	21,173	Lab	119 York Outer	19.7	10,782	Lab
296 Solihull West & Shirley	41.4	20,798	Lab	125 Scarborough & Whitby	20.7	10,270	Lab
300 Meriden & Solihull East	41.6	20,270	Lab	130 Scunthorpe	21.4	10,133	Lab
302 Hereford & South Herefordshire	41.8	19,321	Lab	140 Ossett & Denby Dale	22.7	11,027	Lab
314 Wyre Forest	42.4	21,413	Lab				

Nat rank	Constituency	Maj%	Maj	2 nd	Nat rank	Constituency	Maj%	Maj	2 nd
143	Doncaster East & the Isle of Axholme	23.4	10,085	Lab					
144	Great Grimsby & Cleethorpes	23.4	9,759	Lab					
183	Selby	28.1	14,838	Lab					
255	Beverley & Holderness	36.3	17,976	Lab					
280	Skipton & Ripon	39.7	22,517	Lab					
331	Goole & Pocklington	44.7	22,302	Lab					
332	Thirsk & Malton	44.7	23,337	Lab					
339	Bridlington & the Wolds	46.7	21,685	Lab					
342	Richmond & Northallerton	46.9	24,331	Lab					
358	Wetherby & Easingwold	49.9	27,164	Lab					
361	Brigg & Immingham	51.7	24,444	Lab					
Labour seats									
10	Sheffield Hallam	1.8	1,108	LD					
13	Pontefract, Castleford & Knottingley	2.6	1,082	Con					
14	Doncaster Central	2.8	1,271	Con					
15	Rawmarsh & Conisbrough	3.1	1,257	Con					
20	Halifax	4.0	1,902	Con					
23	Doncaster North	5.2	2,070	Con					
26	Leeds East	6.1	2,723	Con					
27	Leeds West & Pudsey	6.2	2,963	Con					
30	Bradford South	6.7	2,729	Con					
34	Hull East	7.3	2,495	Con					
36	Rotherham	7.6	3,297	Con					
40	Normanton & Hemsworth	8.1	3,520	Con					
43	Barnsley North	9.0	4,002	BRX					
53	Sheffield South East	11.1	5,214	Con					
62	Barnsley South	12.6	4,720	BRX					
65	Hull North & Cottingham	13.2	5,922	Con					
73	Huddersfield	15.1	7,441	Con					
116	Sheffield Heeley	26.7	12,220	Con					
120	York Central	28.6	14,342	Con					
127	Dewsbury & Batley	30.4	14,009	Con					
132	Sheffield Brightside & Hillsborough	31.2	12,591	Con					
136	Leeds South	32.1	13,886	Con					
142	Leeds North East	33.8	17,089	Con					
157	Bradford East	41.3	17,761	Con					
169	Leeds Central & Headingley	45.5	19,879	Con					
181	Sheffield Central	54.6	20,773	Con					
187	Bradford West	61.0	27,019	Con					
Scotland									
Conservative seats									
7	Aberdeenshire West & Kincardine	1.6	843	SNP					
16	Dumfries & Galloway	3.0	1,556	SNP					
31	Aberdeenshire North & Moray East	5.2	2,399	SNP					
43	Gordon & Buchan	6.8	3,224	SNP					
56	Dumfriesshire, Clydesdale & Tweeddale	8.5	4,338	SNP					
63	Berwickshire, Roxburgh & Selkirk	9.7	5,148	SNP					
Labour seat									
97	Edinburgh South	20.4	10,795	SNP					
Liberal Democrat seats									
1	Edinburgh West	5.2	2,888	SNP					
3	Orkney & Shetland	10.8	2,507	SNP					
SNP seats									
1	Fife North East	1.4	728	LD					
2	Dunbartonshire Mid	3.4	1,986	LD					
3	Perth & Kinross-shire	4.2	2,364	Con					
4	Lothian East	4.3	2,207	Lab					
5	Ayr, Carrick & Cumnock	5.0	2,329	Con					
6	Moray West, Nairn & Strathspey	5.2	2,906	Con					
7	Caitness, Sutherland & Easter Ross	5.3	2,788	LD					
8	Cowdenbeath & Kirkcaldy	6.8	3,220	Lab					
9	Argyll, Bute & South Lochaber	9.7	4,897	Con					
10	Renfrewshire East	9.8	5,426	Con					
11	Glasgow North East	10.0	4,277	Lab					
12	Angus & Perthshire Glens	10.6	6,005	Con					
13	Aberdeen South	10.9	5,463	Con					
14	Coatbridge & Bellshill	11.1	5,084	Lab					
15	Ayrshire Central	11.4	5,304	Con					
16	Airdrie & Shotts	11.5	5,324	Lab					
17	Midlothian	11.8	5,705	Lab					
18	Rutherglen	11.9	5,855	Lab					
19	Glasgow South West	12.9	5,533	Lab					
20	Glasgow North	13.4	5,582	Lab					
21	Stirling & Strathallan	14.8	8,556	Con					
22	Glasgow East	15.2	6,276	Lab					
23	Hamilton & Clyde Valley	16.4	7,758	Lab					
24	Na h-Eileanan an Iar	16.8	2,438	Lab					
25	Ayrshire North & Arran	17.7	8,521	Con					
26	Bathgate & Linlithgow	18.4	8,671	Con					
27	Motherwell, Wishaw & Carluke	18.5	8,294	Lab					

Nat rank	Constituency	Maj%	Maj	2 nd	Nat rank	Constituency	Maj%	Maj	2 nd
28	Glasgow South	18.8	9,151	Lab					
29	Inverclyde & Renfrewshire West	19.3	8,933	Lab					
30	Glasgow West	20.6	9,728	Lab					
31	Arbroath & Broughty Ferry	20.7	10,777	Con					
32	Dunfermline & Dollar	20.7	10,073	Lab					
33	Dunbartonshire West	21.1	9,841	Lab					
34	Edinburgh North & Leith	22.1	12,983	Lab					
35	Glenrothes & Mid Fife	22.1	9,352	Lab					
36	Edinburgh East & Musselburgh	22.6	11,796	Lab					
37	Edinburgh South West	23.0	11,982	Con					
38	Paisley & Renfrewshire S	23.9	11,023	Lab					
39	Cumbernauld & Kirkintilloch	24.9	12,005	Lab					
40	Paisley & Renfrewshire North	25.1	11,753	Lab					
41	Livingston	25.2	12,424	Lab					
42	Inverness, Skye & West Ross-shire	25.3	12,865	Con					
43	East Kilbride & Strathaven	25.5	13,169	Lab					
44	Falkirk	25.8	12,578	Con					
45	Kilmarnock & Loudoun	26.6	12,659	Con					
46	Alloa & Grangemouth	27.9	12,727	Con					
47	Aberdeen North	28.3	14,210	Con					
48	Dundee Central	32.6	15,221	Lab					
Wales									
Conservative seats									
6	BangorAberconwy	1.5	749	Lab					
29	Vale of Glamorgan	5.1	2,566	Lab					
35	Ynys Môn	5.4	1,968	Lab					
37	Bridgend	5.5	2,553	Lab					
38	Clwyd North	5.5	2,834	Lab					
53	Wrexham	8.4	3,939	Lab					
55	Caerfyrddin	8.5	4,529	PC					
65	Clwyd East	10.0	5,284	Lab					
95	Pembrokeshire Mid & S	15.7	8,621	Lab					
108	Brecon, Radnor & Cwm Tawe	17.4	9,091	LD					
124	Monmouthshire	20.5	10,837	Lab					
188	Montgomeryshire & Glyndwr	28.8	14,765	Lab					
Labour seats									
4	Alyn & Deeside	0.8	411	Con					
21	Newport West & Islwyn	4.1	2,001	Con					
25	Gower	5.9	3,181	Con					
41	Llanelli	8.6	3,793	Con					
49	Torfaen	9.4	4,110	Con					
55	Newport East	11.3	5,239	Con					
68	Cardiff North	13.9	7,579	Con					
74	Caerphilly	15.3	6,901	Con					
89	Neath & Swansea East	18.9	8,451	Con					
91	Pontypridd	19.3	8,798	Con					
95	Cardiff West	20.3	10,546	Con					
101	Swansea West	22.7	10,037	Con					
105	Cardiff South & Penarth	23.5	11,851	Con					
126	Aberafan Maesteg	30.3	13,457	Con					
130	Blaenau Gwent & Rhymney	30.8	12,969	Con					
131	Merthyr Tydfil & Aberdare	31.1	13,410	Con					
150	Cardiff East	36.5	17,079	Con					
156	Rhondda & Ogmore	40.8	17,377	Con					
PC seats									
1	Ceredigion Preseli	2.8	1,443	Con					
2	Dwyfor Meirionnydd	19.6	9,880	Con					

Appendix 5

Regional target lists

Nat Rank	Constituency	Ist Pty	Swing to gain
----------	--------------	---------	---------------

East Midlands

Conservative target list

16	Chesterfield	Lab	1.6
27	Nottingham North & Kimberley	Lab	2.9
70	Leicester East	Lab	6.2
72	Leicester West	Lab	6.3
79	Derby South	Lab	7.1
120	Nottingham South	Lab	11.1
208	Nottingham East	Lab	21.1
225	Leicester South	Lab	23.2

Labour target list

3	High Peak	Con	0.5
19	Gedling	Con	2.2
27	Derby North	Con	2.7
34	Lincoln	Con	3.5
36	Broxtowe	Con	3.6
38	Northampton North	Con	3.8
58	Bolsover	Con	5.8
61	Loughborough	Con	5.9
65	Rushcliffe	Con	6.2
74	Ashfield	Con	6.8
87	Corby & East Northamptonshire	Con	8.0
120	Erewash	Con	10.9
148	Derbyshire North East	Con	13.0
151	Bassetlaw	Con	13.2
155	Northampton South	Con	13.4
174	Harborough, Oadby & Wigston	Con	14.8
183	Sherwood Forest	Con	15.6
193	Derbyshire Mid	Con	16.3
207	Kettering	Con	16.7
210	Mansfield	Con	17.0
211	Wellingborough & Rushden	Con	17.0
218	Derbyshire Dales	Con	17.4
219	Derbyshire South	Con	17.5
233	Leicestershire Mid	Con	18.3
234	Leicestershire North West	Con	18.3
238	Amber Valley	Con	18.5
256	Newark	Con	19.6
262	Melton & Syston	Con	19.9
295	Northamptonshire South	Con	21.2
323	Gainsborough	Con	22.6
334	Grantham & Bourne	Con	22.9
338	Leicestershire South	Con	23.3
341	Daventry	Con	23.4
353	Sleaford & North Hykeham	Con	23.9
363	Rutland & Stamford	Con	24.3

Nat Rank	Constituency	Ist Pty	Swing to gain
380	Hinckley & Bosworth	Con	25.2
395	Louth & Horncastle	Con	27.4
413	Boston & Skegness	Con	30.4
415	South Holland & the Deepings	Con	31.4

Liberal Democrat target list

96	Harborough, Oadby & Wigston	Con	18.8
101	Rushcliffe	Con	19.0
189	Derbyshire Dales	Con	23.1
194	Hinckley & Bosworth	Con	23.2
211	Rutland & Stamford	Con	23.7
212	Bassetlaw	Con	23.8
251	Ashfield	Con	24.8
253	Nottingham South	Lab	24.8
254	Northampton South	Con	24.9
255	Derbyshire Mid	Con	25.0
276	Daventry	Con	25.7
295	Northamptonshire South	Con	26.0
298	Derbyshire North East	Con	26.2
315	Newark	Con	26.8
317	Kettering	Con	26.8
333	Leicestershire Mid	Con	27.1
337	Derbyshire South	Con	27.4
343	Sherwood Forest	Con	27.6
348	Leicestershire North West	Con	27.6
355	Melton & Syston	Con	27.8
359	Wellingborough & Rushden	Con	27.8
366	Gainsborough	Con	28.0
376	Chesterfield	Lab	28.2
385	Grantham & Bourne	Con	28.4
387	Nottingham East	Lab	28.4
391	Leicestershire South	Con	28.5
398	Amber Valley	Con	28.8
408	Sleaford & North Hykeham	Con	29.1
435	Erewash	Con	29.6
444	Leicester West	Lab	29.9
460	Mansfield	Con	30.5
468	Derby South	Lab	30.7
480	Loughborough	Con	31.1
485	Corby & East Northamptonshire	Con	31.7
494	Leicester South	Lab	31.9
504	Louth & Horncastle	Con	32.3
505	Bolsover	Con	32.4
508	Derby North	Con	32.5
521	Leicester East	Lab	32.9
551	South Holland & the Deepings	Con	34.7
565	Boston & Skegness	Con	35.8
569	Lincoln	Con	36.2
572	Northampton North	Con	36.4
573	Nottingham North & Kimberley	Lab	36.5
584	Broxtowe	Con	37.5
592	Gedling	Con	38.3
605	High Peak	Con	39.7

East of England

Nat Rank	Constituency	Ist Pty	Swing to gain	Nat Rank	Constituency	Ist Pty	Swing to gain
				315	Basildon & Billericay	Con	22.1
				354	Essex North West	Con	24.0
Conservative target list				366	Witham	Con	24.6
11	Bedford	Lab	1.2	367	Braintree	Con	24.6
57	St Albans	LD	5.3	377	Norfolk South West	Con	25.2
75	Luton South & South Bedfordshire	Lab	6.7	383	Norfolk North	Con	25.4
111	Luton North	Lab	9.8	387	Cambridgeshire South	Con	25.9
133	Norwich South	Lab	12.3	398	Brentwood & Ongar	Con	27.4
181	Cambridge	Lab	16.4	399	Clacton	Con	28.2
Labour target list				402	Rayleigh & Wickford	Con	28.6
9	Watford	Con	1.3	405	Cambridgeshire North East	Con	28.9
21	Peterborough	Con	2.5	409	Maldon	Con	29.8
52	Ipswich	Con	5.5	410	Castle Point	Con	29.9
66	Norwich North	Con	6.3	412	St Albans	LD	30.4
98	Stevenage	Con	9.0	Liberal Democrat target list			
115	Welwyn Hatfield	Con	10.4	5	Cambridgeshire South	Con	1.2
116	Hitchin	Con	10.4	22	Cambridge	Lab	8.1
126	Colchester	Con	11.1	36	Hitchin	Con	11.7
154	Hemel Hempstead	Con	13.4	38	St Neots & Mid Cambridgeshire	Con	12.2
156	Thurrock	Con	13.5	39	Ely & East Cambridgeshire	Con	12.3
160	Southend East & Rochford	Con	13.8	51	Harpenden & Berkhamsted	Con	13.5
176	Southend West & Leigh	Con	15.0	55	Norfolk North	Con	14.1
187	Dunstable & Leighton Buzzard	Con	15.9	56	Chelmsford	Con	14.3
189	Hertford & Stortford	Con	16.0	98	Colchester	Con	18.8
192	St Neots & Mid Cambridgeshire	Con	16.2	109	Hertfordshire South West	Con	19.7
195	Harwich & North Essex	Con	16.3	110	Norfolk South	Con	19.8
197	Lowestoft	Con	16.4	114	Welwyn Hatfield	Con	19.9
200	Hertfordshire North East	Con	16.4	129	Hertfordshire North East	Con	20.5
203	Norfolk South	Con	16.6	133	Suffolk Coastal	Con	20.7
221	Suffolk Coastal	Con	17.5	136	Hertford & Stortford	Con	20.7
222	Harlow	Con	17.6	146	Essex North West	Con	21.0
225	Hertfordshire South West	Con	18.0	154	Broadland & Fakenham	Con	21.5
226	Cambridgeshire North West	Con	18.1	155	Watford	Con	21.6
232	Chelmsford	Con	18.3	162	Hemel Hempstead	Con	21.8
244	Broadland & Fakenham	Con	18.8	166	Norwich South	Lab	22.0
251	Huntingdon	Con	19.2	177	Huntingdon	Con	22.6
259	Ely & East Cambridgeshire	Con	19.8	214	Harwich & North Essex	Con	23.9
263	Bedfordshire Mid	Con	20.0	216	Dunstable & Leighton Buzzard	Con	24.0
268	Suffolk Central & North Ipswich	Con	20.0	218	Bedfordshire Mid	Con	24.0
270	Broxbourne	Con	20.1	219	Bedfordshire North	Con	24.0
273	Great Yarmouth	Con	20.3	229	Southend West & Leigh	Con	24.2
282	Norfolk Mid	Con	20.8	240	Cambridgeshire North West	Con	24.5
284	Harpenden & Berkhamsted	Con	20.8	248	Suffolk South	Con	24.7
286	Basildon South & East Thurrock	Con	20.9	273	Suffolk Central & North Ipswich	Con	25.6
289	Bedfordshire North	Con	21.0	305	Southend East & Rochford	Con	26.3
290	Bury St Edmunds & Stowmarket	Con	21.0	310	Stevenage	Con	26.5
292	Suffolk West	Con	21.1	311	Waveney Valley	Con	26.5
303	Suffolk South	Con	21.4	319	Epping Forest	Con	26.8
309	Norfolk North West	Con	21.7	327	Norfolk Mid	Con	27.0
311	Waveney Valley	Con	21.8	330	Hertsmere	Con	27.0
312	Hertsmere	Con	21.9	342	Brentwood & Ongar	Con	27.5
313	Epping Forest	Con	22.1	349	Broxbourne	Con	27.6
				350	Suffolk West	Con	27.6

Nat Rank	Constituency	Ist Pty	Swing to gain	Nat Rank	Constituency	Ist Pty	Swing to gain
363	Lowestoft	Con	27.9	182	Bernmondsey & Old Southwark	Lab	16.4
382	Witham	Con	28.4	185	Barking	Lab	17.1
396	Basildon & Billericay	Con	28.7	194	Ealing Southall	Lab	17.9
402	Braintree	Con	28.9	195	Clapham & Brixton Hill	Lab	17.9
406	Norfolk North West	Con	29.1	201	Streatham & Croydon North	Lab	19.5
417	Harlow	Con	29.3	203	Brent East	Lab	20.2
434	Luton North	Lab	29.6	204	Islington South & Finsbury	Lab	20.3
439	Thurrock	Con	29.8	207	Queen's Park & Maida Vale	Lab	21.1
451	Norfolk South West	Con	30.2	212	Lewisham East	Lab	21.3
453	Maldon	Con	30.3	213	Poplar & Limehouse	Lab	21.3
462	Basildon South & East Thurrock	Con	30.7	214	Leyton & Wanstead	Lab	21.6
471	Bury St Edmunds & Stowmarket	Con	30.9	215	Ilford South	Lab	22.0
476	Great Yarmouth	Con	31.0	219	Croydon West	Lab	22.6
493	Bedford	Lab	31.9	221	Hornsey & Friern Barnet	Lab	22.7
515	Rayleigh & Wickford	Con	32.6	224	Vauxhall & Camberwell Green	Lab	23.0
518	Norwich North	Con	32.7	227	Dulwich & West Norwood	Lab	23.9
520	Clacton	Con	32.8	232	Holborn & St Pancras	Lab	25.5
534	Cambridgeshire North East	Con	33.6	234	Lewisham West & East Dulwich	Lab	25.8
547	Ipswich	Con	34.4	237	Islington North	Lab	27.1
552	Luton South & South Bedfordshire	Lab	34.7	238	West Ham & Beckton	Lab	27.1
556	Castle Point	Con	35.0	241	Stratford & Bow	Lab	28.0
576	Peterborough	Con	36.6	242	Hackney North & Stoke Newington	Lab	28.4
				243	Lewisham North	Lab	28.6
				245	Peckham	Lab	29.8
				248	Hackney South & Shoreditch	Lab	31.5
				249	East Ham	Lab	31.6
				250	Bethnal Green & Stepney	Lab	31.7
				251	Walthamstow	Lab	31.9
				252	Tottenham	Lab	33.3
					Labour target list		
				10	Chingford & Woodford Green	Con	1.5
				32	Eltham & Chislehurst	Con	3.4
				37	Chipping Barnet	Con	3.6
				40	Hendon	Con	4.0
				56	Cities of London & Westminster	Con	5.7
				84	Uxbridge & South Ruislip	Con	7.8
				91	Chelsea & Fulham	Con	8.2
				94	Harrow East	Con	8.6
				105	Finchley & Golders Green	Con	9.7
				150	Croydon South	Con	13.2
				172	Bromley & Biggin Hill	Con	14.7
				178	Ruislip, Northwood & Pinner	Con	15.1
				186	Bexleyheath & Crayford	Con	15.9
				220	Wimbledon	Con	17.5
				249	Romford	Con	19.2
				250	Sutton & Cheam	Con	19.2
				267	Old Bexley & Sidcup	Con	20.0
				291	Orpington	Con	21.1
				298	Homchurch & Upminster	Con	21.3
				331	Kingston & Surbiton	LD	22.9
				379	Twickenham	LD	25.2
				403	Carshalton & Wallington	Con	28.7

London

Conservative target list

3	Kensington & Bayswater	Lab	0.4
6	Beckenham & Penge	Lab	0.5
8	Dagenham & Rainham	Lab	0.8
34	Croydon East	Lab	3.4
41	Putney	Lab	4.0
59	Battersea	Lab	5.5
73	Richmond Park	LD	6.5
89	Feltham & Heston	Lab	8.0
94	Enfield North	Lab	8.7
95	Ilford North	Lab	8.7
101	Harrow West	Lab	9.1
108	Brent West	Lab	9.7
110	Kingston & Surbiton	LD	9.8
115	Hammersmith & Chiswick	Lab	10.2
117	Hayes & Harlington	Lab	10.5
119	Brentford & Isleworth	Lab	11.0
121	Twickenham	LD	11.2
130	Ealing North	Lab	12.2
131	Tooting	Lab	12.2
132	Hampstead & Highgate	Lab	12.2
146	Ealing Central & Acton	Lab	13.3
149	Edmonton & Winchmore Hill	Lab	13.5
155	Southgate & Wood Green	Lab	14.6
162	Erith & Thamesmead	Lab	15.1
166	Mitcham & Morden	Lab	15.4
177	Greenwich & Woolwich	Lab	16.1

Nat Rank	Constituency	Ist Pty	Swing to gain	Nat Rank	Constituency	Ist Pty	Swing to gain
422	Richmond Park	LD	35.3	443	Harrow East	Con	29.9
Liberal Democrat target list				452	Peckham	Lab	30.2
1	Carshalton & Wallington	Con	0.6	455	Hayes & Harlington	Lab	30.3
3	Wimbledon	Con	0.7	457	Uxbridge & South Ruislip	Con	30.3
17	Finchley & Golders Green	Con	6.0	459	Chipping Barnet	Con	30.5
18	Cities of London & Westminster	Con	6.1	467	Stratford & Bow	Lab	30.7
23	Sutton & Cheam	Con	8.3	474	Ilford South	Lab	30.9
28	Bermondsey & Old Southwark	Lab	9.3	479	Hackney North & Stoke Newington	Lab	31.0
32	Chelsea & Fulham	Con	10.8	486	Dulwich & West Norwood	Lab	31.8
37	Hampstead & Highgate	Lab	11.7	498	Bethnal Green & Stepney	Lab	32.1
70	Homsey & Friern Barnet	Lab	15.8	502	Hendon	Con	32.3
77	Brentford & Isleworth	Lab	17.0	503	West Ham & Beckton	Lab	32.3
80	Ealing Central & Acton	Lab	17.5	516	Eltham & Chislehurst	Con	32.6
84	Clapham & Brixton Hill	Lab	17.8	517	Hackney South & Shoreditch	Lab	32.6
89	Kensington & Bayswater	Lab	18.2	519	Ilford North	Lab	32.7
91	Hammersmith & Chiswick	Lab	18.5	553	Croydon East	Lab	34.7
95	Islington South & Finsbury	Lab	18.7	560	Walthamstow	Lab	35.1
104	Bromley & Biggin Hill	Con	19.2	571	Tottenham	Lab	36.4
105	Tooting	Lab	19.2	578	East Ham	Lab	37.1
106	Putney	Lab	19.5	604	Chingford & Woodford Green	Con	39.4
119	Ruislip, Northwood & Pinner	Con	20.1	607	Dagenham & Rainham	Lab	40.1
122	Streatham & Croydon North	Lab	20.2	North East			
123	Greenwich & Woolwich	Lab	20.2	Conservative target list			
124	Battersea	Lab	20.2	23	Cramlington & Killingworth	Lab	2.2
126	Croydon South	Con	20.5	32	Tynemouth	Lab	3.3
135	Vauxhall & Camberwell Green	Lab	20.7	35	Sunderland Central	Lab	3.4
172	Poplar & Limehouse	Lab	22.4	39	Houghton & Sunderland South	Lab	3.7
185	Beckenham & Penge	Lab	23.0	46	Hartlepool	Lab	4.4
196	Mitcham & Morden	Lab	23.3	47	Durham, City of	Lab	4.5
207	Orpington	Con	23.7	48	Blaydon & Consett	Lab	4.6
210	Ealing North	Lab	23.7	49	Stockton North	Lab	4.6
215	Southgate & Wood Green	Lab	23.9	50	Durham North	Lab	4.6
220	Queen's Park & Maida Vale	Lab	24.0	51	Washington & Gateshead South	Lab	4.7
236	Islington North	Lab	24.3	71	Newcastle upon Tyne North	Lab	6.3
249	Brent West	Lab	24.7	78	Gateshead Central & Whickham	Lab	7.0
256	Ealing Southall	Lab	25.0	80	Blyth & Ashington	Lab	7.1
280	Edmonton & Winchmore Hill	Lab	25.7	100	South Shields	Lab	9.1
299	Leyton & Wanstead	Lab	26.2	112	Easington	Lab	9.9
304	Lewisham East	Lab	26.3	139	Jarrow & Gateshead East	Lab	12.7
312	Harrow West	Lab	26.6	160	Middlesbrough & Thornaby East	Lab	14.8
314	Erith & Thamesmead	Lab	26.7	179	Newcastle upon Tyne Central & West	Lab	16.3
326	Holborn & St Pancras	Lab	27.0	193	Newcastle upon Tyne East & Wallsend	Lab	17.8
339	Bexleyheath & Crayford	Con	27.4				
340	Brent East	Lab	27.4				
358	Old Bexley & Sidcup	Con	27.8				
372	Lewisham West & East Dulwich	Lab	28.1				
401	Barking	Lab	28.8				
409	Homchurch & Upminster	Con	29.2				
410	Lewisham North	Lab	29.2				
411	Feltham & Heston	Lab	29.2				
420	Enfield North	Lab	29.4				
426	Romford	Con	29.5				
441	Croydon West	Lab	29.9				

Nat Rank	Constituency	Ist Pty	Swing to gain	Nat Rank	Constituency	Ist Pty	Swing to gain
Labour target list				43	Worsley & Eccles	Lab	4.0
39	Newton Aycliffe & Spennymoor	Con	3.9	60	Makerfield	Lab	5.5
50	Darlington	Con	5.4	65	Ashton-under-Lyne	Lab	5.7
51	Redcar	Con	5.5	67	Chester North & Neston	Lab	5.9
90	Bishop Auckland	Con	8.2	68	Runcorn & Helsby	Lab	6.0
127	Stockton West	Con	11.3	85	Wigan	Lab	7.5
129	Hexham	Con	11.3	88	Lancashire West	Lab	7.9
131	Middlesbrough South & East Cleveland	Con	11.4	99	Sefton Central	Lab	9.1
199	Northumberland North	Con	16.4	106	Rochdale	Lab	9.6
6				127	Wythenshawe & Sale East	Lab	11.6
Liberal Democrat target list				135	Bolton South & Walkden	Lab	12.4
2	Durham, City of	Lab	14.9	136	Oldham West, Chadderton & Royton	Lab	12.5
82	Newcastle upon Tyne North	Lab	17.8	140	St Helens North	Lab	12.8
115	Northumberland North	Con	19.9	143	Stockport	Lab	13.1
139	Gateshead Central & Whickham	Lab	20.8	150	Preston	Lab	13.7
152	Jarrow & Gateshead East	Lab	21.3	167	Blackley & Middleton South	Lab	15.4
170	South Shields	Lab	22.3	176	Ellesmere Port & Bromborough	Lab	16.1
173	Hexham	Con	22.5	180	Stretford & Urmston	Lab	16.4
183	Easington	Lab	22.9	186	Salford	Lab	17.1
252	Hartlepool	Lab	24.8	197	St Helens South & Whiston	Lab	18.4
270	Newcastle upon Tyne East & Wallsend	Lab	25.5	199	Wallasey	Lab	18.9
274	Middlesbrough & Thornaby East	Lab	25.7	211	Blackburn	Lab	21.3
328	Houghton & Sunderland South	Lab	27.0	217	Manchester Central	Lab	22.2
331	Blyth & Ashington	Lab	27.0	218	Birkenhead	Lab	22.2
371	Durham North	Lab	28.1	223	Widnes & Halewood	Lab	22.8
374	Newcastle upon Tyne Central & West	Lab	28.1	229	Gorton & Denton	Lab	24.2
386	Sunderland Central	Lab	28.4	240	Manchester Withington	Lab	27.6
400	Washington & Gateshead South	Lab	28.8	244	Liverpool Garston	Lab	29.3
423	Stockton West	Con	29.5	247	Liverpool Wavertree	Lab	31.0
454	Blaydon & Consett	Lab	30.3	253	Liverpool West Derby	Lab	34.6
473	Middlesbrough South & East Cleveland	Con	30.9	254	Manchester Rusholme	Lab	34.7
489	Redcar	Con	31.8	255	Bootle	Lab	35.1
522	Newton Aycliffe & Spennymoor	Con	32.9	256	Knowsley	Lab	35.4
523	Bishop Auckland	Con	33.0	257	Liverpool Walton	Lab	36.2
532	Stockton North	Lab	33.5	259	Liverpool Riverside	Lab	38.7
533	Tynemouth	Lab	33.5	Labour target list			
545	Darlington	Con	34.3	1	Burnley	Con	0.1
550	Cramlington & Killingworth	Lab	34.6	2	Leigh & Atherton	Con	0.3
North West				6	Bury South	Con	0.9
Conservative target list				7	Bury North	Con	1.2
1	Warrington South	Lab	0.1	8	Bolton North East	Con	1.3
5	Wirral West	Lab	0.4	17	Whitehaven & Workington	Con	2.2
7	Heywood & Middleton North	Lab	0.8	24	Cheshire Mid	Con	2.7
17	Oldham East & Saddleworth	Lab	1.6	30	Lancaster & Wyre	Con	3.0
18	Warrington North	Lab	1.6	35	Hyndburn	Con	3.5
36	Stalybridge & Hyde	Lab	3.5	44	Blackpool South	Con	4.4
				54	Altrincham & Sale West	Con	5.6
				60	Crewe & Nantwich	Con	5.8
				73	Southport	Con	6.8
				79	Barrow & Furness	Con	7.4
				95	South Ribble	Con	8.6
				107	Rossendale & Darwen	Con	9.9

Nat Rank	Constituency	Ist Pty	Swing to gain	Nat Rank	Constituency	Ist Pty	Swing to gain
109	Macclesfield	Con	9.9	447	Runcom & Helsby	Lab	30.1
110	Blackpool North & Fleetwood	Con	10.1	449	Liverpool Garston	Lab	30.1
118	Bolton West	Con	10.6	466	Gorton & Denton	Lab	30.7
122	Carlisle	Con	11.0	482	Lancashire West	Lab	31.4
135	Pendle & Clitheroe	Con	11.9	484	Blackpool North & Fleetwood	Con	31.6
140	Penrith & Solway	Con	12.3	487	Blackburn	Lab	31.8
147	Morecambe & Lunesdale	Con	12.7	488	Liverpool Wavertree	Lab	31.8
191	Ribble Valley	Con	16.1	491	Widnes & Halewood	Lab	31.8
217	Tatton	Con	17.4	492	Ashton-under-Lyne	Lab	31.9
231	Congleton	Con	18.3	500	Chester North & Neston	Lab	32.3
240	Fylde	Con	18.5	507	Rossendale & Darwen	Con	32.5
245	Chester South & Eddisbury	Con	18.9	510	Burnley	Con	32.5
287	Hazel Grove	Con	20.9	527	Cheshire Mid	Con	33.2
407	Cheadle	Con	29.5	528	Worsley & Eccles	Lab	33.3
417	Westmorland & Lonsdale	Con	33.8	535	Stalybridge & Hyde	Lab	33.6
Liberal Democrat target list				536	Barrow & Furness	Con	33.7
8	Cheadle	Con	2.1	544	Crewe & Nantwich	Con	34.1
14	Hazel Grove	Con	4.2	548	Warrington North	Lab	34.4
15	Westmorland & Lonsdale	Con	4.7	558	Oldham East & Saddleworth	Lab	35.0
99	Morecambe & Lunesdale	Con	19.0	563	Bury South	Con	35.4
130	Tatton	Con	20.5	568	Warrington South	Lab	36.2
165	Chester South & Eddisbury	Con	22.0	575	Blackpool South	Con	36.6
168	Macclesfield	Con	22.1	581	Heywood & Middleton North	Lab	37.3
181	Stockport	Lab	22.8	582	Manchester Rusholme	Lab	37.3
192	Wythenshawe & Sale East	Lab	23.2	585	Liverpool West Derby	Lab	37.6
197	Penrith & Solway	Con	23.3	587	Bootle	Lab	37.9
200	St Helens North	Lab	23.3	588	Lancaster & Wyre	Con	37.9
221	Rochdale	Lab	24.0	589	Bolton North East	Con	38.1
235	Southport	Con	24.3	593	Knowsley	Lab	38.6
250	Congleton	Con	24.8	595	Leigh & Atherton	Con	38.6
262	Preston	Lab	25.3	597	Wirral West	Lab	38.6
265	Manchester Withington	Lab	25.4	598	Hyndburn	Con	38.6
272	Salford	Lab	25.6	606	Liverpool Walton	Lab	40.0
282	Pendle & Clitheroe	Con	25.7	609	Whitehaven & Workington	Con	40.1
285	Altrincham & Sale West	Con	25.8	611	Liverpool Riverside	Lab	41.4
289	Ribble Valley	Con	25.9	613	Bury North	Con	41.8
291	Ellesmere Port & Bromborough	Lab	25.9	South East			
300	St Helens South & Whiston	Lab	26.2	Conservative target list			
307	Wigan	Lab	26.4	19	Canterbury	Lab	1.9
322	Oldham West, Chadderton & Royton	Lab	26.9	64	Portsmouth South	Lab	5.7
334	Stretford & Urmston	Lab	27.2	76	Southampton Test	Lab	6.9
341	Fylde	Con	27.4	90	Reading Central	Lab	8.1
353	Sefton Central	Lab	27.7	91	Brighton Kemptown & Peacehaven	Lab	8.4
362	Bolton South & Walkden	Lab	27.9	98	Oxford West & Abingdon	LD	9.0
368	Blackley & Middleton South	Lab	28.0	156	Slough	Lab	14.6
370	Birkenhead	Lab	28.0	163	Hove & Portslade	Lab	15.1
390	South Ribble	Con	28.5	189	Oxford East	Lab	17.5
424	Carlisle	Con	29.5	202	Brighton Pavilion	Green	19.7
425	Makerfield	Lab	29.5				
432	Bolton West	Con	29.6				
436	Manchester Central	Lab	29.7				
442	Wallasey	Lab	29.9				

Nat Rank	Constituency	Ist Pty	Swing to gain	Nat Rank	Constituency	Ist Pty	Swing to gain
Labour target list				321	Arundel & South Downs	Con	22.4
11	Wycombe	Con	1.6	322	East Grinstead & Uckfield	Con	22.4
31	Hastings & Rye	Con	3.4	325	Fareham & Waterlooville	Con	22.7
46	Milton Keynes Central	Con	4.7	327	Eastleigh	Con	22.8
47	Southampton Itchen	Con	4.7	328	Beaconsfield	Con	22.8
69	Milton Keynes North	Con	6.6	329	Sittingbourne & Sheppey	Con	22.8
76	Worthing East & Shoreham	Con	7.0	330	Wokingham	Con	22.8
86	Thanet East	Con	7.9	332	Romsey & Southampton North	Con	22.9
92	Crawley	Con	8.4	337	Buckinghamshire Mid	Con	23.1
124	Earley & Woodley	Con	11.0	340	Hampshire East	Con	23.4
137	Basingstoke	Con	12.0	342	Henley & Thame	Con	23.4
139	Dover & Deal	Con	12.1	348	Surrey East	Con	23.6
145	Buckingham & Bletchley	Con	12.7	351	Havant	Con	23.7
152	Worthing West	Con	13.2	356	Gosport	Con	24.0
157	Banbury	Con	13.6	358	Sevenoaks	Con	24.1
166	Aylesbury	Con	14.4	359	Surrey Heath	Con	24.2
173	Folkestone & Hythe	Con	14.8	362	Hamble Valley	Con	24.3
177	Bracknell	Con	15.1	364	Sussex Weald	Con	24.4
179	Rochester & Strood	Con	15.2	370	Tonbridge	Con	24.8
180	Isle of Wight West	Con	15.2	371	New Forest East	Con	24.9
184	Woking	Con	15.8	373	Newbury	Con	24.9
185	Dartford	Con	15.8	381	Godalming & Ash	Con	25.2
198	Gravesham	Con	16.4	382	New Forest West	Con	25.4
201	Gillingham & Rainham	Con	16.4	385	Hampshire North East	Con	25.8
204	Sussex Mid	Con	16.6	390	Farnham & Bordon	Con	26.3
206	Isle of Wight East	Con	16.7	406	Weald of Kent	Con	29.0
208	Didcot & Wantage	Con	16.9	414	Guildford	Con	30.8
209	Reading West & Mid Berkshire	Con	16.9	419	Lewes	Con	34.0
212	Portsmouth North	Con	17.2	421	Winchester	Con	35.1
213	Brighton Pavilion	Green	17.2	425	Eastbourne	Con	35.9
216	Aldershot	Con	17.4	430	Esher & Walton	Con	39.3
223	Ashford	Con	17.7	Liberal Democrat target list			
224	Runnymede & Weybridge	Con	17.7	9	Eastbourne	Con	2.1
228	Windsor	Con	18.2	11	Esher & Walton	Con	2.7
235	Epsom & Ewell	Con	18.4	12	Guildford	Con	3.0
239	Bicester & Woodstock	Con	18.5	13	Lewes	Con	3.7
241	Spelthorne	Con	18.6	19	Winchester	Con	7.1
254	Reigate	Con	19.5	24	Woking	Con	8.6
264	Heme Bay & Sandwich	Con	20.0	26	Eastleigh	Con	8.7
266	Maidstone & Malling	Con	20.0	27	Didcot & Wantage	Con	9.2
269	Horsham	Con	20.1	29	Dorking & Horley	Con	9.5
271	Tunbridge Wells	Con	20.1	30	Godalming & Ash	Con	9.6
277	Bexhill & Battle	Con	20.5	33	Henley & Thame	Con	11.1
281	Chatham & Aylesford	Con	20.7	34	Newbury	Con	11.2
294	Maidenhead	Con	21.2	35	Wokingham	Con	11.6
297	Chesham & Amersham	Con	21.2	42	Sussex Mid	Con	12.9
300	Witney	Con	21.3	46	Farnham & Bordon	Con	13.3
301	Faversham & Mid Kent	Con	21.4	49	Tunbridge Wells	Con	13.4
306	Hampshire North West	Con	21.6	50	Earley & Woodley	Con	13.5
307	Bognor Regis & Littlehampton	Con	21.6	54	Bicester & Woodstock	Con	13.7
308	Chichester	Con	21.7	58	Epsom & Ewell	Con	14.7
316	Dorking & Horley	Con	22.2	59	Romsey & Southampton North	Con	14.9
317	Oxford West & Abingdon	LD	22.3	60	Aylesbury	Con	14.9

Nat Rank	Constituency	Ist Pty	Swing to gain	Nat Rank	Constituency	Ist Pty	Swing to gain
Labour target list				238	Meriden & Solihull East	Con	24.4
5	Wolverhampton West	Con	0.9	241	Herefordshire North	Con	24.5
12	Birmingham Northfield	Con	1.7	242	Rugby	Con	24.5
16	Stoke-on-Trent Central	Con	2.1	245	Birmingham Yardley	Lab	24.6
20	Walsall & Bloxwich	Con	2.4	247	Shrewsbury	Con	24.6
23	West Bromwich	Con	2.6	258	Shropshire South	Con	25.0
64	Tipton & Wednesbury	Con	6.1	264	Birmingham Selly Oak	Lab	25.4
70	Worcester	Con	6.6	268	Bromsgrove	Con	25.5
75	Shrewsbury	Con	7.0	271	Shropshire North	Con	25.6
96	Newcastle-under-Lyme	Con	8.7	284	Stafford	Con	25.8
103	Stoke-on-Trent North	Con	9.7	302	Smethwick	Lab	26.2
108	Wolverhampton North East	Con	9.9	316	Lichfield	Con	26.8
142	Telford	Con	12.5	318	Droitwich & Evesham	Con	26.8
149	Rugby	Con	13.1	345	Burton & Uttoxeter	Con	27.6
153	Stafford	Con	13.4	356	Birmingham Hodge Hill & Solihull North	Lab	27.8
159	Halesowen	Con	13.8	369	Stourbridge	Con	28.0
171	Nuneaton	Con	14.5	373	Telford	Con	28.1
175	Burton & Uttoxeter	Con	14.9	375	Stoke-on-Trent South	Con	28.2
190	Dudley	Con	16.1	377	Birmingham Edgbaston	Lab	28.2
196	Stourbridge	Con	16.3	378	Nuneaton	Con	28.2
202	Stoke-on-Trent South	Con	16.5	380	Wrekin, The	Con	28.3
237	Sutton Coldfield	Con	18.4	392	Wyre Forest	Con	28.6
243	Staffordshire Moorlands	Con	18.7	404	Staffordshire Moorlands	Con	29.0
253	Redditch	Con	19.4	405	Halesowen	Con	29.1
255	Warwickshire North & Bedworth	Con	19.6	407	Redditch	Con	29.1
258	Shropshire North	Con	19.7	430	Birmingham Hall Green & Moseley	Lab	29.5
265	Kenilworth & Southam	Con	20.0	433	Coventry East	Lab	29.6
272	Wrekin, The	Con	20.2	437	Dudley	Con	29.7
280	Solihull West & Shirley	Con	20.7	438	Newcastle-under-Lyme	Con	29.7
283	Meriden & Solihull East	Con	20.8	450	Warwick & Learnington	Lab	30.2
285	Hereford & South Herefordshire	Con	20.9	456	Worcester	Con	30.3
293	Wyre Forest	Con	21.2	463	Warwickshire North & Bedworth	Con	30.7
299	Bromsgrove	Con	21.3	465	Tamworth	Con	30.7
304	Cannock Chase	Con	21.5	469	Birmingham Perry Barr	Lab	30.7
305	Lichfield	Con	21.5	477	Stone, Great Wyrley & Penkridge	Con	31.0
310	Tamworth	Con	21.7	483	Stoke-on-Trent North	Con	31.5
314	Worcestershire West	Con	22.1	496	Aldridge-Brownhills	Con	32.0
344	Stone, Great Wyrley & Penkridge	Con	23.5	501	Wolverhampton North East	Con	32.3
350	Herefordshire North	Con	23.6	549	Kingswinford & South Staffordshire	Con	34.5
357	Aldridge-Brownhills	Con	24.0	561	Tipton & Wednesbury	Con	35.3
361	Droitwich & Evesham	Con	24.3	566	Coventry South	Lab	35.8
365	Stratford-on-Avon	Con	24.4	583	Wolverhampton South East	Lab	37.4
369	Shropshire South	Con	24.8	586	Coventry North West	Lab	37.7
404	Kingswinford & South Staffordshire	Con	28.8	590	Birmingham Northfield	Con	38.1
Liberal Democrat target list				591	Birmingham Erdington	Lab	38.2
83	Stratford-on-Avon	Con	17.8	594	West Bromwich	Con	38.6
147	Kenilworth & Southam	Con	21.0	602	Stoke-on-Trent Central	Con	39.1
151	Worcestershire West	Con	21.3	608	Birmingham Ladywood	Lab	40.1
178	Solihull West & Shirley	Con	22.6	610	Wolverhampton West	Con	41.2
224	Sutton Coldfield	Con	24.1	612	Walsall & Bloxwich	Con	41.5
227	Hereford & South Herefordshire	Con	24.2				

Nat Rank	Constituency	Ist Pty	Swing to gain	Nat Rank	Constituency	Ist Pty	Swing to gain
Yorkshire & The Humber				227	Beverley & Holderness	Con	18.2
Conservative target list				260	Skipton & Ripon	Con	19.8
12	Pontefract, Castleford & Knottingley	Lab	1.3	318	Goole & Pocklington	Con	22.3
13	Doncaster Central	Lab	1.4	319	Thirsk & Malton	Con	22.4
15	Rawmarsh & Conisbrough	Lab	1.6	339	Bridlington & the Wolds	Con	23.3
20	Halifax	Lab	2.0	343	Richmond & Northallerton	Con	23.4
26	Doncaster North	Lab	2.6	374	Wetherby & Easingwold	Con	25.0
29	Leeds East	Lab	3.1	386	Brigg & Immingham	Con	25.9
30	Leeds West & Pudsey	Lab	3.1	393	Harrogate & Knaresborough	Con	26.5
33	Bradford South	Lab	3.3	Liberal Democrat target list			
38	Hull East	Lab	3.7	4	Sheffield Hallam	Lab	0.9
40	Rotherham	Lab	3.8	21	Harrogate & Knaresborough	Con	7.9
44	Normanton & Hemsworth	Lab	4.1	67	York Outer	Con	15.5
61	Sheffield South East	Lab	5.6	163	Skipton & Ripon	Con	21.8
74	Hull North & Cottingham	Lab	6.6	188	Penistone & Stocksbridge	Con	23.1
82	Barnsley North	Lab	7.3	190	Leeds North East	Lab	23.1
84	Sheffield Hallam	Lab	7.4	205	Leeds North West	Con	23.5
86	Huddersfield	Lab	7.5	206	Sheffield Heeley	Lab	23.6
105	Barnsley South	Lab	9.6	233	Doncaster East & the Isle of Axholme	Con	24.3
147	Sheffield Heeley	Lab	13.4	234	York Central	Lab	24.3
154	York Central	Lab	14.3	243	Hull West & Haltemprice	Con	24.6
165	Dewsbury & Batley	Lab	15.2	259	Thirsk & Malton	Con	25.0
170	Sheffield Brightside & Hillsborough	Lab	15.6	267	Richmond & Northallerton	Con	25.4
175	Leeds South	Lab	16.1	281	Barnsley South	Lab	25.7
184	Leeds North East	Lab	16.9	287	Beverley & Holderness	Con	25.9
206	Bradford East	Lab	20.6	292	Barnsley North	Lab	26.0
222	Leeds Central & Headingley	Lab	22.8	293	Selby	Con	26.0
239	Sheffield Central	Lab	27.3	297	Leeds Central & Headingley	Lab	26.1
246	Bradford West	Lab	30.5	301	Osssett & Denby Dale	Con	26.2
Labour target list				306	Sheffield Brightside & Hillsborough	Lab	26.3
13	Leeds North West	Con	1.8	320	Rotherham	Lab	26.8
15	Keighley & Ilkley	Con	2.1	324	Hull North & Cottingham	Lab	27.0
25	Wakefield & Rothwell	Con	2.7	325	Leeds South	Lab	27.0
43	Hull West & Haltemprice	Con	4.4	335	Normanton & Hemsworth	Lab	27.2
45	Calder Valley	Con	4.5	336	Great Grimsby & Cleethorpes	Con	27.3
59	Shipley	Con	5.8	351	Bradford East	Lab	27.7
67	Spenn Valley	Con	6.4	352	Spenn Valley	Con	27.7
72	Rother Valley	Con	6.7	357	Rother Valley	Con	27.8
78	Penistone & Stocksbridge	Con	7.3	379	Dewsbury & Batley	Lab	28.3
81	Colne Valley	Con	7.5	393	Wakefield & Rothwell	Con	28.6
88	Leeds South West & Morley	Con	8.2	395	Goole & Pocklington	Con	28.7
106	York Outer	Con	9.8	397	Scarborough & Whitby	Con	28.7
113	Scarborough & Whitby	Con	10.3	399	Pontefract, Castleford & Knottingley	Lab	28.8
119	Scunthorpe	Con	10.7	415	Colne Valley	Con	29.2
130	Osssett & Denby Dale	Con	11.3	416	Hull East	Lab	29.3
133	Doncaster East & the Isle of Axholme	Con	11.7	427	Bridlington & the Wolds	Con	29.5
134	Great Grimsby & Cleethorpes	Con	11.7	429	Doncaster North	Lab	29.5
163	Selby	Con	14.1	448	Wetherby & Easingwold	Con	30.1
				470	Sheffield Central	Lab	30.8
				475	Sheffield South East	Lab	31.0

Nat Rank	Constituency	Ist Pty	Swing to gain	Nat Rank	Constituency	Ist Pty	Swing to gain
481	Huddersfield	Lab	31.4	174	Airdrie & Shotts	SNP	15.8
499	Scunthorpe	Con	32.2	178	Caithness, Sutherland & Easter Ross	SNP	16.3
509	Doncaster Central	Lab	32.5	183	Glasgow West	SNP	16.6
530	Rawmarsh & Conisbrough	Lab	33.3	187	Glenrothes & Mid Fife	SNP	17.1
531	Shipley	Con	33.3	188	Edinburgh East & Musselburgh	SNP	17.4
537	Brigg & Immingham	Con	33.8	191	Dunbartonshire West	SNP	17.8
543	Leeds South West & Morley	Con	34.0	192	Glasgow South	SNP	17.8
570	Bradford South	Lab	36.3	198	Cumbernauld & Kirkintilloch	SNP	18.5
574	Bradford West	Lab	36.6	200	Dunbartonshire Mid	SNP	18.9
577	Halifax	Lab	36.9	209	Glasgow East	SNP	21.1
579	Leeds East	Lab	37.2	210	Glasgow South West	SNP	21.2
580	Calder Valley	Con	37.2	220	Dundee Central	SNP	22.7
596	Leeds West & Pudsey	Lab	38.6	228	Orkney & Shetland	LD	24.1
600	Keighley & Ilkley	Con	39.0	230	Coatbridge & Bellshill	SNP	24.4
				231	Glasgow North	SNP	25.3
				235	Fife North East	SNP	25.9
				236	Glasgow North East	SNP	26.7

Scotland

Conservative target list

22	Perth & Kinross-shire	SNP	2.1
24	Ayr, Carrick & Cumnock	SNP	2.5
25	Moray West, Naim & Strathspey	SNP	2.6
37	Lothian East	SNP	3.7
53	Argyll, Bute & South Lochaber	SNP	4.8
54	Renfrewshire East	SNP	4.9
56	Angus & Perthshire Glens	SNP	5.3
58	Aberdeen South	SNP	5.5
66	Ayrshire Central	SNP	5.7
81	Cowdenbeath & Kirkcaldy	SNP	7.3
83	Stirling & Strathallan	SNP	7.4
96	Ayrshire North & Arran	SNP	8.8
97	Hamilton & Clyde Valley	SNP	9.0
102	Bathgate & Linlithgow	SNP	9.2
113	Midlothian	SNP	9.9
116	Arbroath & Broughty Ferry	SNP	10.3
124	Dunfermline & Dollar	SNP	11.4
125	Na h-Eileanan an Iar	SNP	11.4
126	Edinburgh South West	SNP	11.5
134	Motherwell, Wishaw & Carluke	SNP	12.4
137	Livingston	SNP	12.7
138	Inverness, Skye & West Ross-shire	SNP	12.7
141	East Kilbride & Strathaven	SNP	12.8
142	Falkirk	SNP	12.9
144	Edinburgh North & Leith	SNP	13.1
145	Kilmarnock & Loudoun	SNP	13.3
151	Rutherglen	SNP	13.9
152	Alloa & Grangemouth	SNP	13.9
153	Aberdeen North	SNP	14.2
157	Paisley & Renfrewshire North	SNP	14.7
158	Edinburgh South	Lab	14.7
159	Inverclyde & Renfrewshire West	SNP	14.8
161	Edinburgh West	LD	15.0
173	Paisley & Renfrewshire South	SNP	15.8

Labour target list

18	Lothian East	SNP	2.2
33	Cowdenbeath & Kirkcaldy	SNP	3.4
49	Glasgow North East	SNP	5.0
53	Coatbridge & Bellshill	SNP	5.5
57	Airdrie & Shotts	SNP	5.7
62	Midlothian	SNP	5.9
63	Rutherglen	SNP	6.0
68	Glasgow South West	SNP	6.4
71	Glasgow North	SNP	6.7
83	Glasgow East	SNP	7.6
89	Hamilton & Clyde Valley	SNP	8.2
93	Na h-Eileanan an Iar	SNP	8.4
99	Motherwell, Wishaw & Carluke	SNP	9.2
100	Glasgow South	SNP	9.4
102	Inverclyde & Renfrewshire West	SNP	9.6
112	Glasgow West	SNP	10.3
114	Dunfermline & Dollar	SNP	10.4
117	Dunbartonshire West	SNP	10.6
123	Edinburgh North & Leith	SNP	11.0
125	Glenrothes & Mid Fife	SNP	11.1
128	Edinburgh East & Musselburgh	SNP	11.3
136	Paisley & Renfrewshire South	SNP	12.0
138	Bathgate & Linlithgow	SNP	12.1
141	Cumbernauld & Kirkintilloch	SNP	12.5
143	Paisley & Renfrewshire North	SNP	12.6
144	Livingston	SNP	12.6
146	East Kilbride & Strathaven	SNP	12.7
188	Kilmarnock & Loudoun	SNP	16.0
194	Dundee Central	SNP	16.3
205	Edinburgh South West	SNP	16.6
215	Ayrshire North & Arran	SNP	17.3
248	Alloa & Grangemouth	SNP	19.1
257	Inverness, Skye & West Ross-shire	SNP	19.6

Nat Rank	Constituency	Ist Pty	Swing to gain	Nat Rank	Constituency	Ist Pty	Swing to gain
261	Falkirk	SNP	19.8	184	Glenrothes & Mid Fife	SNP	22.9
274	Arbroath & Broughty Ferry	SNP	20.4	186	Cowdenbeath & Kirkcaldy	SNP	23.0
276	Aberdeen North	SNP	20.5	193	Cumbernauld & Kirkintilloch	SNP	23.2
279	Ayrshire Central	SNP	20.6	195	Hamilton & Clyde Valley	SNP	23.3
326	Renfrewshire East	SNP	22.8	201	Glasgow South	SNP	23.4
360	Edinburgh West	LD	24.3	204	Motherwell, Wishaw & Carluke	SNP	23.5
376	Dunbartonshire Mid	SNP	25.1	208	Aberdeen South	SNP	23.7
378	Ayr, Carrick & Cumnock	SNP	25.2	209	Alloa & Grangemouth	SNP	23.7
384	Aberdeen South	SNP	25.6	213	Na h-Eileanan an Iar	SNP	23.9
394	Orkney & Shetland	LD	27.3	217	Rutherglen	SNP	24.0
396	Stirling & Strathallan	SNP	27.4	225	Lothian East	SNP	24.2
397	Argyll, Bute & South Lochaber	SNP	27.4	237	Dunbartonshire West	SNP	24.4
400	Caitness, Sutherland & Easter Ross	SNP	28.3	269	Dundee Central	SNP	25.5
408	Dumfriesshire, Clydesdale & Tweeddale	Con	29.6	308	Ayrshire North & Arran	SNP	26.5
416	Dumfries & Galloway	Con	31.5	346	Renfrewshire East	SNP	27.6
418	Berwickshire, Roxburgh & Selkirk	Con	34.0	360	Gordon & Buchan	Con	27.8
420	Fife North East	SNP	34.1	403	Glasgow North	SNP	28.9
423	Angus & Perthshire Glens	SNP	35.5	413	Stirling & Strathallan	SNP	29.2
424	Gordon & Buchan	Con	35.7	418	Aberdeenshire West & Kincardine	Con	29.3
426	Perth & Kinross-shire	SNP	36.1	419	Glasgow East	SNP	29.4
427	Moray West, Naim & Strathspey	SNP	36.3	422	Glasgow South West	SNP	29.4
428	Aberdeenshire West & Kincardine	Con	36.5	428	Airdrie & Shotts	SNP	29.5
429	Aberdeenshire North & Moray East	Con	38.9	440	Ayrshire Central	SNP	29.9
	Liberal Democrat target list			461	Dumfriesshire, Clydesdale & Tweeddale	Con	30.6
2	Fife North East	SNP	0.7	464	Berwickshire, Roxburgh & Selkirk	Con	30.7
7	Dunbartonshire Mid	SNP	1.7	524	Perth & Kinross-shire	SNP	33.1
10	Caitness, Sutherland & Easter Ross	SNP	2.6	529	Coatbridge & Bellshill	SNP	33.3
69	Edinburgh North & Leith	SNP	15.6	538	Ayr, Carrick & Cumnock	SNP	33.9
74	Inverness, Skye & West Ross-shire	SNP	16.8	546	Glasgow North East	SNP	34.3
78	Bathgate & Linlithgow	SNP	17.4	554	Angus & Perthshire Glens	SNP	34.8
86	Dunfermline & Dollar	SNP	17.9	555	Dumfries & Galloway	Con	34.9
100	Edinburgh South	Lab	19.0	559	Moray West, Naim & Strathspey	SNP	35.1
102	Edinburgh South West	SNP	19.0	599	Aberdeenshire North & Moray East	Con	38.7
118	East Kilbride & Strathaven	SNP	20.1		SNP target list		
125	Argyll, Bute & South Lochaber	SNP	20.4	1	Aberdeenshire West & Kincardine	Con	0.8
127	Livingston	SNP	20.5	2	Dumfries & Galloway	Con	1.5
128	Glasgow West	SNP	20.5	3	Aberdeenshire North & Moray East	Con	2.6
132	Paisley & Renfrewshire North	SNP	20.6	4	Edinburgh West	LD	2.6
145	Edinburgh East & Musselburgh	SNP	21.0	5	Gordon & Buchan	Con	3.4
159	Inverclyde & Renfrewshire West	SNP	21.8	6	Dumfriesshire, Clydesdale & Tweeddale	Con	4.3
160	Paisley & Renfrewshire South	SNP	21.8	7	Berwickshire, Roxburgh & Selkirk	Con	4.8
169	Arbroath & Broughty Ferry	SNP	22.3	8	Orkney & Shetland	LD	5.4
175	Falkirk	SNP	22.5	9	Edinburgh South	Lab	10.2
176	Aberdeen North	SNP	22.6				
179	Midlothian	SNP	22.7				
182	Kilmarnock & Loudoun	SNP	22.9				

Nat Rank	Constituency	Ist Pty	Swing to gain	Nat Rank	Constituency	Ist Pty	Swing to gain
Wales							
Conservative target list							
4	Alyn & Deeside	Lab	0.4	246	Aberafan Maesteg	Lab	24.6
14	Ceredigion Preseli	PC	1.4	290	Pontypridd	Lab	25.9
21	Newport West & Islwyn	Lab	2.1	296	Dwyfor Meirionnydd	PC	26.0
28	Gower	Lab	2.9	329	Rhondda & Ogmore	Lab	27.0
45	Llanelli	Lab	4.3	361	Caerphilly	Lab	27.9
52	Torfaen	Lab	4.7	381	Torfaen	Lab	28.4
63	Newport East	Lab	5.6	414	Cardiff North	Lab	29.2
77	Cardiff North	Lab	6.9	421	Caerfyrddin	Con	29.4
87	Caerphilly	Lab	7.7	458	Newport East	Lab	30.5
104	Neath & Swansea East	Lab	9.4	512	Newport West & Islwyn	Lab	32.6
107	Pontypridd	Lab	9.7	513	Clwyd East	Con	32.6
109	Dwyfor Meirionnydd	PC	9.8	514	Pembrokeshire Mid & South	Con	32.6
114	Cardiff West	Lab	10.2	526	Bridgend	Con	33.2
122	Swansea West	Lab	11.4	539	Wrexham	Con	33.9
128	Cardiff South & Penarth	Lab	11.8	540	Bangor Aberconwy	Con	34.0
164	Aberafan Maesteg	Lab	15.1	541	Gower	Lab	34.0
168	Blaenau Gwent & Rhymney	Lab	15.4	562	Clwyd North	Con	35.4
169	Merthyr Tydfil & Aberdare	Lab	15.6	567	Alyn & Deeside	Lab	36.0
196	Cardiff East	Lab	18.3	Plaid Cymru target list			
205	Rhondda & Ogmore	Lab	20.4	1	Ynys Môn	Con	3.5
Labour target list				2	Caerfyrddin	Con	4.2
4	Bangor Aberconwy	Con	0.8	3	Llanelli	Lab	9.5
22	Vale of Glamorgan	Con	2.6	4	Caerphilly	Lab	14.6
26	Ynys Môn	Con	2.7	5	Pontypridd	Lab	17.9
28	Bridgend	Con	2.7	6	Neath & Swansea East	Lab	19.7
29	Clwyd North	Con	2.8	7	Cardiff West	Lab	21.3
42	Wrexham	Con	4.2	8	Merthyr Tydfil & Aberdare	Lab	21.8
48	Clwyd East	Con	5.0	9	Rhondda & Ogmore	Lab	21.9
77	Caerfyrddin	Con	7.0	10	Aberafan Maesteg	Lab	22.0
80	Ceredigion Preseli	PC	7.5	11	Blaenau Gwent & Rhymney	Lab	22.0
85	Pembrokeshire Mid & South	Con	7.8	12	Bangor Aberconwy	Con	22.2
111	Monmouthshire	Con	10.2	13	Swansea West	Lab	22.8
132	Dwyfor Meirionnydd	PC	11.5	14	Montgomeryshire & Glyndwr	Con	25.8
167	Montgomeryshire & Glyndwr	Con	14.4	15	Cardiff South & Penarth	Lab	26.0
170	Brecon, Radnor & Cwm Tawe	Con	14.5	16	Brecon, Radnor & Cwm Tawe	Con	26.0
Liberal Democrat target list				17	Monmouthshire	Con	29.2
25	Brecon, Radnor & Cwm Tawe	Con	8.7	18	Cardiff East	Lab	29.3
53	Ceredigion Preseli	PC	13.6	19	Torfaen	Lab	29.7
90	Montgomeryshire & Glyndwr	Con	18.4	20	Pembrokeshire Mid & South	Con	31.9
167	Monmouthshire	Con	22.1	21	Wrexham	Con	31.9
174	Swansea West	Lab	22.5	22	Cardiff North	Lab	32.3
198	Blaenau Gwent & Rhymney	Lab	23.3	23	Clwyd North	Con	33.0
199	Cardiff South & Penarth	Lab	23.3	24	Newport West & Islwyn	Lab	33.0
203	Cardiff East	Lab	23.5	25	Bridgend	Con	33.3
222	Neath & Swansea East	Lab	24.1	26	Clwyd East	Con	33.3
228	Merthyr Tydfil & Aberdare	Lab	24.2	27	Newport East	Lab	33.6
244	Cardiff West	Lab	24.6	28	Gower	Lab	34.8
				29	Alyn & Deeside	Lab	38.6

Appendix 6

Three-way marginal seats (GB) – less than 20% separating 1st and 3rd parties

	Constituency	1st	%maj 1st over 2 nd	2nd	%maj 1st over 3 rd	3 rd
1	Ynys Môn	Con	5.4	Lab	7.0	PC
2	Lothian East	SNP	4.3	Lab	7.3	Con
3	Sheffield Hallam	Lab	1.8	LD	9.3	Con
4	Ceredigion Preseli	PC	2.8	Con	10.3	Lab
5	Hartlepool	Lab	8.8	Con	11.8	Brexit
6	Cities of London & Westminster	Con	11.5	Lab	12.1	LD
7	Ashfield	Con	12.3	Ash Ind	13.6	Lab
8	Caerfyrddin	Con	8.5	PC	14.1	Lab
9	Cowdenbeath & Kirkcaldy	SNP	6.8	Lab	14.1	Con
10	Barnsley North	Lab	9.0	Brexit	14.6	Con
11	Doncaster North	Lab	5.2	Con	18.0	BRX
12	Hamilton & Clyde Valley	SNP	16.4	Lab	18.0	Con
13	Llanelli	Lab	8.6	Con	18.2	PC
14	Kensington & Bayswater	Lab	0.7	Con	18.9	LD
15	Wimbledon	Con	1.5	LD	19.0	Lab
16	Barnsley South	Lab	12.6	Brexit	19.2	Con
17	Finchley & Golders Green	Con	12.0	LD	19.4	Lab
18	Midlothian	SNP	11.8	Lab	19.8	Con

Appendix 7

Seats ranked by percentage turnout

Note: The turnouts listed can only ever be approximate as, even in the case of unchanged constituencies, they are based on the electorate figures from March 2020 used by the Boundary Commissions rather than those on election day in 2019.

Rank	Constituency	%
1	Winchester	83.5
2	Wells & Mendip Hills	80.8
3	Stroud	79.6
4	Cambridgeshire South	79.6
5	East Grinstead & Uckfield	79.1
6	Richmond Park	78.7
7	Somerset North East & Hanham	78.6
8	Beckenham & Penge	78.5
9	Sheffield Hallam	78.4
10	Wokingham	78.3
11	Rushcliffe	78.1
12	Kenilworth & Southam	78.1
13	St Albans	78.0
14	Godalming & Ash	78.0
15	Dunbartonshire Mid	78.0
16	Harpden & Berkhamsted	77.8
17	Leeds North West	77.7
18	Wirral West	77.7
19	Bath	77.7
20	Melksham & Devizes	77.6
21	Dorking & Horley	77.5
22	Hampshire East	77.4
23	Hampshire North East	77.4
24	Hampstead & Highgate	77.3
25	Devon Central	77.2
26	Cardiff North	76.9
27	Twickenham	76.9
28	Somerset North	76.9
29	St Ives	76.9
30	Herefordshire North	76.8
31	Chester South & Eddisbury	76.7
32	Dorset West	76.7
33	Chipping Barnet	76.7
34	Edinburgh North & Leith	76.7
35	Esher & Walton	76.7
36	Aylesbury	76.5
37	Hove & Portslade	76.5
38	Honiton & Sidmouth	76.4
39	Sefton Central	76.4
40	Battersea	76.3
41	Henley & Thame	76.2
42	Wimbledon	76.2

Rank	Constituency	%
43	Wetherby & Easingwold	76.1
44	Bristol North West	76.1
45	Putney	76.0
46	Glastonbury & Somerton	76.0
47	Tooting	76.0
48	Rutland & Stamford	75.9
49	Renfrewshire East	75.9
50	Cheadle	75.8
51	Canterbury	75.7
52	Kingston & Surbiton	75.7
53	Devon South	75.6
54	Cheltenham	75.5
55	Derbyshire Dales	75.5
56	Arundel & South Downs	75.5
57	Brighton Pavilion	75.4
58	York Outer	75.3
59	Truro & Falmouth	75.3
60	Salisbury	75.1
61	Stirling & Strathallan	75.1
62	Worcestershire West	75.1
63	Buckinghamshire Mid	75.1
64	Hitchin	75.0
65	Shropshire South	74.9
66	Westmorland & Lonsdale	74.9
67	Exmouth & Exeter East	74.9
68	Thornbury & Yate	74.8
69	Edinburgh South	74.7
70	Epsom & Ewell	74.7
71	Chester North & Neston	74.6
72	Huntingdon	74.5
73	Homsey & Friern Barnet	74.4
74	Devon South West	74.4
75	Daventry	74.4
76	Tewkesbury	74.4
77	Calder Valley	74.3
78	Norfolk South	74.3
79	Stockton West	74.2
80	Hamble Valley	74.2
81	Hexham	74.2
82	Dorset North	74.1
83	Romsey & Southampton North	74.1
84	Altrincham & Sale West	74.1
85	Fife North East	74.1
86	Lewes	74.0
87	Perth & Kinross-shire	74.0
88	Stratford-on-Avon	74.0
89	Skipton & Ripon	74.0
90	Dorset Mid & North Poole	73.9
91	Tonbridge	73.9
92	St Austell & Newquay	73.9
93	Tynemouth	73.9
94	Bicester & Woodstock	73.9
95	Moray West, Naim & Strathspey	73.8
96	Hertford & Stortford	73.8
97	Guildford	73.7

Rank	Constituency	%	Rank	Constituency	%
98	Bedfordshire North	73.6	153	Forest of Dean	72.0
99	Surrey Heath	73.6	154	Dumfriesshire, Clydesdale & Tweeddale	72.0
100	Derbyshire Mid	73.6	155	Newton Abbot	71.8
101	Broxtowe	73.6	156	Edinburgh West	71.7
102	Oxford West & Abingdon	73.5	157	Hertsmere	71.7
103	Angus & Perthshire Glens	73.4	158	Chelsea & Fulham	71.6
104	Caerfyrddin	73.4	159	Cotswolds North	71.6
105	Tatton	73.3	160	Taunton & Wellington	71.6
106	Sussex Mid	73.3	161	Pembrokeshire Mid & South	71.6
107	Harrogate & Knaresborough	73.3	162	Bedfordshire Mid	71.5
108	High Peak	73.2	163	Lancashire West	71.5
109	Bristol Central	73.2	164	Buckingham & Bletchley	71.4
110	Morecambe & Lunesdale	73.2	165	Ely & East Cambridgeshire	71.4
111	Finchley & Golders Green	73.1	166	Runnymede & Weybridge	71.4
112	Didcot & Wantage	73.1	167	Gedling	71.4
113	Torridge & Tavistock	73.1	168	Congleton	71.3
114	Cotswolds South	73.0	169	Richmond & Northallerton	71.3
115	Earley & Woodley	72.9	170	Hammersmith & Chiswick	71.3
116	Northamptonshire South	72.9	171	Cities of London & Westminster	71.3
117	Norfolk North	72.9	172	Lothian East	71.2
118	Shipley	72.9	173	Yeovil	71.2
119	Cornwall South East	72.8	174	Berwickshire, Roxburgh & Selkirk	71.2
120	Bristol East	72.8	175	Newbury	71.2
121	Beaconsfield	72.8	176	Leeds North East	71.2
122	Monmouthshire	72.7	177	Croydon South	71.1
123	Stafford	72.7	178	Solihull West & Shirley	71.1
124	Islington North	72.7	179	Hertfordshire South West	71.1
125	Northumberland North	72.7	180	Edinburgh South West	71.1
126	Penrith & Solway	72.7	181	Lichfield	71.0
127	Devon North	72.7	182	Kingswinford & South Staffordshire	71.0
128	Waveney Valley	72.7	183	Macclesfield	71.0
129	Tunbridge Wells	72.7	184	Vale of Glamorgan	71.0
130	Banbury	72.6	185	Suffolk Central & North Ipswich	71.0
131	Horsham	72.6	186	Droitwich & Evesham	70.9
132	Brecon, Radnor & Cwm Tawe	72.5	187	New Forest West	70.8
133	Christchurch	72.5	188	Eastleigh	70.8
134	Essex North West	72.5	189	Sutton & Cheam	70.8
135	Leicestershire Mid	72.5	190	Weald of Kent	70.8
136	Aberdeenshire West & Kincardine	72.4	191	Newcastle upon Tyne North	70.8
137	Broadland & Fakenham	72.4	192	Brighton Kemptown & Peacehaven	70.8
138	Leicestershire South	72.4	193	Argyll, Bute & South Lochaber	70.7
139	Chesham & Amersham	72.4	194	Reading West & Mid Berkshire	70.6
140	Newark	72.4	195	Warrington South	70.6
141	Liverpool Wavertree	72.4	196	Gower	70.6
142	Ruislip, Northwood & Pinner	72.4	197	Norwich North	70.6
143	Colne Valley	72.4	198	Selby	70.6
144	Reading Central	72.3	199	Sussex Weald	70.5
145	Harwich & North Essex	72.3	200	Chippenham	70.5
146	Chingford & Woodford Green	72.2	201	Suffolk South	70.5
147	Kensington & Bayswater	72.1	202	Brentwood & Ongar	70.5
148	Keighley & Ilkley	72.1	203	Wallasey	70.5
149	Cornwall North	72.1	204	Rugby	70.4
150	Bromsgrove	72.1	205	Chelmsford	70.4
151	Suffolk Coastal	72.1	206	Worthing East & Shoreham	70.4
152	Hertfordshire North East	72.0			

Rank	Constituency	%	Rank	Constituency	%
207	Durham, City of	70.4	261	Norfolk Mid	69.1
208	Surrey East	70.4	262	Edinburgh East & Musselburgh	69.0
209	Woking	70.4	263	Montgomeryshire & Glyndwr	69.0
210	Harborough, Oadby & Wigston	70.3	264	Worthing West	68.9
211	Ealing Central & Acton	70.3	265	Wiltshire East	68.9
212	Cardiff West	70.2	266	Eltham & Chislehurst	68.9
213	Dulwich & West Norwood	70.2	267	Wrekin, The	68.9
214	Sleaford & North Hykeham	70.2	268	Worcester	68.8
215	Reigate	70.2	269	Lewisham North	68.8
216	Corby & East Northamptonshire	70.2	270	New Forest East	68.8
217	Bexhill & Battle	70.2	271	Dorset South	68.8
218	Sutton Coldfield	70.2	272	East Kilbride & Strathaven	68.8
219	Caithness, Sutherland & Easter Ross	70.1	273	Dunfermline & Dollar	68.7
220	Farnham & Bordon	70.1	274	Ribble Valley	68.7
221	Camborne & Redruth	70.1	275	Islington South & Finsbury	68.7
222	Bristol North East	70.1	276	Bangor Aberconwy	68.7
223	Norwich South	70.0	277	Milton Keynes Central	68.6
224	Filton & Bradley Stoke	70.0	278	Shrewsbury	68.6
225	Maldon	69.9	279	Cambridge	68.6
226	Eastbourne	69.9	280	Harrow East	68.5
227	Sevenoaks	69.9	281	Leyton & Wanstead	68.5
228	Bishop Auckland	69.9	282	Rutherglen	68.4
229	Loughborough	69.8	283	Watford	68.4
230	Old Bexley & Sidcup	69.8	284	Orpington	68.4
231	Liverpool Garston	69.8	285	Derbyshire North East	68.4
232	Tiverton & Minehead	69.8	286	Stretford & Urmston	68.4
233	Ceredigion Preseli	69.8	287	Milton Keynes North	68.4
234	Ynys Môn	69.7	288	Na h-Eileanan an Iar	68.4
235	Witney	69.7	289	Frome & East Somerset	68.4
236	Cardiff South & Penarth	69.7	290	South Ribble	68.3
237	Bromley & Biggin Hill	69.7	291	Swindon South	68.3
238	Dwyfor Meirionnydd	69.6	292	Kettering	68.3
239	Hemel Hempstead	69.6	293	Cumbernauld & Kirkintilloch	68.3
240	Beverley & Holderness	69.6	294	Dumfries & Galloway	68.3
241	Hastings & Rye	69.5	295	Lincoln	68.3
242	Manchester Withington	69.5	296	Braintree	68.3
243	Welwyn Hatfield	69.5	297	Birmingham Hall Green & Moseley	68.3
244	Bury North	69.4	298	Leeds West & Pudsey	68.3
245	Witham	69.4	299	Runcorn & Helsby	68.2
246	Isle of Wight West	69.4	300	Bognor Regis & Littlehampton	68.2
247	Penistone & Stocksbridge	69.4	301	Walthamstow	68.2
248	Northampton South	69.4	302	Poplar & Limehouse	68.1
249	Bury St Edmunds & Stowmarket	69.4	303	Thirsk & Malton	68.1
250	Rayleigh & Wickford	69.3	304	Hackney North & Stoke Newington	68.1
251	Southgate & Wood Green	69.3	305	Sherwood Forest	68.1
252	Ilford North	69.3	306	Glasgow South	68.0
253	Maidenhead	69.3	307	Hampshire North West	68.0
254	Warwick & Leamington	69.2	308	Redditch	67.9
255	Fermanagh & South Tyrone	69.2	309	Ealing Southall	67.9
256	Alyn & Deeside	69.2	310	Spelthorne	67.9
257	Fylde	69.2	311	Ossett & Denby Dale	67.9
258	Hazel Grove	69.2	312	Birkenhead	67.9
259	Bolton West	69.1	313	Arbroath & Broughty Ferry	67.9
260	Clwyd East	69.1	314	Shropshire North	67.8
			315	Erewash	67.8

Rank	Constituency	%	Rank	Constituency	%
316	Greenwich & Woolwich	67.8	371	Bury South	66.5
317	Grantham & Bourne	67.8	372	Bedford	66.5
318	Stevenage	67.8	373	Orkney & Shetland	66.5
319	Gordon & Buchan	67.8	374	Chichester	66.5
320	Midlothian	67.7	375	Basingstoke	66.4
321	Uxbridge & South Ruislip	67.7	376	Wrexham	66.4
322	Newcastle-under-Lyme	67.6	377	Blackpool North & Fleetwood	66.4
323	Poole	67.6	378	Wakefield & Rothwell	66.4
324	Bexleyheath & Crayford	67.6	379	Horchurch & Upminster	66.4
325	Brentford & Isleworth	67.6	380	Vauxhall & Camberwell Green	66.3
326	Carlisle	67.5	381	Dunbartonshire West	66.3
327	Aldershot	67.5	382	Stourbridge	66.3
328	Dover & Deal	67.5	383	Derbyshire South	66.3
329	Carshalton & Wallington	67.5	384	Norfolk South West	66.3
330	Northampton North	67.5	385	Belfast South & Mid Down	66.2
331	Streatham & Croydon North	67.5	386	Enfield North	66.1
332	Belfast North	67.4	387	Lewisham West & East Dulwich	66.1
333	Exeter	67.4	388	Stone, Great Wyrley & Penkridge	66.1
334	Epping Forest	67.4	389	Ashford	66.1
335	Bournemouth East	67.4	390	Inverness, Skye & West Ross-shire	66.0
336	Wolverhampton West	67.4	391	Wiltshire South West	66.0
337	Clwyd North	67.4	392	Ipswich	66.0
338	Staffordshire Moorlands	67.3	393	Paisley & Renfrewshire South	66.0
339	Scarborough & Whitby	67.3	394	Bridgend	66.0
340	Windsor	67.3	395	Brigg & Immingham	66.0
341	Torbay	67.3	396	Liverpool West Derby	66.0
342	Whitehaven & Workington	67.3	397	Coventry South	65.9
343	Harrow West	67.2	398	Bathgate & Linlithgow	65.9
344	Cheshire Mid	67.2	399	Lancaster & Wyre	65.8
345	Croydon East	67.2	400	Crewe & Nantwich	65.8
346	Mitcham & Morden	67.2	401	Airdrie & Shotts	65.8
347	Southport	67.2	402	Inverclyde & Renfrewshire West	65.8
348	Faversham & Mid Kent	67.2	403	Southampton Itchen	65.7
349	Leicestershire North West	67.1	404	Darlington	65.7
350	Louth & Horncastle	67.1	405	Gainsborough	65.7
351	Cowdenbeath & Kirkcaldy	67.0	406	Gosport	65.7
352	Herne Bay & Sandwich	67.0	407	South Shields	65.7
353	Plymouth Sutton & Devonport	67.0	408	Swindon North	65.7
354	Crawley	67.0	409	Wyre Forest	65.7
355	Stoke-on-Trent South	67.0	410	Dewsbury & Batley	65.6
356	St Neots & Mid Cambridgeshire	67.0	411	Plymouth Moor View	65.6
357	Blaydon & Consett	66.9	412	Romford	65.6
358	Southend West & Leigh	66.9	413	Cramlington & Killingworth	65.6
359	York Central	66.9	414	Aberdeen South	65.5
360	Maidstone & Malling	66.9	415	Ayrshire North & Arran	65.4
361	Rossendale & Darwen	66.9	416	Spen Valley	65.4
362	Leicester South	66.9	417	Derby North	65.4
363	Paisley & Renfrewshire North	66.9	418	Durham North	65.4
364	Ealing North	66.8	419	Liverpool Walton	65.4
365	Bracknell	66.7	420	Bootle	65.4
366	Melton & Syston	66.7	421	Fareham & Waterlooville	65.4
367	Ayrshire Central	66.7	422	Goole & Pocklington	65.4
368	East Ham	66.6	423	Warwickshire North & Bedworth	65.4
369	Gloucester	66.6	424	Peterborough	65.4
370	Widnes & Halewood	66.6			

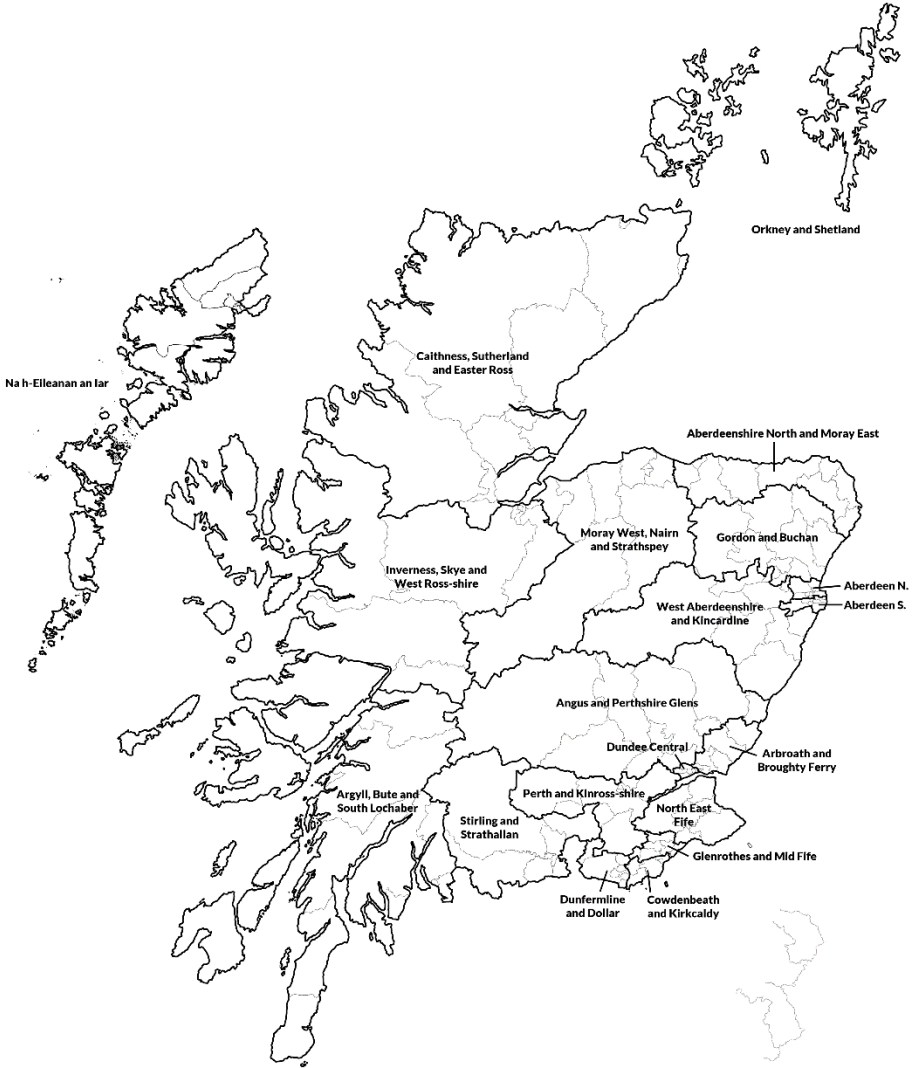
Rank	Constituency	%	Rank	Constituency	%
425	Wycombe	65.3	477	Birmingham Edgbaston	63.9
426	Barrow & Furness	65.3	478	Portsmouth North	63.9
427	Lewisham East	65.3	479	Chesterfield	63.9
428	Livingston	65.3	480	Colchester	63.9
429	Gravesham	65.3	481	Portsmouth South	63.9
430	Glasgow West	65.2	482	Hendon	63.8
431	Aberdeen North	65.2	483	Castle Point	63.8
432	Knowsley	65.2	484	Kilmarnock & Loudoun	63.7
433	Dunstable & Leighton Buzzard	65.2	485	Newport West & Islwyn	63.7
434	Hereford & South Herefordshire	65.0	486	Ellesmere Port & Bromborough	63.7
435	Coventry North West	65.0	487	Aberafan Maesteg	63.6
436	Hinckley & Bosworth	65.0	488	Scunthorpe	63.6
437	Newcastle upon Tyne East & Wallsend	65.0	489	Hackney South & Shoreditch	63.6
438	Bermondsey & Old Southwark	65.0	490	Hamilton & Clyde Valley	63.6
439	Thanet East	64.9	491	Ulster Mid	63.5
440	Huddersfield	64.9	492	Bournemouth West	63.5
441	Falkirk	64.9	493	Birmingham Selly Oak	63.4
442	Bethnal Green & Stepney	64.9	494	Birmingham Perry Barr	63.4
443	Weston-super-Mare	64.9	495	Foyle	63.4
444	Rother Valley	64.8	496	Brent West	63.3
445	Meriden & Solihull East	64.8	497	Coatbridge & Bellshill	63.3
446	Bolton North East	64.7	498	Oldham East & Saddleworth	63.2
447	Aldridge-Brownhills	64.7	499	Broxbourne	63.2
448	Suffolk West	64.7	500	Alloa & Grangemouth	63.2
449	Ayr, Carrick & Cumnock	64.7	501	Havant	63.2
450	Bristol South	64.6	502	Leicester East	63.1
451	Tamworth	64.6	503	Pendle & Clitheroe	63.0
452	South Holland & the Deepings	64.6	504	Bridgwater	63.0
453	Burton & Uttoxeter	64.6	505	Oxford East	63.0
454	Norfolk North West	64.6	506	Cambridgeshire North East	63.0
455	Amber Valley	64.6	507	Newcastle upon Tyne Central & West	63.0
456	Cardiff East	64.6	508	Bassetlaw	62.9
457	Dartford	64.5	509	Llanelli	62.8
458	Harlow	64.5	510	Croydon West	62.8
459	Clapham & Brixton Hill	64.4	511	South Down	62.7
460	Worsley & Eccles	64.4	512	Redcar	62.7
461	Belfast East	64.4	513	Ilford South	62.6
462	Middlesbrough South & East Cleveland	64.3	514	Peckham	62.6
463	Warrington North	64.3	515	Halesowen	62.5
464	Southampton Test	64.3	516	St Helens North	62.5
465	Nuneaton	64.2	517	Newry & Armagh	62.4
466	Luton South & South Bedfordshire	64.2	518	Burnley	62.4
467	Aberdeenshire North & Moray East	64.2	519	Caerphilly	62.2
468	Edmonton & Winchmore Hill	64.2	520	Tyrone West	62.2
469	Stratford & Bow	64.2	521	Gillingham & Rainham	62.1
470	Halifax	64.1	522	Bradford West	62.1
471	Bridlington & the Wolds	64.1	523	Motherwell, Wishaw & Cartlue	62.1
472	St Helens South & Whiston	64.0	524	Great Yarmouth	62.0
473	Folkestone & Hythe	64.0	525	Dundee Central	62.0
474	Isle of Wight East	64.0	526	Rochester & Strood	61.9
475	Cambridgeshire North West	63.9	527	Blackburn	61.8
476	Mansfield	63.9	528	Pontypridd	61.8
			529	Stockton North	61.8
			530	Torfaen	61.7

Rank	Constituency	%	Rank	Constituency	%
531	Gorton & Denton	61.7	584	Preston	59.1
532	Southend East & Rochford	61.6	585	Holborn & St Pancras	59.1
533	Stockport	61.5	586	Glasgow East	59.0
534	Sheffield South East	61.5	587	Leeds East	59.0
535	Ashfield	61.5	588	Makerfield	59.0
536	Telford	61.5	589	Derby South	58.9
537	Doncaster East & the Isle of Axholme	61.4	590	Rochdale	58.7
538	Doncaster Central	61.4	591	Washington & Gateshead South	58.5
539	Wellingborough & Rushden	61.4	592	Feltham & Heston	58.3
540	Lowestoft	61.4	593	Birmingham Yardley	58.3
541	Cannock Chase	61.3	594	Coventry East	58.2
542	Sheffield Heeley	61.2	595	Birmingham Ladywood	58.2
543	Chatham & Aylesford	61.2	596	Wythenshawe & Sale East	58.2
544	Bolsover	61.2	597	Bolton South & Walkden	58.1
545	Leeds South West & Morley	61.1	598	Stalybridge & Hyde	58.0
546	Glasgow South West	61.1	599	Brent East	58.0
547	Basildon South & East Thurrock	61.0	600	Leigh & Atherton	58.0
548	Walsall & Bloxwich	60.9	601	Barnsley North	57.9
549	Newport East	60.9	602	Leeds Central & Headingley	57.9
550	Sittingbourne & Sheppey	60.9	603	Heywood & Middleton North	57.9
551	Luton North	60.9	604	Leeds South	57.9
552	Basildon & Billericay	60.9	605	Salford	57.9
553	Newton Aycliffe & Spennymoor	60.8	606	Rhondda & Ogmore	57.8
554	North Down	60.7	607	Rotherham	57.8
555	Glenrothes & Mid Fife	60.6	608	Nottingham North & Kimberley	57.8
556	Slough	60.5	609	Rawmarsh & Conisbrough	57.7
557	Thurrock	60.5	610	Bradford South	57.7
558	Liverpool Riverside	60.5	611	Merthyr Tydfil & Aberdare	57.6
559	Hayes & Harlington	60.4	612	Hartlepool	57.6
560	Upper Bann	60.3	613	Stoke-on-Trent Central	57.6
561	Tottenham	60.2	614	Smethwick	57.5
562	Clacton	60.1	615	Normanton & Hemsworth	57.5
563	Neath & Swansea East	60.0	616	Antrim East	57.4
564	Stoke-on-Trent North	59.9	617	West Bromwich	57.3
565	Oldham West, Chadderton & Royton	59.9	618	West Ham & Beckton	57.3
566	Lagan Valley	59.9	619	Ashton-under-Lyne	57.2
567	Sunderland Central	59.8	620	Barking	57.1
568	Dagenham & Rainham	59.7	621	Antrim North	57.1
569	Bradford East	59.6	622	Blyth & Ashington	57.0
570	Belfast West	59.6	623	Houghton & Sunderland South	57.0
571	Hyndburn	59.6	624	Jarrow & Gateshead East	57.0
572	Wigan	59.6	625	Londonderry East	56.9
573	Antrim South	59.6	626	Easington	56.9
574	Queen's Park & Maida Vale	59.5	627	Strangford	56.8
575	Nottingham East	59.5	628	Manchester Rusholme	56.8
576	Birmingham Northfield	59.5	629	Glasgow North	56.7
577	Dudley	59.4	630	Sheffield Brightside & Hillsborough	56.7
578	Boston & Skegness	59.4	631	Pontefract, Castleford & Knottingley	56.7
579	Nottingham South	59.3	632	Glasgow North East	56.7
580	Swansea West	59.2	633	Wolverhampton North East	56.2
581	Blaenau Gwent & Rhymney	59.2	634	Erith & Thamesmead	56.2
582	Gateshead Central & Whickham	59.2	635	Hull West & Haltemprice	56.0
583	Hull North & Cottingham	59.1	636	Doncaster North	55.9
			637	Blackpool South	55.8
			638	Great Grimsby & Cleethorpes	54.1

Rank	Constituency	%
639	Sheffield Central	54.0
640	Birmingham Erdington	54.0
641	Manchester Central	53.8
642	Birmingham Hodge Hill & Solihull North	53.7
643	Chorley	53.5
644	Leicester West	53.0
645	Blackley & Middleton South	52.6
646	Middlesbrough & Thornaby East	52.4
647	Tipton & Wednesbury	51.7
648	Wolverhampton South East	50.5
649	Barnsley South	49.4
650	Hull East	46.8

Maps of the New Constituencies

North Scotland

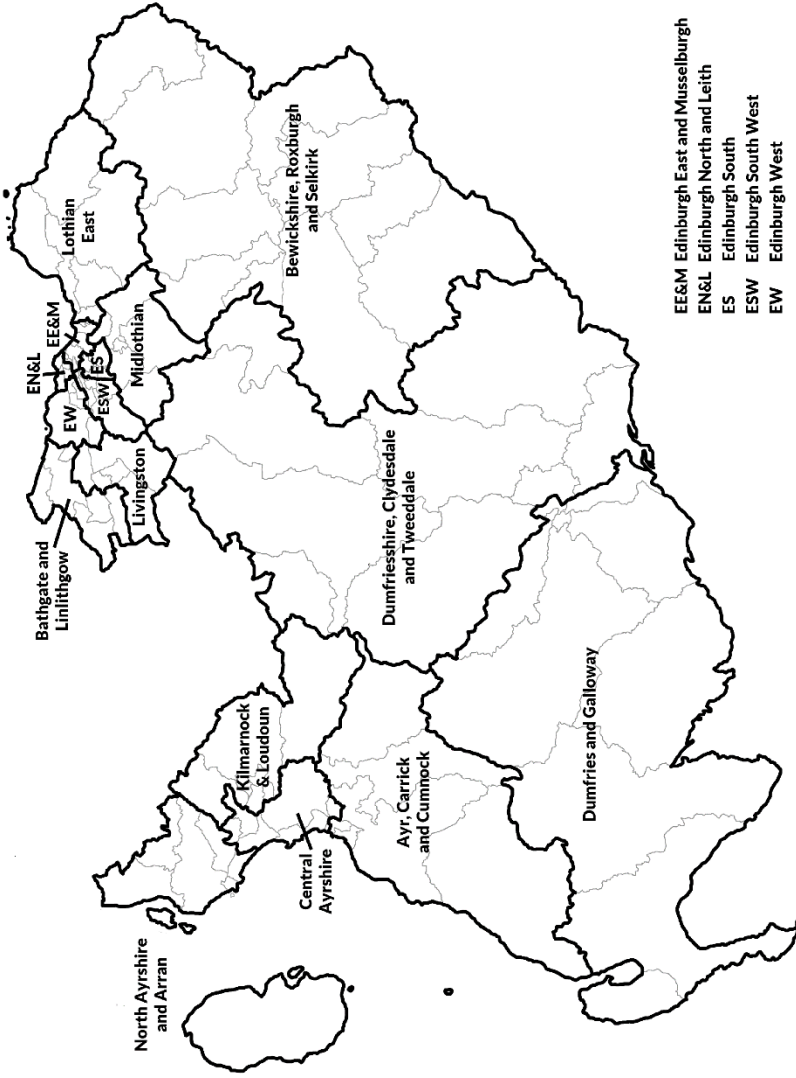


Central Belt of Scotland

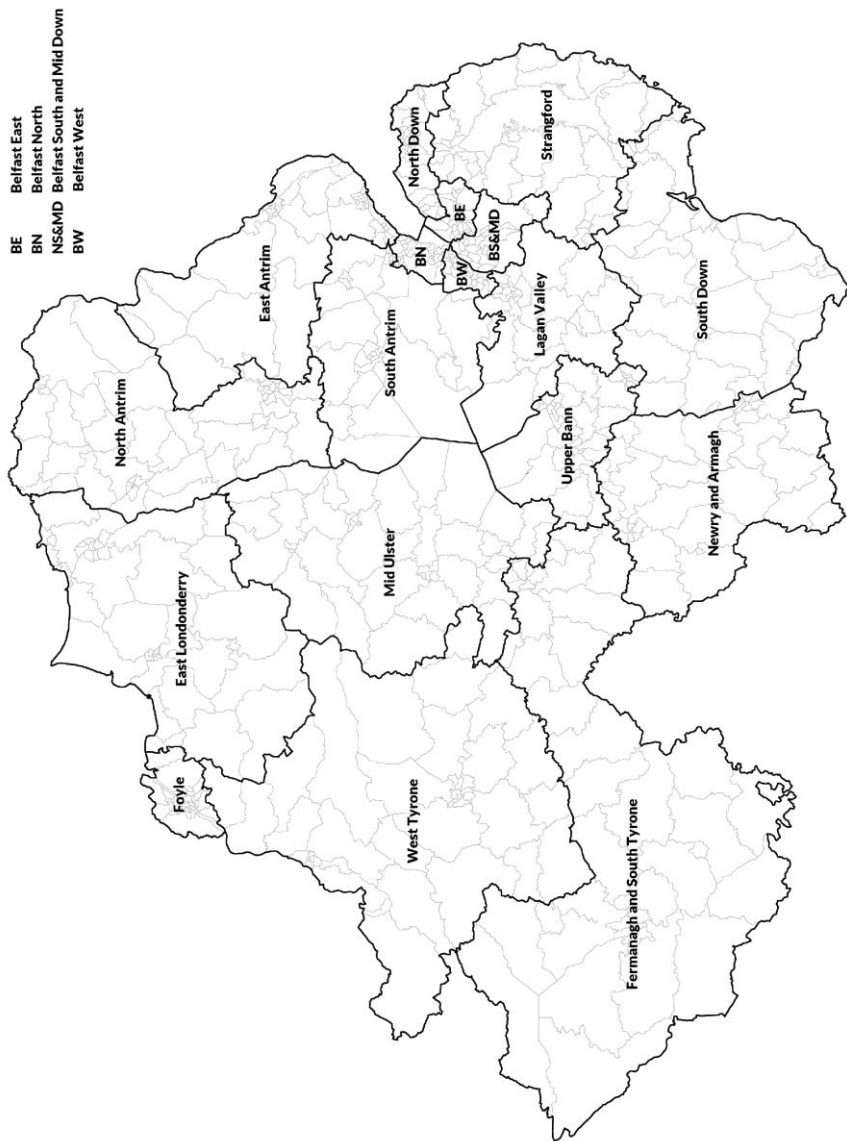


- GE Glasgow East
- GN Glasgow North
- GNE Glasgow North East
- GNW Glasgow North West
- GS Glasgow South
- GSW Glasgow South West
- P&RN Paisley and Renfrewshire North

South Scotland



Northern Ireland



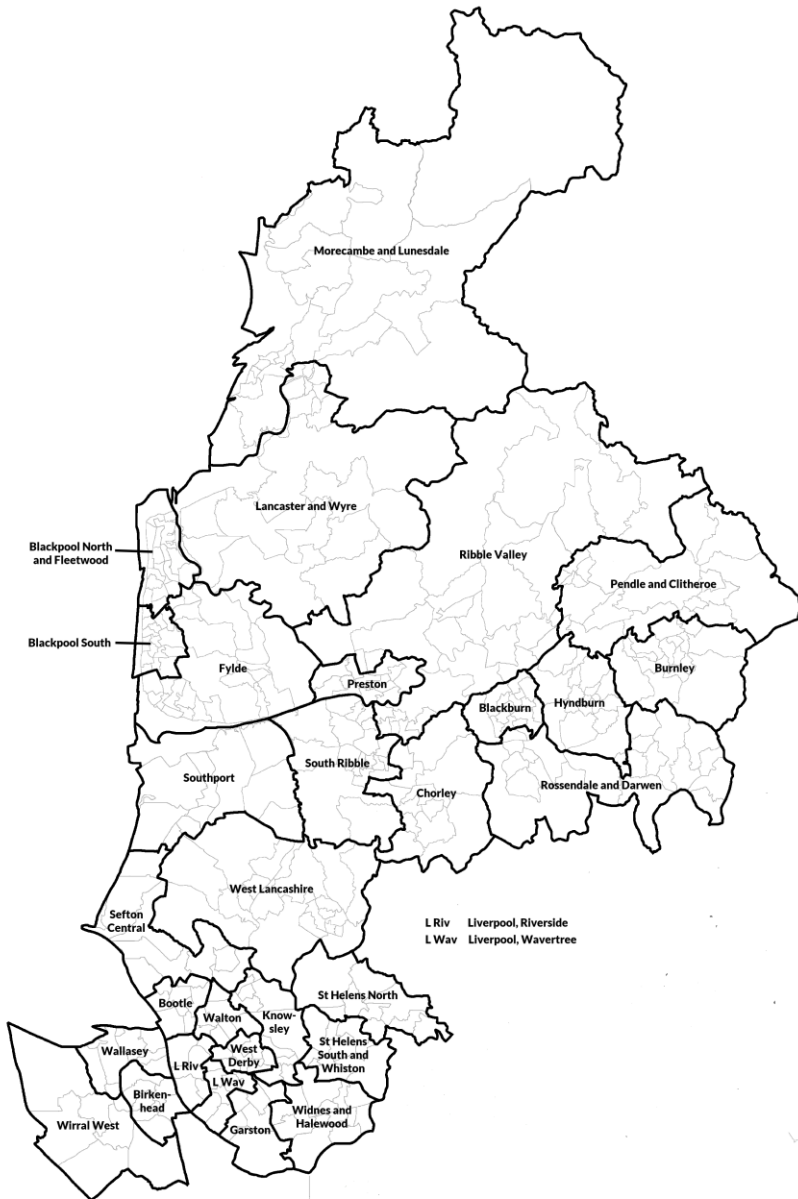
The North



North East



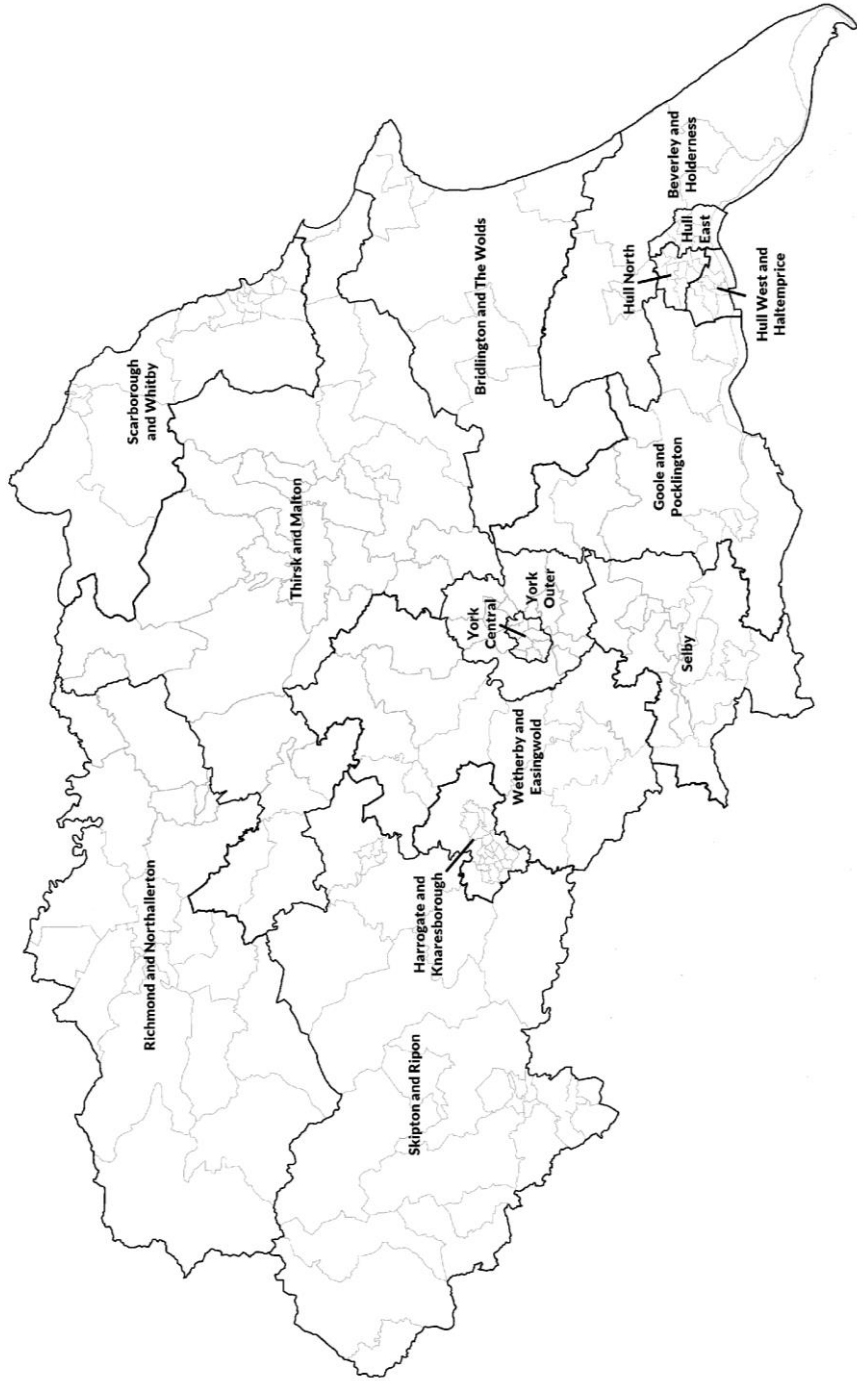
Lancashire and Merseyside



Greater Manchester and Cheshire



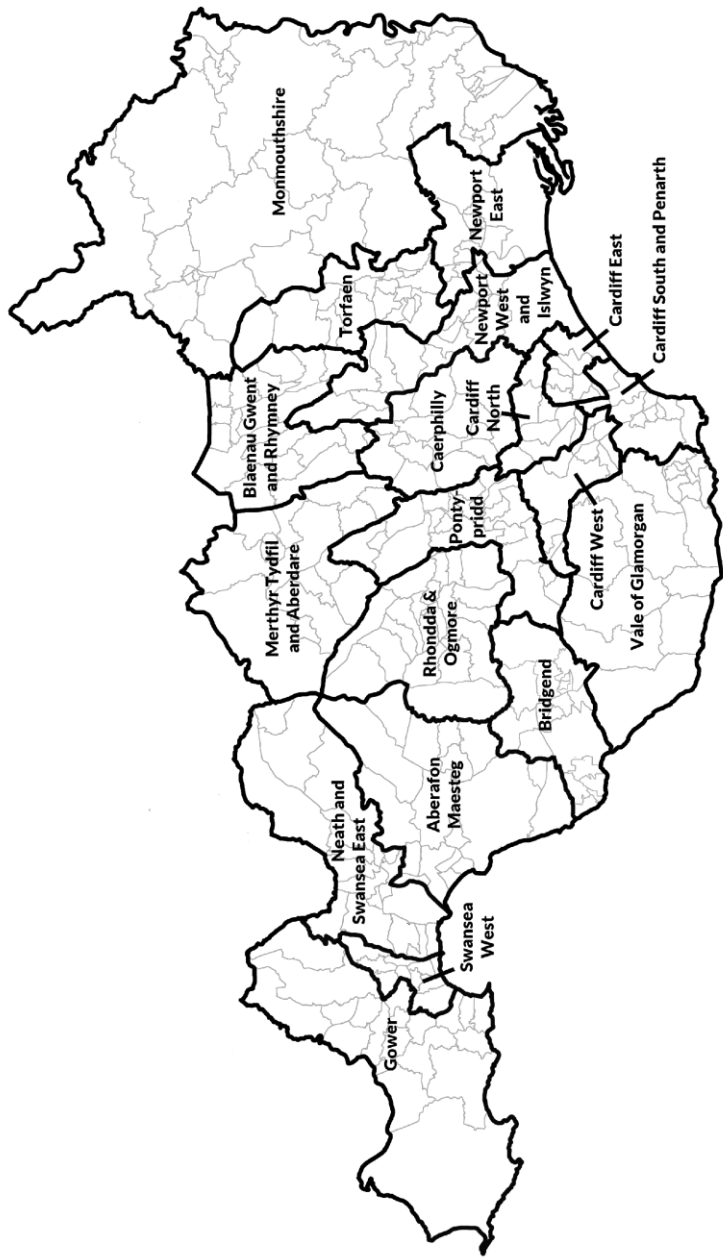
North and East Yorkshire



North Wales



South Wales



West Midlands



Birmingham



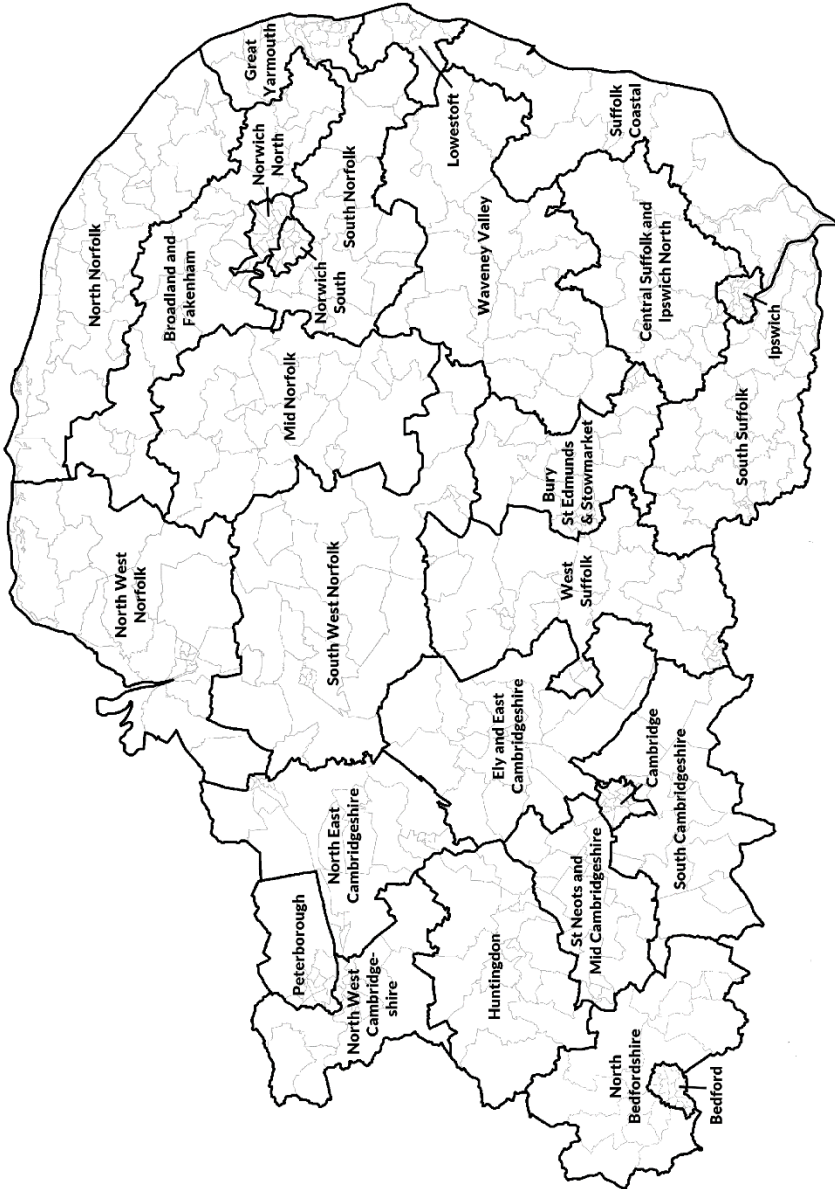
Derbyshire and Nottinghamshire



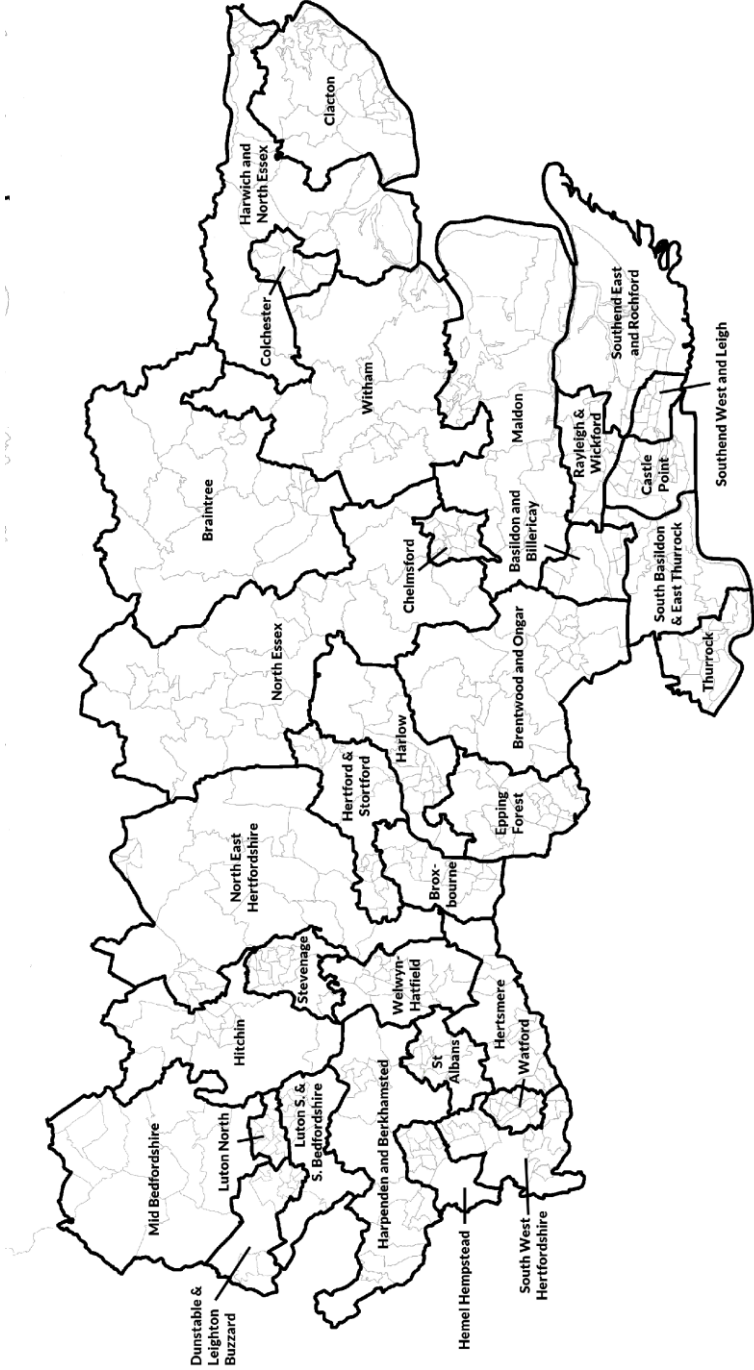
East Midlands



East Anglia



North Eastern Home Counties



East London



Central South



Wessex



South West



The Guide to the New Parliamentary Constituencies 2024

The information contained in this Guide is the result of a collaboration between the BBC, ITV News, Sky News and PA Media to produce constituency by constituency estimates of the political effects of the work undertaken by the four separate Parliamentary Boundary Commissions for England, Scotland, Wales and Northern Ireland. It calculates notional results for the 2019 general election as if the new parliamentary constituencies had then been in existence.

It has been compiled by Colin Rallings and Michael Thrasher, Associate Members of Nuffield College, Oxford and Honorary Professors, University of Exeter. The calculations for Scotland were undertaken by Professor David Denver, University of Lancaster. The estimates for Northern Ireland were produced by Nicholas Whyte of www.ark.ac.uk. The same team successfully undertook similar exercises prior to the 1997 and 2010 general elections.

Without these data, such measures as 'swing to win' and the rank ordering of party target seats cannot be calculated; the concepts and direction of constituency 'gains' and 'losses' are seriously compromised; key marginal seats cannot be identified and described with any certainty; and maps produced to show the electoral battleground have little meaning without reference to the party notionally in current control.

--